



# Gram Panchayat Development Plan

Perspective Plan for Five Consecutive Years  
2021-2026



**Panchayat :** Valappakudi  
**Block :** Thiruvaiyaru  
**District :** Thanjavur







# Gram Panchayat Development Plan

Perspective Plan for Five Consecutive Years

2021-2026

Panchayat : Valappakudi

Block : Thiruvaiyaru

District : Thanjavur









**V. Sankar (Late)**  
President  
Valappakudi Panchayat

## FROM THE DESK OF THE PANCHAYAT PRESIDENT VALAPPAKUDI PANCHAYAT THIRUVAIYARU BLOCK THANJAVUR DISTRICT

“True democracy cannot be worked by twenty men sitting at the centre. It has to be worked from below by the people of every village” - **Mahatma Gandhi**

Gram Panchayats have been mandated to prepare and implement plans for economic development and social justice. We have developed a Gram Panchayat Development Plan (**GPDP**) by ideally matching people's needs, basic services and their aspirations, prioritized in accordance with the available local resources through a participatory, inclusive and transparent process. We thank **RACLD** and **GAWDESY** for their support in preparation of the development plan for the Panchayat.

We strongly believe that sustainable development of the nation can be made possible by the sustainable development of the local Governments. We have identified the following as the goals based on the detailed analysis in our Panchayat in line with the SDG goals of UN

- ❖ End Poverty and Hunger, achieve food security and improved nutrition and promote sustainable agriculture in the Panchayat
- ❖ Ensure healthy lives and promote well-being for all at all ages
- ❖ Ensure inclusive and equitable quality education and promote lifelong learning opportunities for all
- ❖ Achieve gender equality and empower all women and girls in the Panchayat
- ❖ Ensure availability and sustainable management of water and sanitation for all
- ❖ Ensure access to affordable, reliable, sustainable and modern energy for all
- ❖ Promote sustained, inclusive and sustainable economic growth, full and productive employment and decent work for all
- ❖ Build resilient infrastructure, promote inclusive and sustainable industrialization and foster innovation
- ❖ Make Panchayats and human settlements inclusive, safe, resilient and sustainable
- ❖ Conserve and sustainably use the rivers and water resources for sustainable development
- ❖ Protect, restore and promote sustainable use of terrestrial ecosystems, sustainably manage forests, combat desertification, and halt and reverse land degradation and halt biodiversity loss
- ❖ Promote peaceful and inclusive societies for sustainable development, provide access to justice for all and build effective, accountable and inclusive institutions at all levels
- ❖ Strengthen the means of implementation and revitalize the Partnership for Sustainable Development

We are hopeful of achieving these goals by proper strategy, people involvement and partnerships with all the stakeholders. We the people from Valappakudi Panchayat are committed to achieve the goals.

Regards

**V. Sankar**





**Thiru. S. Samuel Inbadurai,**

Director  
State Institute of Rural Development &  
Panchayat Raj (Rural Development &  
P.Raj Department, Govt. of Tamilnadu)



The prime objective of SIRD&PR is holistic and sustainable development of the rural area through better and effective governance and enriched service delivery by developing a professional, impartial and efficient rural development personnel service that is responsive to the needs of the citizens. This will be achieved by enhancing the capabilities of the PRI Functionaries, the officials of the RD&PR department at all levels and other stakeholders through appropriate and relevant capacity building activities. The emphasis will be on imparting the requisite knowledge, skills and attitude to effectively perform the functions they are entrusted with and also development of proper ethics, commitment to Work and empathy for the vulnerable sections such as women, transgender, differently abled, aged, SC/ST etc.

SIRD&PR has been playing its own modest but credible role in Tamil Nadu by facilitating qualitative changes in programme implementation through a process of the following components:

- ❖ Panchayat Raj & Local governance, centrally sponsored schemes, State funded schemes, Sustainable Development Goals, Water and Sanitation, GIS applications, Rural infrastructure development. Rural enterprise development, Women empowerment, Livelihood initiatives, Information Technologies, Monitoring and evaluation, Transparency & Accountability, Rural Engineering, Village Volunteerism, Distance learning, Watershed Management, Climate Change & Natural Resources Management, Disaster Management, Research & Action Research.
- ❖ Panchayats have been mandated for the preparation of Panchayat Development Plan (PDP) for economic development and social justice utilizing the resources available to them. The PDP planning process has to be comprehensive and based on participatory process which involves the full convergence with Schemes of all related Central Ministries / Line Departments related to 29 subjects enlisted in the Eleventh Schedule of the Constitution.

We are happy that Research and Action Centre for Local Democracy (RACLD) in discussion with SIRD has assisted Five Panchayats in developing GPDP in Tanjore District. GPDPs will improve the efficacy of the Panchayats as they can understand the development plan of the Panchayats well.

Regards

**Thiru. S. Samuel Inbadurai**







**Dr. Deepamala Krishnamoorthy**

Founder Chairperson,  
Research and Action Centre for Local  
Democracy (RACLD)



## “STRENGTHENING DEMOCRACY IS THE ROAD TO SUSTAINABLE DEVELOPMENT”

Research and Action Centre for Local Democracy (**RACLD**) strongly believes in the fact that Local governments are at the core of democratic development around the world and it is the everyday work carried out by villages, towns, cities, municipalities and regions that create the change that is fundamental for equitable, inclusive and sustainable global development. We live in a time when global phenomena such as climate change, urbanization, migration and unemployment have repercussions in people’s everyday lives, which is why functional local, democratic institutions are more important than ever before.

Its highly critical for all the Panchayats to have a proper strategic development plan, without which we cannot make any progress in the space of Rural Development. As per the 11th schedule of the constitution, Panchayats are mandated to handle 29 subjects ranging from agriculture to small scale industries to ensure the welfare of the weaker sections of the Panchayats. We fail to capitalise the rural resources as we don’t have a strong local government structure with a strategic implementation plan which is the basis for the rural economic upliftment of the people of the Panchayat.

**RACLD** facilitates the preparation of Gram Panchayat Development Plan (**GPDP**) through participation of community, civil society organizations and education institutions in select Panchayats in the state of Tamil Nadu to begin with. **RACLD** works with all these Panchayats by handholding them in coordination with the Rural Development Department to implement the prepared plans as per the GPDP for the next five years.

**GPDPs** have been prepared for the Panchayats as per the guidelines of the Government. Primary and secondary surveys were conducted with utmost care so that all the households are covered in the plan. For the analysis of the data students from eminent colleges were involved as interns. Several meetings were organised with the Panchayat presidents and the community to ensure their complete involvement in the plan. We thank **GAWDESY** for extending full support to carry out the planning process in the Panchayats.

Democracies need active, informed and responsible citizens; citizens who are willing and able to take responsibility for themselves and their communities and contribute to the political process. Through the process of decentralisation, ensuring transparency in creating critical field level data, community engagement, strategic planning and monitoring while preparing and executing the Panchayat Development Plan, citizens would be made aware of their responsibilities towards developing their Panchayats.

Looking forward to facilitate the creation of empowered local governments as sustainable rural economies.

Regards

**Dr. Deepamala Krishnamoorthy**







**Mr B Thiagarajan**

Managing Director  
Blue Star Ltd



As we all know the 73rd amendment of the Constitution of India provided the constitutional status and institutional framework for the Panchayats to strengthen their grassroots level democracy through elected self-governing local bodies. The Constitutional amendment also emphasised on functional and fiscal decentralisation of powers to achieve good governance through people's participation, thereby enabling transparency, responsiveness, equity, efficiency and accountability.

To materialize the above, Article 243G of the Constitution of India mandates the Gram Panchayats (**GPs**) to prepare and implement the Gram Panchayat Development Plan (**GPDP**) that ensures economic development and social justice by converging/ integrating all such programmes of the Panchayat, the State and the Centre within their geographical area. But unfortunately, various challenges such as inadequate mobilization of resources, capacity and resourcefulness of the Panchayats, apathy of the government machineries, and lack of citizen awareness, amongst others, have hindered the formulation of holistic, comprehensive, and visionary plans, as well as their strategic execution by the Panchayats.

In a Democracy, the decision-making processes need to be efficient, transparent and inclusive, for the system to achieve its goals and every citizen should have the same opportunity to exert influence. The four core areas - equality, participation, transparency and accountability are the cornerstones of a positive democratic development. Blue star Ltd in partnership with Research and Action Centre for Local Democracy (**RACLD**) aims at strengthening the decentralisation processes, preparation, and execution of the Gram Panchayat Development Plans (**GPDP**), thereby empowering the local Self-Governments (Panchayat Raj), the Civil Societies and the Citizenship Narratives, to achieve excellence at grass root level governance.

In India, in the recent years, we have begun to understand 'holistic' growth models and have started focusing towards building rural economies to relieve the pressure on our cities. To leverage rural India as the platform to develop our economic growth models, it is important to ensure that we have strong local governance systems in place, without which translating the growth of the rural economy into a reality would just be a forlorn dream.

We are happy to partner in the project to develop a growth plan for the Panchayats through sustainable rural economic business models and look forward to the prosperity of communities living there.

With best wishes,

**B Thiagarajan**





**Mr Rajeev Ahal**

Director

Environment, Climate Change and  
Natural Resource Management Program  
Deutsche Gesellschaft Für Internationale  
Zusammenarbeit (GIZ) GmbH



Implemented by  
**giz** Deutsche Gesellschaft  
für Internationale  
Zusammenarbeit (GIZ) GmbH

Gram Panchayats are the very foundation of our democracy and are best placed to truly enhance ecological, economic and social development in their areas in a sustainable manner. This is best conceptualised, structured, agreed and delivered through a comprehensive and participatory Gram Panchayat Development Plan. GPDP is a charter that the Gram Sabha agrees to and is the very design that they, along with the support of their Panchayat and the government and non government entities at various levels, strive to achieve.

One of the most crucial drivers for local rural development, and adapting it and making it resilient to the increasing climate variation and climate change vulnerabilities and their impacts is – Water and its interactions with soil, resulting in the life giving livelihood and ecosystem impacts is at the base of development. The purpose of the Indo German project `Water Security and Climate Adaptation in rural India (WASCA)' has been to design a comprehensive planning process, the Composite Water Resource Management (CWRM) approach, and developing and building capacities for such a planning. There can be no better example of how such a catchment level, water security based, climate adaptation based plan can be done by India's base republics – the Panchayats, than this GPDP plan done by the Panchayats of Thiruvaiyaru and Budhalur Block, Thanjavur District of Tamil Nadu.

We would like to compliment the leadership of the Panchayats and its people and RACLD for developing this `Model' plan which can be an example for the whole country. I would like to compliment our amazing partner MSSRF and the GIZ team in TN and the central team in Delhi, for their technical support in application of CWRM approach to this GPDP process, resulting in this GPDP document. We also hope for its speedy and comprehensive implementation, with convergent support to all public, social and private entities who believe in the real sustainable development of a nation that starts from its very foundation the Panchayat.

We look forward to the day when the 250,000 or so panchayats of India learn from these GPDP plan to enrich their own resolves through such a planning process.

Wishing all the success to the Panchayat leadership and the people of the Panchayat.

Warm Regards,

**Mr. Rajeev Ahal**





# EXECUTIVE SUMMARY

## GPDP - VALAPPAKUDI PANCHAYAT

### 1. Introduction

This report presents the Gram Panchayat Development Plan (GPDP) for Valappakudi Panchayat in Thiruvaiyaru Block, Thanjavur District. The preparation and implementation of GPDP is aimed to promote economic development and social justice, by converging of all plans / schemes available to the geographical region. Thanjavur is well-known for its architectural marvel pilgrimage sites, but it also serves as a centre for South Indian art, earning the title of "South India's Cradle of Arts". Thanjavur lies in the Kaveri (Cauvery) River delta, about 30 miles east of Tiruchchirappalli, one of the most important rice-growing areas in India, sugarcane and peanuts (groundnuts) are grown in addition to rice.

#### The report is broadly classified into the following sections:

- a. Status of Valappakudi Grama Panchayat
- b. Work completed in previous years and in progress
- c. Process of participating plan and analysis of developmental gap / deficit
- d. Composite water resource management plan
- e. Goals set for the GP for the next 5 years
- f. Resource envelope and activities (scheme & sector wise)
- g. Annual plan and perspective plan
- h. GPDP implementation strategy
- i. Monitoring and evaluation

The vision of Valappakudi Gram Panchayat Development Plan report is to make the Gram Panchayat Self Sustainable to accomplish effective local self governance by empowering Panchayati Raj Institutions (PRIs) and building resilient rural economic models. Facilitator of GPDP is Research and Action Center for Local Democracy (RACLD), the Panchayat requested RACLD to support them in creation of the plan. Throughout the process the Panchayat got involved in preparing and finalizing the plan, and a resolution is passed by the Panchayat for accepting the plan. The partner NGO in Thanjavur is Gandhian Welfare & Development Society (GAWDESY).

### 2. Existing Scenario

Thiruvaiyaru Block falls under the region where groundwater resources are in over-exploited category. Additionally, District groundwater availability for future irrigation use is -3358.042 Ha.M showing there is deficit, and there is a projected rise in demand for domestic and industrial

groundwater use. Valappakudi Gram Panchayat has a geographical area of 135 Ha. 88 % of the annual rainfall is received during N-E monsoon season with 84 rainy days in three months; the onset of the rain was in the first week of October and cessation is at fourth week of December. Of the total rainy days 42% fall in N-E Monsoon season, 6% in summer, and 52% during S-W monsoon. The soil profile is 16.30% soils are fine and 83.70% are in fine loamy in texture, it has low water permeability and water infiltration rate. Annual average soil moisture content upto 15cm depth is 33% and annual evapo-transpiration is 734 mm. The land use pattern in the Valappakudi Gram Panchayat can be classified mainly into five categories; 48% of area irrigated by source, 15.13% of unirrigated land, 1.56% of current fallow land, 33.61% of non-agricultural uses, and 1.71% land area under miscellaneous tree crops etc. Existing water harvesting structure available is Oorani.

As of 2021, Valappakudi Gram Panchayat has a total population of 2665, of which 1363 is male and 1302 is female. The GP also accounts for a total of 800 Household/Number of Families. Comparing the population data of 2021 with that of 2011, there has been a rise in population growth. The GP has 362 concrete houses, 168 tiled roof houses, 15 houses with asbestos roof, 254 huts, and 1 has no house. Among the 800 families, 769 have own house, 24 have rental houses, and rest have no house (staying on roadside). Additionally maps, demographic information & socio-economic parameters of Valappakudi Panchayat has been tabulated, from primary and secondary sources.

The report has documented the details of Standing Committees of Grama Panchayat - Grama Panchayat Planning Facilitation Team (GPPFT), Ward Planning Facilitation Team (WPFT), Functionaries in-charge of GPDP in Panchayat office, and Other Government functionaries involved in GPDP. Further the GP standing committee is divided into 5 working groups; Human Development, Women & Child Development, Livelihoods Development, Social Justice & Social Security, and Infrastructure & Miscellaneous.

For the year 2019 -2020, the total income & expenditure for the works completed is 326761.05 INR.

### 3. Key Development Strategies

The data collected is used for development analysis of the GP, conducted by comparing charts, example: education level vs. gender, gender vs. employment status, ownership of land vs. income, etc. both at individual and household category. The data was also collected through from Participatory Rural Appraisal (PRA) and Household Survey in Valappakudi. Based on the data from primary and secondary sources, and people based requirements, a gap analysis is done to help identify issues that needs to be solved. Some areas requiring immediate action

are: 254 huts need replacement, 125 families need to be provided Patta, 217 families are using firewood for cooking food which needs replacement with LPG gas connection, new toilets to be allotted and constructed for 153 houses, solid waste not managed/cleaned for 119 houses, drainages to be connected /or constructed for 183 houses, Soil testing to be arranged for 211 farmers, creation of livelihood required for 450 families, alternate irrigation to be arranged during the drought season for nearly 277.5 HA., only minimum number of cattle in the village causing a gap in all 525 houses, and 151 the eligible persons required Old Age Pensions. Accordingly, a list of solutions/ activities that can be carried out to overcome the gap is prepared.

Along with the identification of issues and proposal of solutions, there is a need to clearly identify and determine; expenditure and source of funding. The Development of Status Report (DSR) is categorised into 5:

- a. Education
- b. Public Health and Sanitation
- c. Women, Child and Social Development
- d. Infrastructure, Basic Amenities and Miscellaneous
- e. Economic Development- Livelihood, Agriculture and Allied Activities

The issues/ problems identified in each of these categories is listed along with the strategies suggested to overcome the problems/ issues, and the source of fund.

The report also has prepared a Composite Water Resource Management Plan. In the Panchayat 63.22% of the water requirement for irrigation is through surface water; hence surface water harvesting has to be prioritised and rest of the water requirement for irrigation is through groundwater. The GP water budget is deficient by 148.5 Ha.M and available runoff for storage is 33.9 Ha.M, the village has to harvest the additional run-off of 2.3 Ha.M. Agriculture is the main consumer of water-specifically for paddy cultivation both in rain fed and wetlands, need to improve the water use efficiency by suitable technologies. Accordingly a consolidated list of proposed activities for water security is prepared.

The GPDP also ensures that the development goals of the Grama Panchayat is aligned with the 17 SDGs, a detailed localised Panchayat Development Goals is listed with activities to be carried out and volume of activity. The Sector wise allocation expected for 5 years is divided into two, first is for the execution of works approved by GP, and second is the fund required for trainings, meetings and awareness programs:

| SL. NO.   | Sector  | Total Budget     | Year - I        | Year - II       | Year - III      | Year - IV       | Year - V        |
|---|---|------------------|-----------------|-----------------|-----------------|-----------------|-----------------|
|   |   | Amount (INR)     | Amount (INR)    | Amount (INR)    | Amount (INR)    | Amount (INR)    | Amount (INR)    |
| A   | Education   | 7000000          | 1050000         | 700000          | 5250000         | 0               | 0               |
| B   | Public Health and Sanitation  | 10254900         | 2685000         | 2835000         | 2621000         | 1235000         | 878900          |
| C   | Women & Child Development and Social Development                    | 1250000          | 375000          | 125000          | 250000          | 250000          | 250000          |
| D   | Infrastructure, Basic Amenities and Miscellaneous                   | 108955800        | 23592400        | 25837400        | 22012000        | 18762000        | 18752000        |
| E   | Economic Development- Livelihood, Agriculture and Allied Activities | 118036200        | 29525000        | 25775000        | 28445000        | 22800000        | 11491200        |
| <b>F</b>  | <b>Grand Total [F=A+B+C+D+E]</b>                                    | <b>245496900</b> | <b>57227400</b> | <b>55272400</b> | <b>58578000</b> | <b>43047000</b> | <b>31372100</b> |
| <b>TRAININGS, MEETINGS AND AWARENESS PROGRAMS</b> |   |                  |                 |                 |                 |                 |                 |
| G   | Education   | 575000           | 115000          | 115000          | 115000          | 115000          | 115000          |
| H   | Public Health and Sanitation  | 510000           | 102000          | 102000          | 102000          | 102000          | 102000          |
| I   | Women & Child Development and Social Development                    | 540000           | 108000          | 108000          | 108000          | 108000          | 108000          |
| J   | Economic Development- Livelihood, Agriculture and Allied Activities | 6625000          | 1325000         | 1325000         | 1325000         | 1325000         | 1325000         |
| <b>K</b>  | <b>Grand Total [K=G+H+I+J]</b>                                      | <b>8250000</b>   | <b>1650000</b>  | <b>1650000</b>  | <b>1650000</b>  | <b>1650000</b>  | <b>1650000</b>  |
| <b>Budget Total [F + K]</b>                       |   | <b>253746900</b> | <b>58877400</b> | <b>56922400</b> | <b>60228000</b> | <b>44697000</b> | <b>33022100</b> |

For the GPDP Implementation Strategy; total action plan report of Valappakudi Panchayat for the period 2021-2026 is prepared, adding upto to a total budget of 245496900 INR, which is tabulated into sector wise budget, scheme wise budget, and activity wise budget. Works has been further detailed out into four quarters, for the implementation during the first year, and in accordance to the implementation the monitoring and evaluation can be conducted on ground.

## 4. Conclusion

A clearly formulated development plan will promote informed data driven decision making, also to plan and distribute resources efficiently. The Panchayat must ensure the integration of MGNREGS workers in the development of Valappakudi Panchayat, can help carry out the plan efficiently with collective citizen participation. There is also a need to plan for rural enterprise promotion to build the rural economy. Integration of animal husbandry into agriculture can help enhance the output of both the sectors. Improvement of fallow land using different activities can also help socio-economic development. Yet, these initiatives needs training for skill development, the trainings must ensure it motivates and excites the trainee to understand how and what they do matters to the development of their Panchayat.

The goal of the Valappakudi Panchayat Development Plan is to be able to develop strategies, to deal with rural development by taking into consideration the remoteness and potentials in rural areas and provide targeted differentiated approaches. Strengthening the existing E-Sewa services, and renovation of the existing infrastructures which are in dilapidated condition can add to the development initiatives. In conclusion, enhancing citizen participation by involving them in the planning process is essential to attain the true essence of democracy.

# METHODOLOGY FOR PREPARATION OF GPDP FOLLOWED IN THE PANCHAYATS AS PER THE GUIDELINES OF THE GOVERNMENT

## Background

Article 243G of the Constitution of India mandates the Gram Panchayats(GPs) to prepare and implement Gram Panchayat Development Plan(GPDP) for economic development and social justice by converging/ integrating all such programmes of the Panchayat, State and Centre within their geographical area. Further, as local governments, GPs are responsible for the delivery of basic services to local citizens and address vulnerabilities of poor and marginalized sections of the population. This can only be achieved through implementation of well thought out plans through efficient and responsible utilization of resources available at the disposal of the GPs and by expanding the resources to meet their priorities.

## The eleventh schedule of the constitution of India

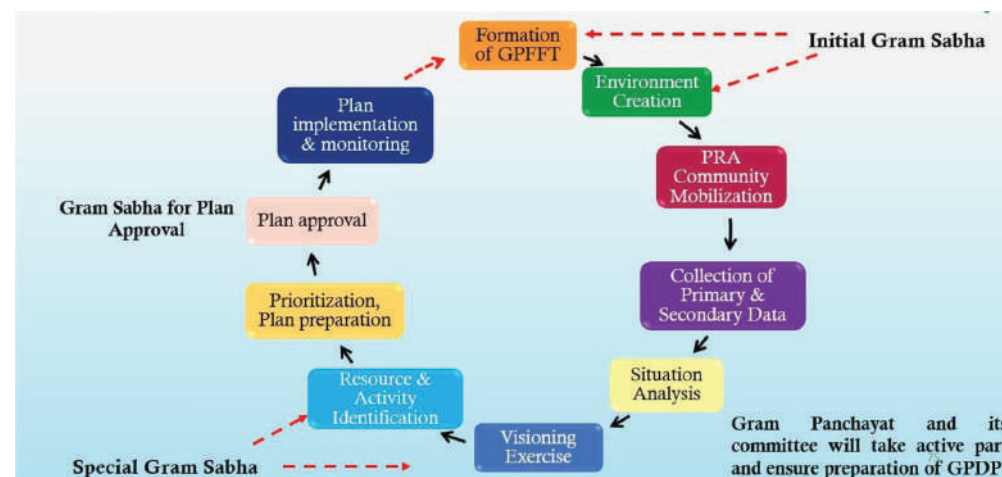
GPs have been mandated for the preparation of Gram Panchayat Development Plan (GPDP) for economic development and social justice utilizing the resources available to them. The GPDP planning process has to be comprehensive and based on participatory process, which inter alia involves the full convergence with schemes of all related Central Ministries / Line Departments related to 29 subjects enlisted in the Eleventh Schedule of the Constitution.

|                                    |  |                                     |
|------------------------------------|--|-------------------------------------|
| 1. Agriculture                     | 6. Social Forestry                       | 11. Drinking Water                  |
| 2. Land Improvement                | 7. Minor Forest Produce                  | 12. Fuel and fodder                 |
| 3. Minor Irrigation                | 8. Small scale industries                | 13. Roads                           |
| 4. Animal Husbandry                | 9. Khadi, village and cottage industries | 14. Rural Electrification           |
| 5. Fisheries                       | 10. Rural Housing                        | 15. Non-conventional energy         |
| 16. Poverty alleviation programme  | 21. Cultural activities                  | 26. Social welfare                  |
| 17. Education                      | 22. Markets and fairs                    | 27. Welfare of the weaker sections  |
| 18. Vocational education           | 23. Health and sanitation                | 28. Public distribution system      |
| 19. Adult and non-formal education | 24. Family welfare                       | 29. Maintenance of community assets |
| 20. Libraries                      | 25. Women and child development          |                                     |

## Preparation of GPDP

GPDP should ideally match people's needs, basic services and their aspirations, prioritized in accordance with the available resources. It should be prepared through a participatory, inclusive and transparent process.

## Preparation Plan Cycle of GPDP to be followed



## Formation of a Gram Panchayat Planning Facilitation Team (GPPFT)

A group is to be formed namely "Gram Panchayat Planning Facilitation Team (GPPFT)" in every GP under the chairmanship of Pradhan/Sarpanch/President of the GP. The size and composition of GPPFT may vary. The representatives of sectoral / line departments at GP level would invariably be the members of this team. Apart from this, the citizens of the GP who are working / living elsewhere either in the country or outside were also be invited to become members of the GPPFT.

### - Ward Planning Facilitation Team" (WPFT)

The GP divides the members of the GPPFT into "Ward Planning Facilitation Team" (WPFT) with a minimum of 3-5 members headed by the respective GP Ward Members to facilitate community-based planning processes for GPDP. WPFT are there to ensure that all members / residents of the ward participate in the planning exercise and freely express their felt needs and grievances.

## - Formation of Working Groups in GPPFT

The members of the GPPFT also be distributed into working groups on various thematic areas. Each working group consists of members from the GPPFT having expertise in the relevant field or having inclination in the specific subjects.

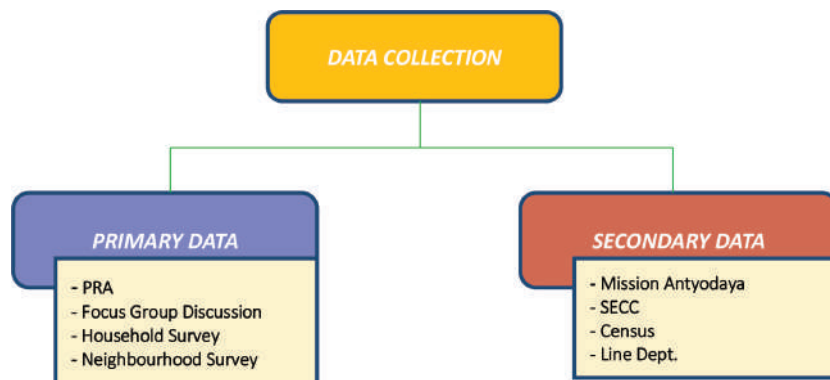
## Environment Creation

Before the formal plan preparation is started, there is need for environment generation and social mobilization. The environment generation activities are of immense importance to bring about attitudinal changes, outlook and re-orientation among the community and governance systems.

Therefore, the first activity in the GPDP process is to organize meetings at the Panchayat to kick-start the planning process by creating awareness among the villagers. The panchayat was made aware about the need for GPDP, the step by step activities that would be taken up in the planning process, formation of GPPFT and enlisting / introduction of members of GPPFT.

## Data Collection

The primary objective of preparation of GPDP is to identify and formulate ways of addressing the development needs of the GP. Hence, getting first-hand information about the issues related to health, education, livelihoods, availability of amenities, services and fulfillment of rights and entitlements of marginalised sections, local infrastructure etc. are very important. Situation Analysis refers to assessment of existing development status in different sectors of the GP through analysis of data already collected and available in the GP or sourcing from various secondary sources such as Census, SECC data, Mission Antyodaya, published data by line departments and previous GPDP surveys etc. Secondary data based on analysis of Census, SECC, Mission Antyodaya data etc.



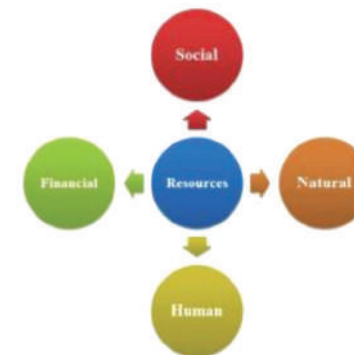
Both secondary and primary data after appropriate compilation and collation provide for the baseline for various parameters and the gaps to be covered in each one of them. The GP created a database of GP on all focus areas and this can be built over a period of time.

Data was collected through citizen surveys, focused group discussions involving neighbourhood groups at hamlet level, semi structured interviews and through Participatory Rural Appraisal (PRA) methods. The tools for collection of primary data may include house hold survey, Participatory Rural Appraisal including transect walks, social mapping, resource mapping, focus group discussions etc.

RACL D supported the Panchayat with a digital platform to collect the primary data using Village, household and individual survey and also to analyse the same scientifically to understand the gap areas of development.

## Resources for Planning

Resources are not confined to financial resources only. GPs should be made aware about all kind of resources at its disposal to carry out activities through GPDP. Therefore, identification of these key resources is an essential part of the planning process. Broadly, these resources can be classified into following four categories:



- 1) **Social Resources**- Institutional strength, peace, social harmony/unity within the community
- 2) **Natural Resources**- Land, forests, water, air and all naturally available resources
- 3) **Human Resources**- People living in the GP area, people associated with the area in any other capacity, GPPFT, women SHGs

**4) Financial Resources-** Funds available from Central and State Governments, OSR, Contribution by the Community etc.

GP as local government will try to use these resources judiciously for sustainable development of the entire area

## Resources Identification/Estimation

Once data on all sectors are collected, the next important exercise will be to take stock of available financial resources. The resource estimation will take into account the diversity of sources that would be available at the command of GP. Therefore, GP Resources planning will include the following:

- Estimating and mobilizing the own resource revenue through taxes, user charges and contributions etc.
- Innovative means of financing through community contributions including local philanthropists, NRIs, the Corporate Sector and NGOs etc.
- Getting information from line departments about the allocations made to GP under each scheme including devolutions and transfers etc.
- Direct fund flow to GP and also possible sources of convergence from flagship schemes of Centre and States.

## Development Status Report (DSR)

On completion of situation analysis, a draft Development Status Report of the GP which was placed before the Panchayat to make people aware about the exact and real time situation of the community in the respective focus areas. The DSR helps the villagers to identify the following:

- Status of development of the GP in various thematic sectors in terms of achievements, limitations and gaps in development efforts of the GP
- Convergence strategies for optimizing development goals for the GP
- Prioritization of development agenda to be taken up over next five years on annual basis
- Issues that are to be addressed by various authorities and institutions including the GPs

## Project Development

After the consolidation of the prioritized activities GP with the assistance of GPPFT and in consultation with technical personnel of line departments, prepared a list of feasible and executable works. The projects would be extended to any subject and activity of the focus areas that improve the services delivery including education, health, welfare and poverty reduction etc. All the works identified were mapped to the resources available with the GP including funds relating to the Central and State Government schemes.

## Convergence of All Plans / Schemes through GPDP

The guidelines of all the centrally sponsored schemes which are implemented at GP level such as MGNREGA, NRLM, SBM, ICDS etc., clearly insist on preparation of plans at the GP level. Since GPDP is an integrated plan document, RACLD would make sure to encompass a holistic view of the Panchayat in all its facets. All plans of the line departments including labour budget shall emanate from GPDP, though implementation of the approved activities may be done by the respective line departments. Such holistic and integrated plan helps to absorb more funds from different sectors and also through increased local resource mobilization thereby facilitating improvement of service delivery. The convergence of all plans and schemes of different line departments through GPDP will avoid duplication, reduce financial burden and accelerate achieving desired results.

## APPROVAL OF GPDP BY THE PANCHAYAT

The GPDP was placed before the Panchayat for approval or information as per state guidelines. Community was mobilised for maximum participation for the Panchayat meeting. GP and GPPFT members Sensitised community on the process of GPDP preparation including details of the projects included in the GPDP. Proper notice was issued to the officials and community to attend the meeting. Panchayat President and Secretary, GP members and the officials who are going to implement the plan were invited to attend the meeting. During the meeting, a brief Presentation of GPDP document and project-wise details was done and discussion on the prepared plan was carried out. During the process, the minutes of the meeting was recorded properly.





# Gram Panchayat Planning Facilitation Team (GPPFT) - Valappakudi





# Elected Representatives



**V. Sankar (Late)**  
President



**Ramaraj**  
Vice President  
Member Ward No. 4



**K. Maithili**  
Member  
Ward No. 1



**K. Sandhya**  
Member  
Ward No. 2



**S. Sasikala**  
Member  
Ward No.3



**T. Udhayan**  
Member  
Ward No. 5



**Balachandar**  
Member  
Ward No. 6



**M. Kavitha**  
Member  
Ward No. 7



**R. Nithyadevi**  
Member  
Ward No. 8



**Jegadeesan**  
Member  
Ward No. 9

## CONTACT DETAILS OF ELECTED REPRESENTATIVES

| SL | Designation in GP | Name            | Gender | Father/Husband Name | Contact No. |
|----|-------------------|-----------------|--------|---------------------|-------------|
| 1  | Elected President | V.Sankar (Late) | Male   |                     |             |
| 2  | Vice President    | R.Ramaraj       | Male   | Ramalingam          | 6382295690  |
| 3  | Ward Member       | K.Mythili       | Female | Karthi              | 9786832529  |
| 4  | Ward Member       | K.Santhiya      | Female | Karthik             | 9626261245  |
| 5  | Ward Member       | S.Sasikala      | Female | Siva                | 9787874125  |
| 6  | Ward Member       | T.Uthyan        | Male   | Thangarasu          | 6379259476  |
| 7  | Ward Member       | L.Balachandar   | Male   | Lakshmanan          | 8508836706  |
| 8  | Ward Member       | M.Kavitha       | Female | Manikaran           | 9047281578  |
| 9  | Ward Member       | R.Nithiyadevi   | Female | Ramadoss            | 9751405989  |
| 10 | Ward Member       | V.Jagadeesan    | Male   | Vincent             | 9751901436  |



# List of Contents

| SL No. | Particulars   | Page No. |
|--------|---|----------|
| 1      | <b>CHAPTER - 1</b><br>THANJAVUR DISTRICT BASIC PROFILE  | 1        |
|        | <ul style="list-style-type: none"> <li>Historical importance of the district</li> <li>Salient features of the Cauvery Basin</li> <li>Rainfall information of the district</li> <li>Ground water information of the district</li> <li>Water audit report of the district</li> <li>Soil health report of the district</li> </ul>  |          |
| 2      | <b>CHAPTER - 2</b><br>STATUS OF GRAMA PANCHAYAT   | 27       |
|        | <p><b>Vision &amp; Mission Statements of Grama Panchayat</b></p> <p><b>Details of Facilitator</b></p> <p><b>GP Profile –Basic Information</b></p> <ul style="list-style-type: none"> <li>Gram Panchayat Map</li> <li>Natural Resources maps</li> <li>Demographic Information</li> <li>Socio-economic Parameters</li> <li>Livelihood Data</li> </ul> <p><b>Functionaries in-charge of GPDP in Panchayat office</b></p> <ul style="list-style-type: none"> <li>Elected representatives</li> <li>GPPFT Details</li> <li>WPFT for all the wards</li> <li>Government officials in- charge</li> <li>Support staff of Panchayat office</li> </ul> <p><b>Grama Panchayat Standing Committees (5 groups)</b></p> <ol style="list-style-type: none"> <li>Human Development Working Group</li> <li>Women &amp; Child Development Working Group</li> <li>Livelihoods Development Working Group</li> <li>Social Justice &amp; Social Security Working Group</li> <li>Infrastructure &amp; Miscellaneous Working Group</li> </ol> |          |
| 3      | <b>CHAPTER - 3</b><br>WORK COMPLETED IN PREVIOUS YEARS AND IN PROGRESS  | 85       |

| SL No. | Particulars   | Page No. |
|--------|---|----------|
| 4      | <b>CHAPTER - 4</b><br>PROCESS OF PARTICIPATING PLAN AND ANALYSIS OF DEVELOPMENTAL GAP / DEFICIT   | 89       |
|        | <ul style="list-style-type: none"> <li>Development Analysis of Data (Primary data)</li> <li>Preparing Reports from Secondary Data</li> <li>GAP and Situation Analysis</li> </ul> <p><b>Development of Status Report (DSR)</b></p> <ul style="list-style-type: none"> <li>Education</li> <li>Public Health and Sanitation</li> <li>Women,Child and Social Development</li> <li>Infrastructure and Basic Amenities</li> <li>Economic Development</li> </ul> |          |
| 5      | <b>CHAPTER - 5</b><br>COMPOSITE WATER RESOURCE MANAGEMENT PLAN  | 119      |
| 6      | <b>CHAPTER - 6</b><br>GOALS SET FOR THE GP FOR THE NEXT 5 YEARS   | 129      |
| 7      | <b>CHAPTER - 7</b><br>RESOURCE ENVELOPE AND ACTIVITIES (SCHEME & SECTOR WISE)   | 143      |
| 8      | <b>CHAPTER - 8</b><br>ANNUAL PLAN AND PERSPECTIVE PLAN  | 155      |
| 9      | <b>CHAPTER - 9</b><br>GPDP IMPLEMENTATION STRATEGY  | 171      |
| 10     | <b>CHAPTER - 10</b><br>MONITORING AND EVALUATION  | 183      |
| 11     | <b>ANNEXURES</b>  | 195      |
|        | I List of Household details - Primary Data  |          |
|        | II Socio Economic and Caste Census 2011 data  |          |
|        | III Mission Antyodaya 2019 report   |          |
|        | IV Minutes of Grama Panchayat Meeting   |          |
|        | V Minutes/Resolution of GP accepting/ Approving the Plan  |          |
|        | VI Survey Questionnaire   |          |
|        | VII Gallery   |          |



## CHAPTER - 1



THANJAVUR DISTRICT BASIC PROFILE





## THANJAVUR DISTRICT - MAP



## THANJAVUR - THE CRADLE OF ARTS

Thanjavur is known for being home to some of the most famous historic structures in Tamil Nadu, including a UNESCO World Heritage Site in the Brihadeeswarar Temple. But this district in the state's centre has much more to offer than just architectural marvels. In fact, for anyone with an interest in South Indian art, music and dance forms, Thanjavur is nothing short of a pilgrimage and thoroughly deserves the title of being 'South India's Cradle of Arts'.

Thanjavur, formerly known as Tanjore city, situated in eastern Tamil Nadu state, South east part of India. It lies in the Kaveri (Cauvery) River delta, about 30 miles east of Tiruchchirappalli. An early capital of the Chola empire from the 9th to the 11th century, it was important during the Vijayanagar, Maratha, and British periods. Thanjavur was the capital of the great Chola (Cola) king Rajaraja I, and it was he who commissioned the site's magnificent temple, the Brihadeshvara, in the early 11th century CE.

## THANJAVUR PALACE



## THANJAVUR - A TEMPLE SITE IN THE TAMIL NADU REGION OF SOUTHERN INDIA.

Attractions include the Brihadeshvara Chola temple, which was designated a UNESCO World Heritage site in 1987; a Vijayanagar fort; the palace of Sarfoji, a Maratha prince; and Sarasvati Mahal Library, known for its large collection of manuscripts dating from the 16th to the 19th century.

The Brihadeshvara Temple also known as the Rajarajeshvara, after the king who built it, the Brihadeshvara (or Brhadisvara) temple was constructed between c. 995 and 1025 CE using Chola war booty and tribute from Sri Lanka. Reaching a height of 63 metres, it is the tallest temple building in India. The entire rectangular complex measures approximately 140 x 75 metres and is surrounded by a wall with regular interior niches. The temple was laid out on a precise plan of 16 x 16 squares, a design known as padmagarbhmandala in the Dravida architecture of southern India.

## THANJAVUR - THE RICE BOWL OF TAMIL NADU



## THANJAVUR - HOME TO THANJAVUR PAINTINGS

The city is also known for a distinctive painting style—in which such materials as gold foil, lace, and semiprecious stones are used to embellish the painting—and for a style of embossed metal plates. Industries include cotton milling, traditional hand-loom weaving, and the manufacture of vinas (south Indian stringed instruments). The city is the seat of Tamil University (1981).

## KALLANAI (GRAND ANICUT)



## FERTILE KAVERI DELTA

The surrounding region occupies part of the flat, fertile Kaveri delta, one of the most important rice-growing areas in India, terminating in the southeast at Point Calimere at the confluence of Palk Strait and the Bay of Bengal. The delta is traversed by innumerable channels of the Kaveri, linked by irrigation canals, some of them used for at least 10 centuries. Sugarcane and peanuts (groundnuts) are grown in addition to rice; grain processing is a significant industry.



## SARASWATHI - MAHAL LIBRARY



## KALLANAI- ONE OF THE OLDEST IRRIGATION SYSTEM IN THE WORLD

The Kallanai Dam was built during the second century AD by Karikalan, a king of southern India's old Chola Dynasty and is also one of the oldest irrigation systems in the world that is still in use. The purpose of the dam was to divert the waters of the Kaveri across the fertile Thanjavur delta region for irrigation via canals.

## SRI TYAGARAJA SWAMY MANDIR IN THIRUVAIYARU



## BIRTHPLACE OF THE 'TRINITY OF CARNATIC MUSIC'

The title of being the 'Birthplace of Carnatic Music' forever belongs to Thanjavur. Particularly because of the fact that the region around the town was home to three of Carnatic music's greatest composers/saints - Thyagaraja Bhagavathar, Syama Sastri, and Muthuswami Dikshithar, who would together come to be called the 'Trinity of Carnatic Music'. The three composers were contemporaneous to each other, having lived and composed in the second half of the 19th century. Saint Thyagaraja, in particular, is credited with popularising the art form and bringing it to the masses.



## THANJAVUR DOLLS



## CONFLUENCE OF CULTURES

It would, however, be wrong to attribute to the Cholas the full credit for Thanjavur being called the cradle of arts. What really sets this historic city apart is the fact that over the course of the second millennia, it was ruled by at least five different dynasties and empires, such as the Vijayanagara Empire, Nayaks of Thanjavur, and the Maratha empire. It was the confluence of these various empires and their cultures that shaped the art forms of Thanjavur. While the Vijayanagara kings were famous for their patronage of the arts and influenced local architecture through maintenance of historic structures, the Maratha kings brought in their own architectural and artistic styles through palaces and other structures.

## THANJAVUR MARATHA PALACE - DARBAR HALL



## THIRUVAIYARU AND THE THYAGARAJA ARADHANA

Thyagaraja was the greatest among the music composers of South India and one of the musical prodigies of all time. He was the father of modern Karnataka music and his works are of delicate spirituality, full of melodic beauty and in the highest sense artistic.

It is the annual Thiruvaiyaru Thyagaraja Aradhana that acts as the cultural epicentre of the Carnatic style of music. Held on the banks of the river Cauvery in the town of Thiruvaiyaru in Thanjavur district, this festival commemorates the life and work of Thyagaraja Bhagavathar, one of the founding fathers of Carnatic music. A musical extravaganza unlike any other, the Thyagaraja Aradhana is attended by almost all the big names in Carnatic music. It is known for its spiritual flavour and draws a global audience of fans and devotees.



# MAP OF CAUVERY BASIN



## SALIENT FEATURES OF THE CAUVERY BASIN


| Sl. No. | Features                            | Description  |
|---------|-------------------------------------|--|
| 1       | Basin Extent                        | 75° 27' to 79° 54' E, 10° 9' to 13° 30' N                          |
| 2       | Area (Sq.km)                        | 81,155*  |
| 3       | States in the basin                 | Tamil Nadu and Puducherry (54 %), Karnataka (42 %) and Kerala (4%) |
| 4       | Districts (Census 2011)             | 34   |
| 5       | Parliamentary constituencies (2009) | 36   |
| 6       | Mean Annual Rainfall (mm)           | 1075.23  |
| 7       | Mean Maximum Temperature (o C)      | 34.31  |
| 8       | Mean Minimum Temperature (o C)      | 17.15  |
| 9       | Total population                    | 3,18,89,280  |
| 10      | Number of villages                  | 14,635   |
| 11      | Highest elevation (m)               | 2629   |
| 12      | Avg. Annual water potential (BCM)   | 21.36  |
| 13      | Utilizable surface water (BCM)      | 19   |

| Sl. No. | Features                                 | Description   |
|---------|--|---|
| 14      | Number of sub-basins                     | 3   |
| 15      | Number of watersheds                     | 132   |
| 16      | Number of water resources structures     | Dams-96 Barrages -10 Weir / Anicuts-16 Lifts-9 Power House-24 |
| 17      | Highest dam                              | Pillur Dam - 88 m   |
| 18      | Longest dam                              | Lower Bhavani Dam- 8.797 km                                   |
| 19      | Highest barrage                          | Kolar barrage-18 m  |
| 20      | Longest barrage                          | Nerunjipettai Barrage-1.478 km                                |
| 21      | Number of irrigation projects            | Major-16 Medium-42 ERM-3                                      |
| 22      | Number of hydro-electric projects        | 15  |
| 23      | Number of ground water observation wells | 873   |
| 24      | Number of hydro-observation sites        | 36  |
| 25      | Water tourism sites                      | 60  |



## SOURCE OF DATA OBTAINED FOR PREPARATION OF GPD

- ◆ <http://cgwb.gov.in/gwresource.html>
- ◆ <https://indiawris.gov.in>
- ◆ <https://bhuvan-app1.nrsc.gov.in/bhuvan2d/bhuvan/bhuvan2d.php>
- ◆ <https://bhuvan-app1.nrsc.gov.in>
- ◆ Socio-Economic Caste Census-2011 ([secc.gov.in](http://secc.gov.in))
- ◆ Census 2011
- ◆ <https://nrega.nic.in>
- ◆ Watershed Atlas/Bhuvan layer
- ◆ <https://ejalshakti.gov.in/>
- ◆ Agriculture and Famers Welfare Department, GOI
- ◆ <https://soilhealth.dac.gov.in>
- ◆ Livestock Census, 2014, Dept of Animal Husbandry
- ◆ Department of Forest GOTN
- ◆ Irrigation & Minor Irrigation department GOTN
- ◆ GP/Irrigation department
- ◆ Department of Public Health GOTN
- ◆ Respective Grama Panchayat
- ◆ Village Administrative office



## 1.1A GROUND WATER RESOURCES DATA OF TAMIL NADU DISTRICTS INCLUDING THANJAVUR (IN HAM) ON 2017

| District Name    | Total Replenishable GW Resources | Natural Discharge During Non-Monsoon Season | Net Availability | Irrigation Draft | Domestic and Industry Draft | Total Draft     | Projected Demand for Domestic & Industrial Use Upto 2025 | Groundwater Availability for Future Irrigation Use | Stage of Goundwater Develop-ment (%) |
|------------------|----------------------------------|---|------------------|------------------|-----------------------------|-----------------|--|--|--------------------------------------|
| Ariyalur         | 34996                            | 3500  | 31497            | 13793            | 2359                        | 16152           | 2506   | 15198  | 51                                   |
| Chennai          | 3007.28                          | 300.728                                     | 2706.556         | 0                | 6125                        | 6125            | 6961.386   | -4254.831  | 226                                  |
| Coimbatore       | 48757.13                         | 4875.71                                     | 43881.422        | 44919.56         | 5695.404                    | 50614.97        | 5337.762   | -6375.901  | 115                                  |
| Cuddalore        | 137453.89                        | 13745.39                                    | 123708.5         | 49901.95         | 56773.869                   | 106675.8        | 57187.794  | 16618.754  | 86                                   |
| Dharmapuri       | 41759.77                         | 4175.98                                     | 37583.793        | 47798.91         | 1930.704                    | 49729.62        | 2190.664   | -12405.785   | 132                                  |
| Perambalur       | 23069.08                         | 2306.91                                     | 20762.174        | 27052.65         | 1023.522                    | 28076.17        | 1117.768   | -7408.245  | 135                                  |
| Dindigul         | 59617.22                         | 5961.72                                     | 53655.504        | 61266.6          | 2408.315                    | 63674.91        | 2744.591   | -10355.686   | 119                                  |
| Erode            | 77336.41                         | 7733.64                                     | 69602.773        | 58656.07         | 6512.198                    | 65168.27        | 6985.717   | 3960.982   | 94                                   |
| Kancheepuram     | 117250.27                        | 11725.03                                    | 105525.24        | 63839.6          | 5579.245                    | 69418.85        | 8939.792   | 32745.854  | 66                                   |
| Kanniyakumari    | 33828.68                         | 3382.87                                     | 30445.809        | 4256.906         | 1485.608                    | 5742.514        | 1623.297   | 24565.605  | 19                                   |
| Karur            | 35914.28                         | 3591.43                                     | 32322.855        | 27921.93         | 1942.118                    | 29864.04        | 2207.411   | 2193.52  | 92                                   |
| Krishnagiri      | 39437                            | 3944  | 35494            | 45189            | 1954                        | 47144           | 2782   | -12478   | 133                                  |
| Madurai          | 73186.24                         | 7318.62                                     | 65867.617        | 36411.73         | 1615.306                    | 38027.04        | 1835.957   | 27619.922  | 58                                   |
| The Nilgiris     | 13215.51                         | 1321.55                                     | 11893.96         | 544.6            | 586.737                     | 1131.337        | 625.157  | 10724.203  | 10                                   |
| Namakkal         | 54636.63                         | 5463.66                                     | 49172.965        | 41562.88         | 2420.851                    | 43983.73        | 1915.482   | 5694.601   | 89                                   |
| Pudukkottai      | 159009.41                        | 15900.94                                    | 143108.47        | 29138.55         | 2299.084                    | 31437.63        | 2427.489   | 111542.433   | 22                                   |
| Ramanathapuram   | 75853.67                         | 7585.37                                     | 68268.305        | 4855.873         | 3114.614                    | 7970.486        | 3540.07  | 59872.362  | 12                                   |
| Salem            | 58173.59                         | 5817.36                                     | 52356.23         | 80527.2          | 5104.705                    | 85631.9         | 2866.119   | -31037.085   | 164                                  |
| Sivaganga        | 109543.11                        | 10954.31                                    | 98588.797        | 14119.89         | 1596.295                    | 15716.19        | 1782.066   | 82686.844  | 16                                   |
| <b>Thanjavur</b> | <b>87672.72</b>                  | <b>8767.27</b>                              | <b>78905.445</b> | <b>79511.25</b>  | <b>2421.47</b>              | <b>81932.72</b> | <b>2752.24</b>   | <b>-3358.042</b>                                   | <b>104</b>                           |
| Theni            | 39686.38                         | 3968.64                                     | 35717.738        | 28804.15         | 1973.495                    | 30777.65        | 2104.407   | 4809.181   | 86                                   |
| Thiruvallur      | 80933.06                         | 8093.31                                     | 72839.75         | 28804.43         | 20484.877                   | 49289.3         | 21132.879  | 22902.446  | 68                                   |
| Thiruvarur       | 33311.32                         | 3331.13                                     | 29980.186        | 20077            | 1343.361                    | 21420.36        | 1526.864   | 8376.322   | 71                                   |
| Thoothukkudi     | 0                                | 0   | 0                | 0                | 0                           | 0               | 0  | 0  | 0                                    |
| Tiruchirappalli  | 80622.08                         | 8062.21                                     | 72559.867        | 49776.75         | 7338.655                    | 57115.4         | 2727.425   | 20055.698  | 79                                   |
| Tirunelveli      | 98702.03                         | 9870.2                                      | 88831.828        | 48720.8          | 2941.413                    | 51662.21        | 3262.315   | 36848.712  | 58                                   |
| Tiruppur         | 49250                            | 4925  | 44325            | 52448            | 3801                        | 56248           | 3676   | -11799   | 127                                  |
| Tiruvannamalai   | 121482.49                        | 12148.25                                    | 109334.24        | 87992.86         | 4444.294                    | 92437.15        | 4972.43  | 16368.953  | 85                                   |
| Vellore          | 65866.82                         | 6586.68                                     | 59280.133        | 53833.4          | 8310.632                    | 62144.03        | 9303.555   | -3856.82   | 105                                  |
| Viluppuram       | 166475.21                        | 16647.52                                    | 149827.69        | 148243.3         | 5691.432                    | 153934.8        | 6453.445   | -4869.096  | 103                                  |
| Nagappattinam    | 17684.23                         | 1768.42                                     | 15915.81         | 15167.58         | 1120.618                    | 16288.19        | 1273.694   | -525.46  | 102                                  |
| Virudunagar      | 55020.86                         | 5502.09                                     | 49518.77         | 32235.82         | 1950.009                    | 34185.83        | 2481.431   | 14801.514  | 69                                   |

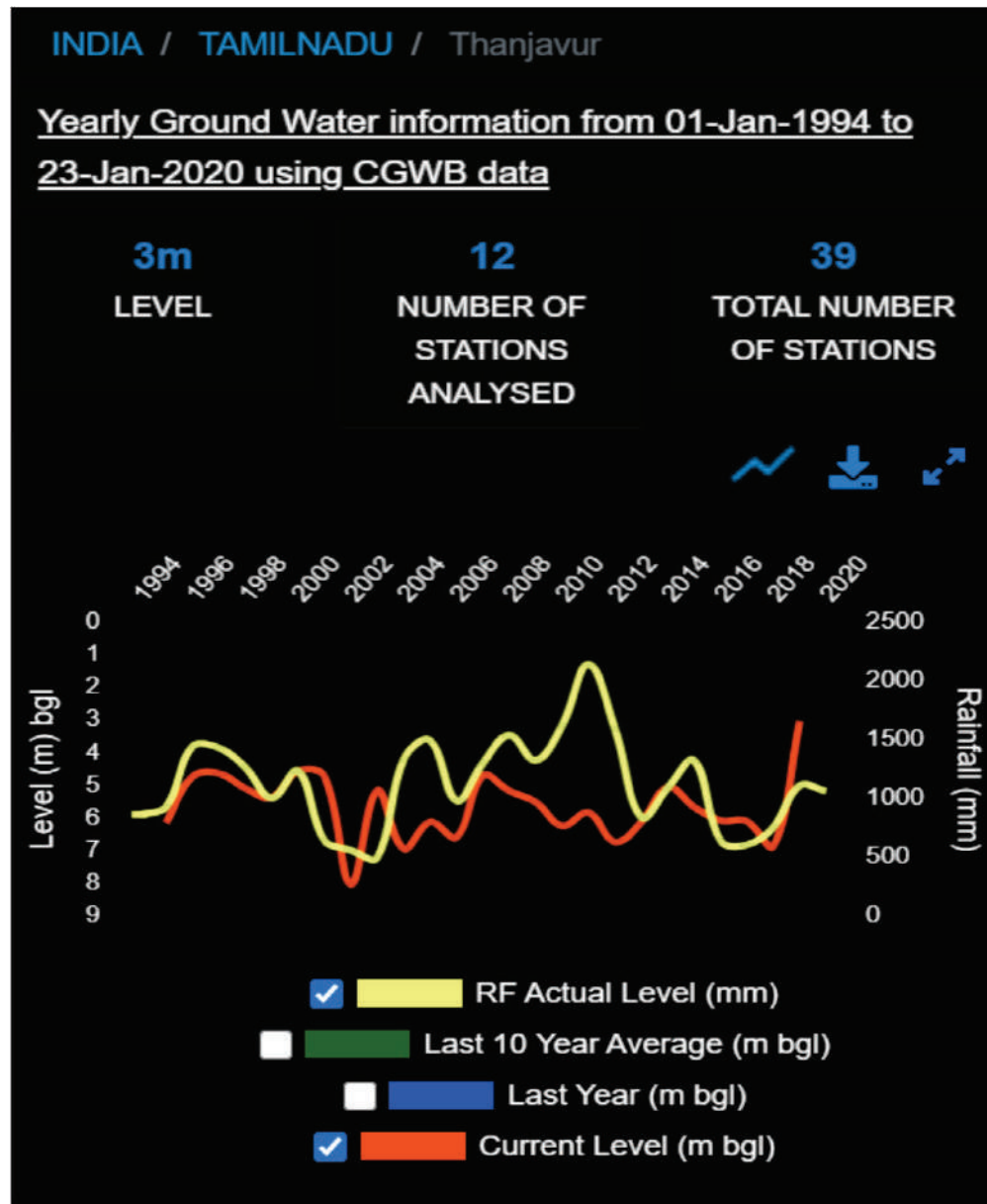
## 1.1B GROUND WATER RESOURCE ASSESSMENT 2020 – THANJAVUR DISTRICT

| Assessment Unit Name/Block | Categorization (Over-Exploited/ Critical/ SemiCritical/ Safe/Saline) |
|----------------------------|--|
| ADIRAMPATTINAM             | OVER-EXPLOITED   |
| ADUTHURAI                  | OVER-EXPLOITED   |
| AGARAPETTAI                | OVER-EXPLOITED   |
| AMMAPET                    | OVER-EXPLOITED   |
| ANDIKKADU                  | OVER-EXPLOITED   |
| AVANAM                     | OVER-EXPLOITED   |
| AYYAMPETTAI                | OVER-EXPLOITED   |
| BUDALUR                    | SEMI-CRITICAL  |
| CHOLANMALIGAI              | SAFE   |
| DEVANANCHERI               | OVER-EXPLOITED   |
| EACHANKOTTAI               | SAFE   |
| KABISTHALAM                | OVER-EXPLOITED   |
| KANDIYUR                   | OVER-EXPLOITED   |
| KATHIRAMANGALAM            | OVER-EXPLOITED   |
| KAVALIPATTI                | OVER-EXPLOITED   |
| KUMBAKONAM                 | OVER-EXPLOITED   |
| KURICHI                    | SEMI-CRITICAL  |
| KURUVIKARAMBAI             | OVER-EXPLOITED   |
| MADUKKUR                   | OVER-EXPLOITED   |
| MELATTUR                   | OVER-EXPLOITED   |
| MURUKKANGUDI               | OVER-EXPLOITED   |
| NACHIYARKOIL               | OVER-EXPLOITED   |
| NADUKAVERI                 | OVER-EXPLOITED   |
| NAMBIVAYAL                 | CRITICAL   |
| NANJIKOTTAI                | OVER-EXPLOITED   |

| Assessment Unit Name/Block | Categorization (Over-Exploited/ Critical/ SemiCritical/ Safe/Saline) |
|----------------------------|--|
| ORATHANAD                  | SEMI-CRITICAL  |
| PANDANALLUR                | OVER-EXPLOITED   |
| PAPANASAM                  | OVER-EXPLOITED   |
| PATTUKKOTTAI               | OVER-EXPLOITED   |
| PERAMBUR                   | SEMI-CRITICAL  |
| PERAVURANI                 | SEMI-CRITICAL  |
| PERIYAKOTTAI               | CRITICAL   |
| PERUMAGALUR                | SAFE   |
| RAMAPURAM                  | OVER-EXPLOITED   |
| SALIYAMANGALAM             | SEMI-CRITICAL  |
| SENGIPATTI                 | SAFE   |
| SILLATHUR                  | OVER-EXPLOITED   |
| THAMBIKKOTTAI              | CRITICAL   |
| THANJAVUR                  | SEMI-CRITICAL  |
| THEKKUR                    | SEMI-CRITICAL  |
| THIRUKKATTUPALLI           | OVER-EXPLOITED   |
| THIRUMANGALAKOTTAI         | OVER-EXPLOITED   |
| <b>THIRUVAIYARU</b>        | <b>OVER-EXPLOITED</b>  |
| THIRUVIDAMARUDUR           | OVER-EXPLOITED   |
| THONDARAMPATTU             | OVER-EXPLOITED   |
| THUVARANKURICHI            | OVER-EXPLOITED   |
| TIRUCHITRAMBALAM           | OVER-EXPLOITED   |
| TIRUPPANANDAL              | OVER-EXPLOITED   |
| ULUR                       | CRITICAL   |
| VALLAM                     | OVER-EXPLOITED   |

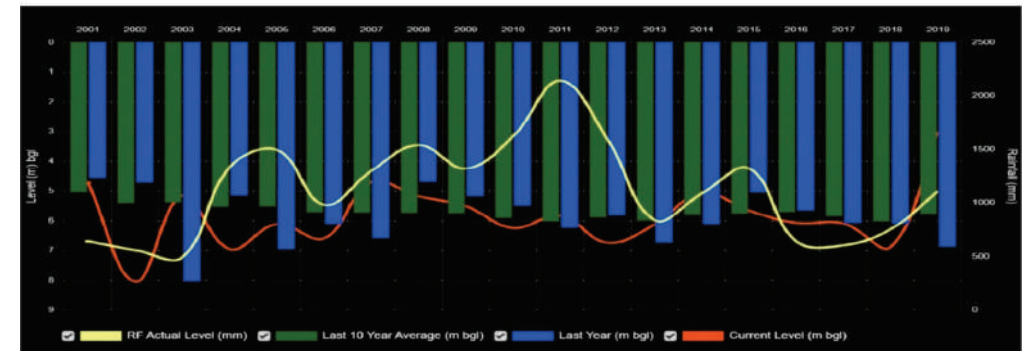


## 1.2 GROUND WATER INFORMATION

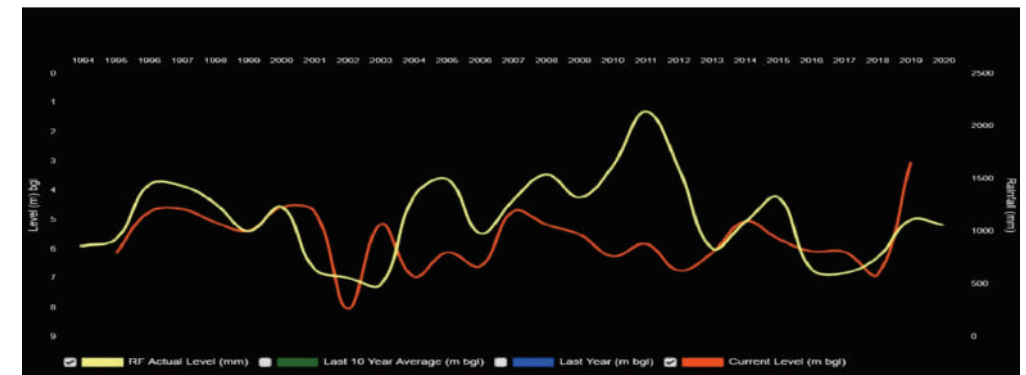


## 1.3 GROUND WATER LEVEL

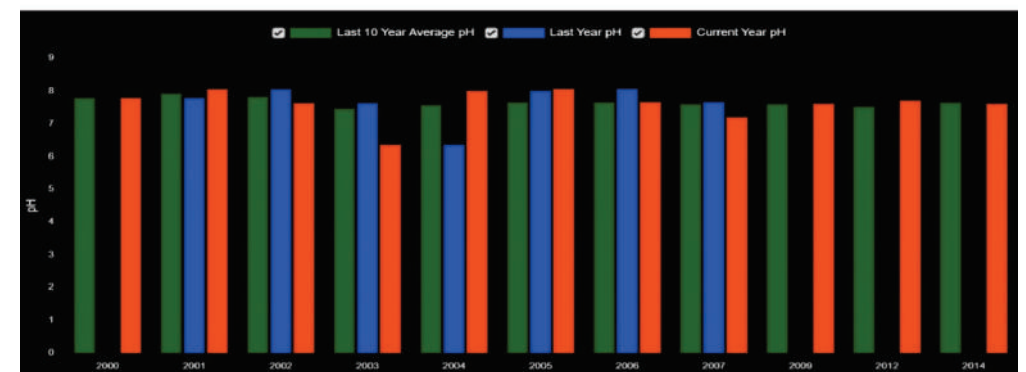
Yearly Ground Water trends for Thanjavur from 01-Jan-2001 to 31-Dec-2019



Yearly Ground Water trends for Thanjavur from 01-Jan-1994 to 17-Dec-2020

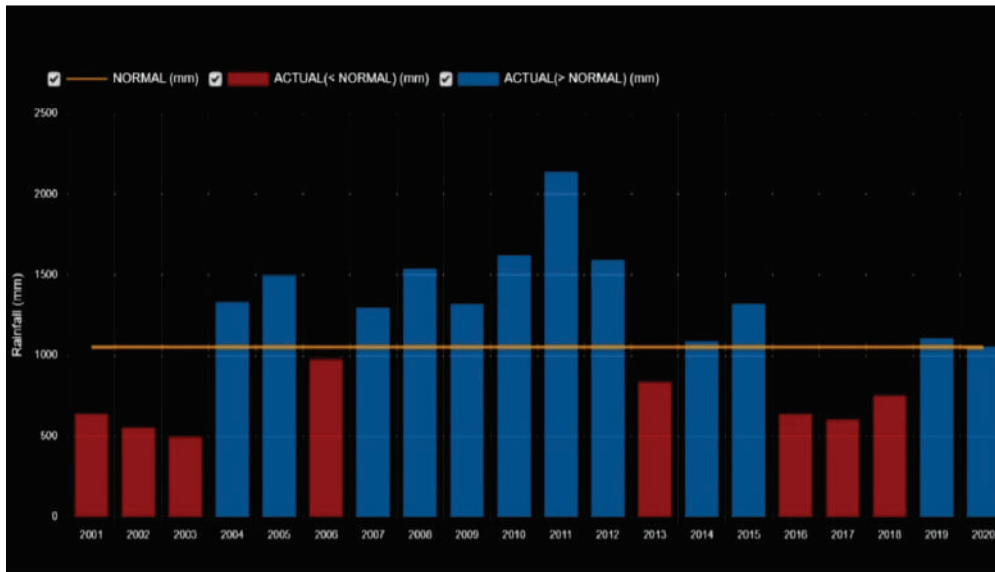


Yearly Ground Water trends for Thanjavur from 01-Jan-2000 to 17-Dec-2016



## 1.4 RAINFALL INFORMATION

Yearly rainfall (in mm) trends for Thanjavur from 01-Jan-2001 to 17-Dec-2020



|                           |           |
|---------------------------|-----------|
| Location                  | THANJAVUR |
| Actual Rainfall (mm)      | 134601.7  |
| Normal Rainfall (mm)      | 250614    |
| Deviation from Normal (%) | -46.29    |

## 1.5 RAINFALL - CUMULATIVE

INDIA / TAMILNADU / THANJAVUR

Yearly Cumulative Rainfall information from 01-Jan-1901 to 17-Dec-2020 using IMD GRID data

**250,614**  
mm  
NORMAL  
RAINFALL

**134,602**  
mm  
ACTUAL  
RAINFALL

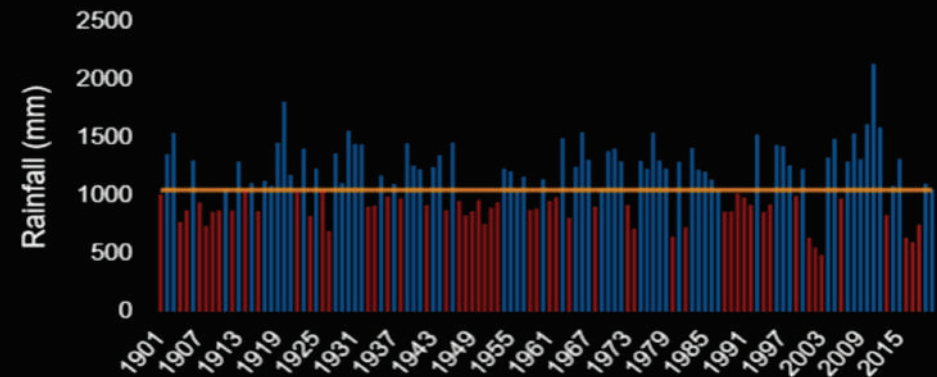
**-46%**  
% DEVIATIO  
N FROM  
NORMAL



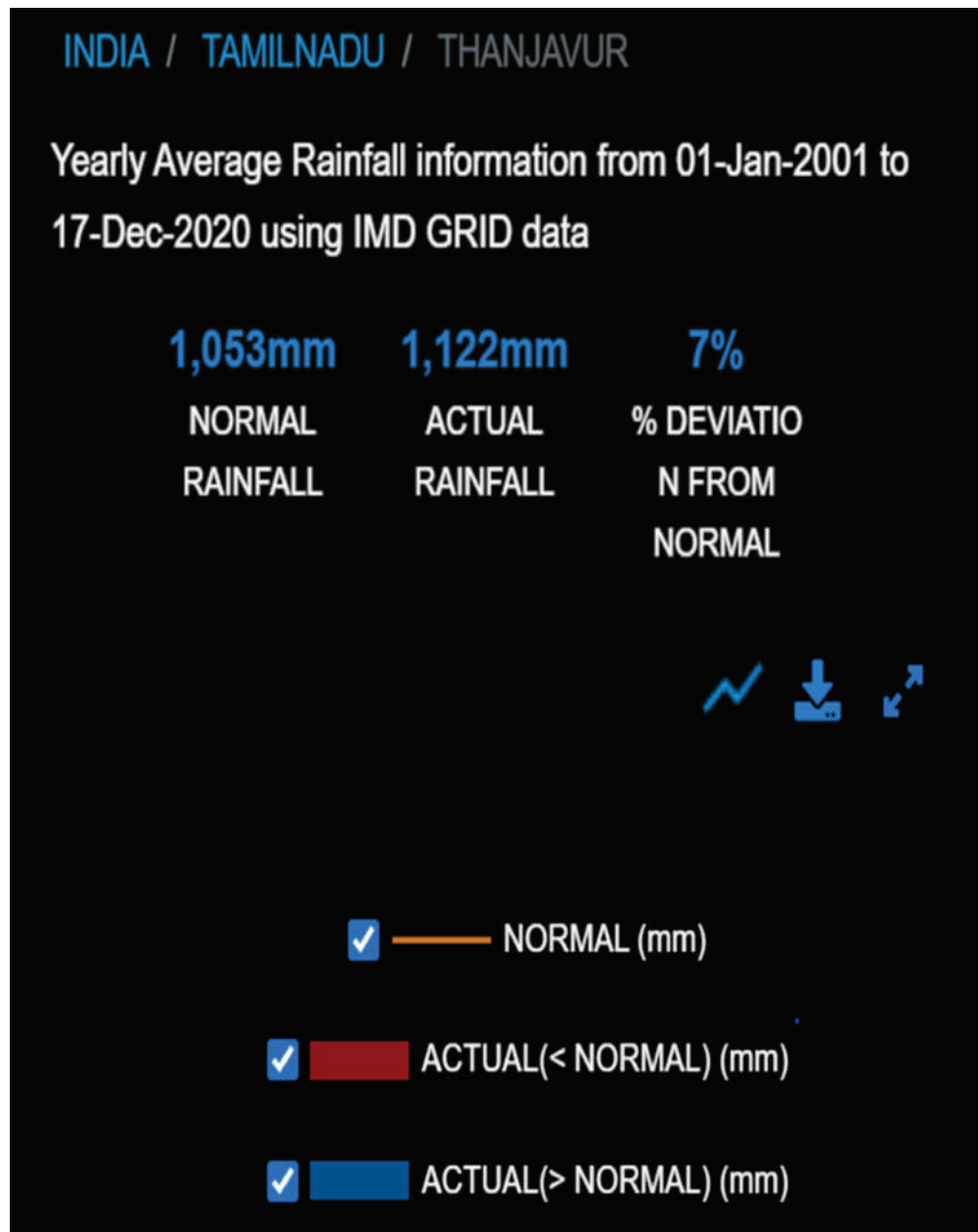
— NORMAL (mm)

ACTUAL(< NORMAL) (mm)

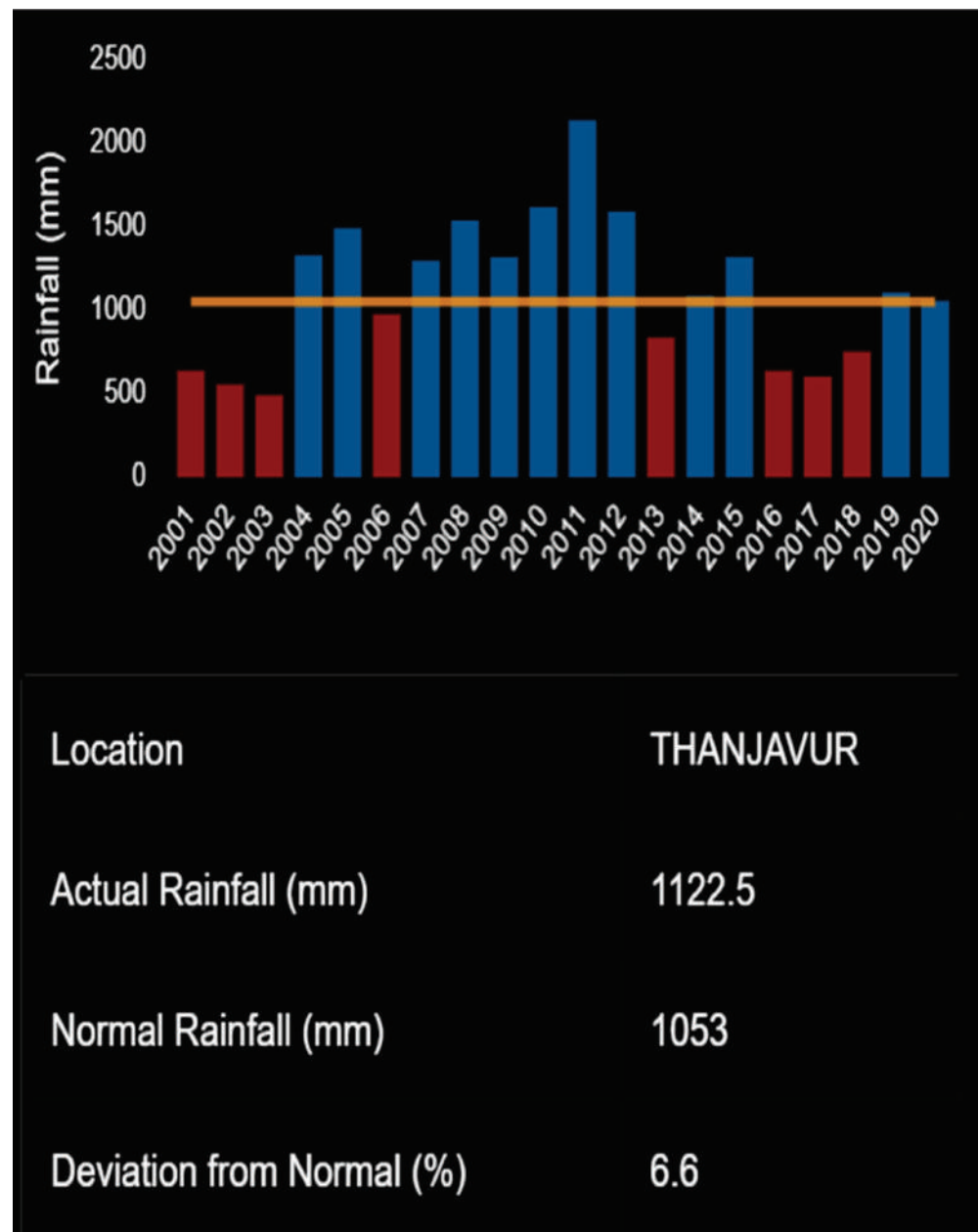
ACTUAL(> NORMAL) (mm)



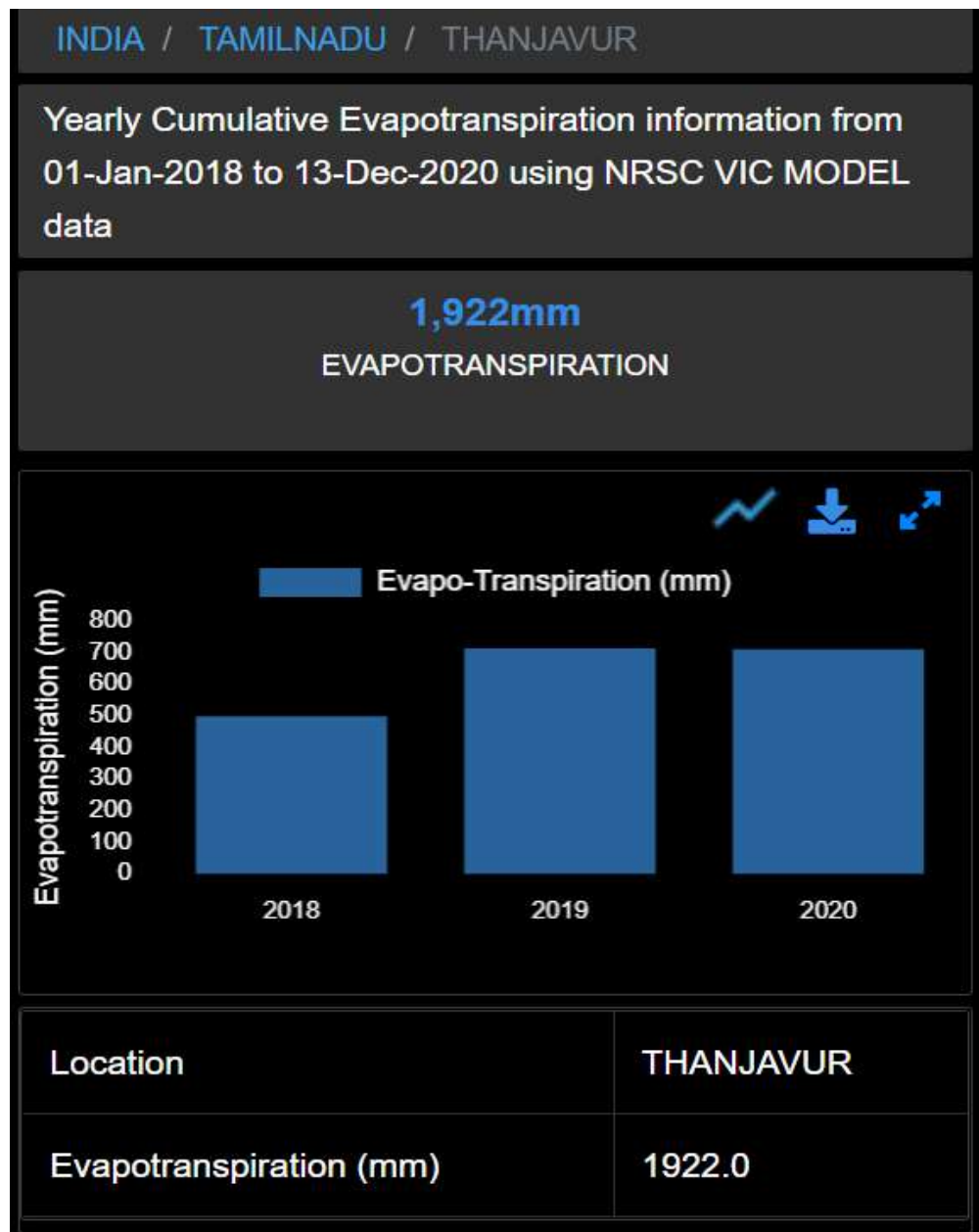
## 1.6 RAINFALL - AVERAGE - 1



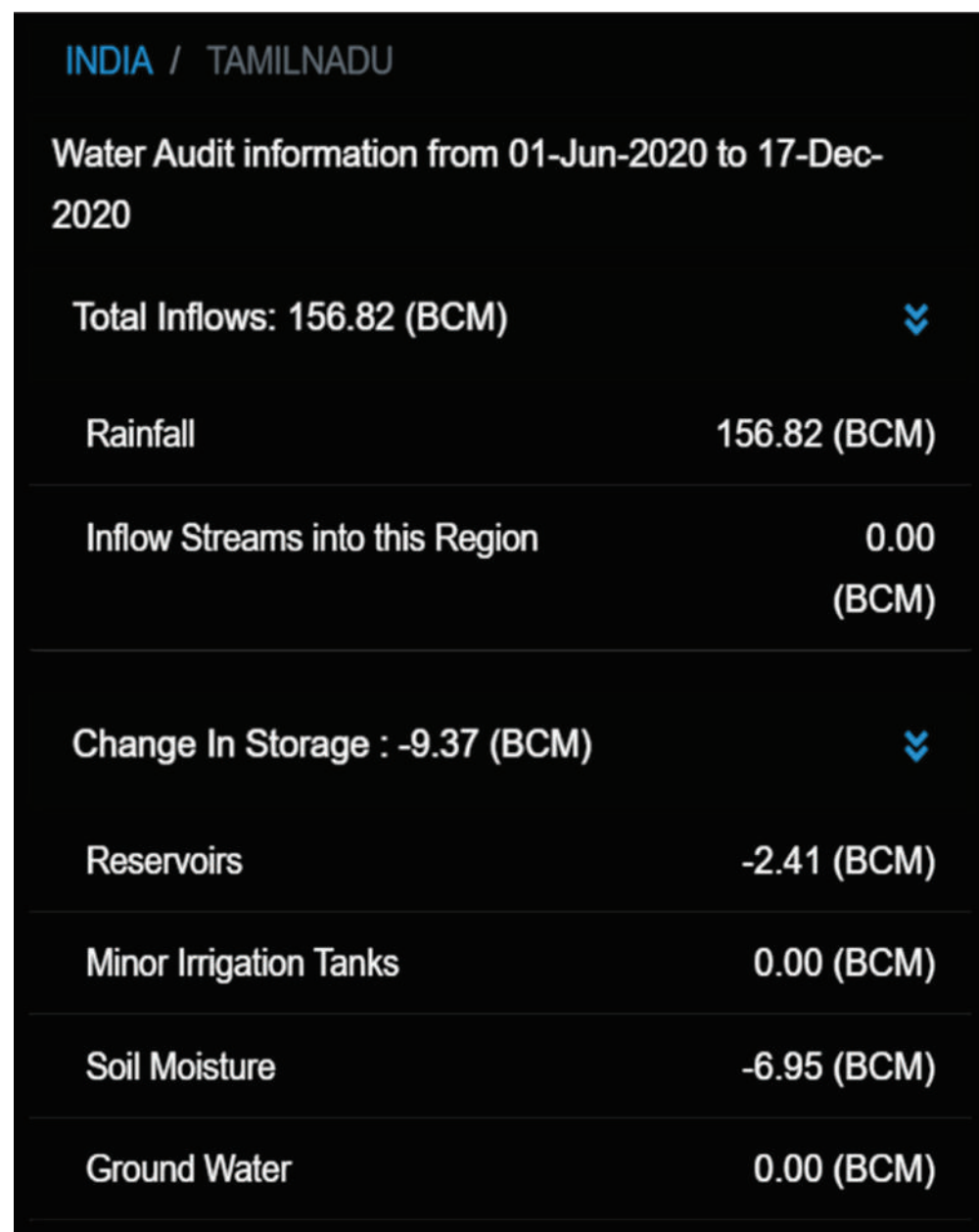
## 1.7 RAINFALL - AVERAGE - 2



## 1.8 EVAPOTRANSPIRATION



## 1.9 WATER AUDIT





## 1.10 WATER AUDIT

Total Outflows : 166.19 (BCM) ⌵

Evapotranspiration (Non Agri-ET) 47.96 (BCM)

Outflow streams from this region 0.00 (BCM)

Utilization - Domestic 1.51 (BCM)

Utilization - Agriculture (Agri-ET) 26.56 (BCM)

Utilization - Industries 0.00 (BCM)

Surface and Sub-Surface Outflow 90.16 (BCM)

thanjavur

| S. No. | DISTRICT <span style="font-size: 0.8em;">↑</span> | Total InFlow (BCM) | Change In Storage (BCM) | Total OutFlow (BCM) |
|--------|---|--------------------|-------------------------|---------------------|
|        |   |                    |                         |                     |



## 1.11 SOIL PRODUCTIVITY



| State | District  | Area (Hectares) | Description               | Tbl               |
|-------|-----------|-----------------|---------------------------|-------------------|
| TN    | Thanjavur | 18.043          | DATA NOT AVAILABLE        | soil_productivity |
| TN    | Thanjavur | 216583.71       | HIGHLY PRODUCTIVE         | soil_productivity |
| TN    | Thanjavur | 53218.79        | LOW PRODUCTIVE            | soil_productivity |
| TN    | Thanjavur | 4783.198        | MODERATELY LOW PRODUCTIVE | soil_productivity |
| TN    | Thanjavur | 59263.481       | MODERATELY PRODUCTIVE     | soil_productivity |
| TN    | Thanjavur | 10010.789       | NON PRODUCTIVE            | soil_productivity |

## 1.12 SOIL REPORT

| State | District  | Area (Hectares) | Description   | Tbl        |
|-------|-----------|-----------------|---|------------|
| TN    | Thanjavur | 19.345          | DATA NOT AVAILABLE  | soil_depth |
| TN    | Thanjavur | 332553.701      | Deep, Moderately deep, slightly/moderately shallow (depth>50cm) | soil_depth |
| TN    | Thanjavur | 10012.003       | Extremely shallow (< 10cm)                                      | soil_depth |
| TN    | Thanjavur | 1292.961        | Very shallow (10-25 cm)   | soil_depth |

## 1.13 SOIL EROSION

| State | District  | Area (Hectares) | Description            | Tbl          |
|-------|-----------|-----------------|------------------------|--------------|
| TN    | Thanjavur | 17.798          | DATA NOT AVAILABLE     | soil_erosion |
| TN    | Thanjavur | 114930.717      | Moderate               | soil_erosion |
| TN    | Thanjavur | 218913.412      | None to slight, slight | soil_erosion |
| TN    | Thanjavur | 10016.083       | Very severe, gullied   | soil_erosion |

## 1.14 SOIL SLOPE REPORT

| State | District  | Area (Hectares) | Description   | Tbl        |
|-------|-----------|-----------------|---|------------|
| TN    | Thanjavur | 18.043          | DATA NOT AVAILABLE                                      | soil_slope |
| TN    | Thanjavur | 98686.705       | gently sloping (3-8%)                                   | soil_slope |
| TN    | Thanjavur | 10014.939       | Moderately steep sloping (15-30%), steeply sloping (3%) | soil_slope |
| TN    | Thanjavur | 235158.323      | Nearly leveled (0-1%), very gently sloping (1-3%)       | soil_slope |

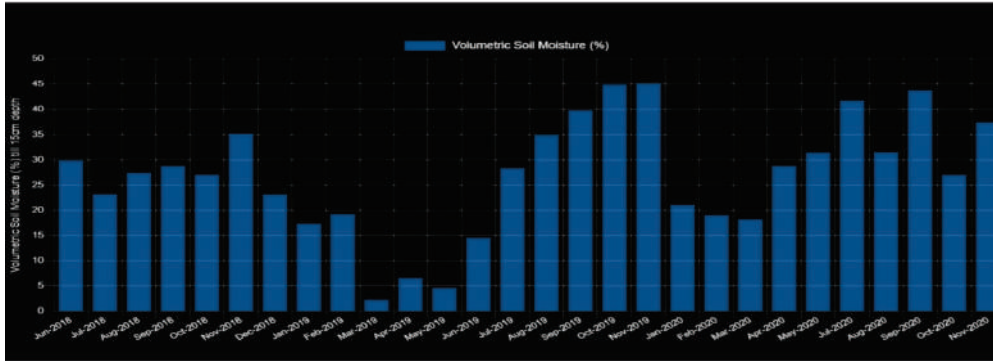
## 1.15 SOIL TEXTURE

| State | District  | Area (Hectares) | Description  | Tbl          |
|-------|-----------|-----------------|--|--------------|
| TN    | Thanjavur | 197345.894      | Clay, loamy clay, sandy clay, silty clay, sandy clay   | soil_texture |
| TN    | Thanjavur | 19.345          | `  | soil_texture |
| TN    | Thanjavur | 83281.914       | Loam, silt loam, silt, sandy loam                      | soil_texture |
| TN    | Thanjavur | 53219.14        | Loamy sand, sand                                       | soil_texture |
| TN    | Thanjavur | 10011.717       | Rocky, other non-soil categories (builtup, water body) | soil_texture |



## 1.16 SOIL MOISTURE

Monthly Soil Moisture trends for Thanjavur from 01-Jan-2018 to 17-Dec-2020

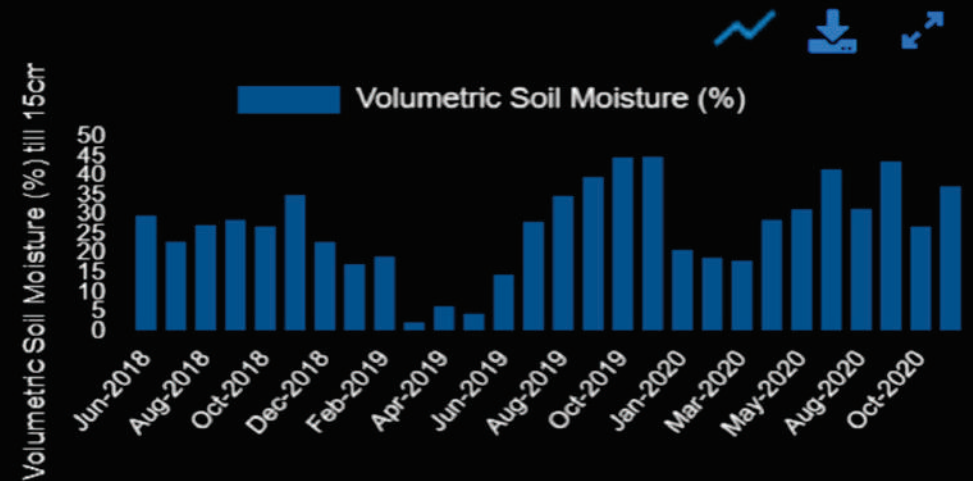


## 1.17 SOIL SLOPE REPORT

INDIA / TAMILNADU / THANJAVUR

Monthly Volumetric Soil Moisture content (%) till 15cm depth from 01-Jun-2018 to 13-Dec-2020 using NRSC VIC MODEL data

**38 %**



|  |           |
|--|-----------|
| Location   | THANJAVUR |
| Volumetric Soil Moisture content (%) till 15cm depth | 38.040    |

## 1.18 COMPARATIVE REPORT OF SOIL HEALTH FOR CYCLE I AND CYCLE II – SUB BLOCKWISE % - NITROGEN(N)

STATE : TAMIL NADU

DISTRICT : THANJAVUR

| Sl. No. | Sub District      | CYCLE-I |       |      |      |      |                      | CYCLE-II |       |      |      |      |                      |
|---------|-------------------|---------|-------|------|------|------|----------------------|----------|-------|------|------|------|----------------------|
|         |                   | VL %    | L %   | M %  | H %  | VH % | Total No. of Samples | VL %     | L %   | M %  | H %  | VH % | Total No. of Samples |
| 1       | Budalur           | 65.22   | 32.58 | 1.42 | 0.78 | 0    | 1409                 | 50.78    | 49.22 | 0    | 0    | 0    | 1741                 |
| 2       | Kumbakonam        | 73.33   | 25.93 | 0.64 | 0.02 | 0.08 | 10658                | 60.81    | 37.79 | 1.34 | 0    | 0.06 | 6938                 |
| 3       | Orathanadu        | 77.3    | 21.98 | 0.57 | 0.01 | 0.14 | 22123                | 71.72    | 27.28 | 0.96 | 0    | 0.04 | 16418                |
| 4       | Papanasam         | 70.66   | 29.16 | 0.04 | 0    | 0.15 | 14422                | 43.45    | 52.63 | 3.86 | 0.01 | 0.06 | 10806                |
| 5       | Pattukkottai      | 61.33   | 38.24 | 0.16 | 0.01 | 0.26 | 24606                | 58.41    | 40.96 | 0.59 | 0    | 0.03 | 17227                |
| 6       | Peravurani        | 65.84   | 33.93 | 0.09 | 0    | 0.13 | 9755                 | 59.65    | 40.1  | 0.11 | 0.01 | 0.13 | 7851                 |
| 7       | Thanjavur         | 72.29   | 27.26 | 0.19 | 0.05 | 0.21 | 10309                | 30.73    | 66.31 | 2.9  | 0    | 0.07 | 10569                |
| 8       | Thiruvaiyaru      | 69.76   | 30.08 | 0.04 | 0.02 | 0.1  | 10516                | 36.21    | 63.65 | 0.06 | 0.01 | 0.07 | 6990                 |
| 9       | Thiruvidaimarudur | 71.22   | 27.86 | 0.55 | 0.16 | 0.21 | 10900                | 23.69    | 71.01 | 5.25 | 0    | 0.05 | 8530                 |

■ VL- VERY LOW ■ L - LOW ■ M - MEDIUM ■ H- HIGH ■ VH- VERY HIGH

## 1.19 COMPARATIVE REPORT OF SOIL HEALTH FOR CYCLE I AND CYCLE II - SUBDISTRICTWISE - NITROGEN

STATE : TAMIL NADU

DISTRICT : THANJAVUR

| Sl. No. | Sub District      | CYCLE-I |      |     |     |      |                      | CYCLE-II |      |     |     |      |                      |
|---------|-------------------|---------|------|-----|-----|------|----------------------|----------|------|-----|-----|------|----------------------|
|         |                   | VL %    | L %  | M % | H % | VH % | Total No. of Samples | VL %     | L %  | M % | H % | VH % | Total No. of Samples |
| 1       | Budalur           | 919     | 459  | 20  | 11  | 0    | 1409                 | 884      | 857  | 0   | 0   | 0    | 1741                 |
| 2       | Kumbakonam        | 7816    | 2764 | 68  | 2   | 8    | 10658                | 4219     | 2622 | 93  | 0   | 4    | 6938                 |
| 3       | Orathanadu        | 17101   | 4863 | 126 | 3   | 30   | 22123                | 11775    | 4479 | 157 | 0   | 7    | 16418                |
| 4       | Papanasam         | 10190   | 4205 | 6   | 0   | 21   | 14422                | 4695     | 5687 | 417 | 1   | 6    | 10806                |
| 5       | Pattukkottai      | 15090   | 9410 | 39  | 2   | 65   | 24606                | 10063    | 7056 | 102 | 0   | 6    | 17227                |
| 6       | Peravurani        | 6423    | 3310 | 9   | 0   | 13   | 9755                 | 4683     | 3148 | 9   | 1   | 10   | 7851                 |
| 7       | Thanjavur         | 7452    | 2810 | 20  | 5   | 22   | 10309                | 3248     | 7008 | 306 | 0   | 7    | 10569                |
| 8       | Thiruvaiyaru      | 7336    | 3163 | 4   | 2   | 11   | 10516                | 2531     | 4449 | 4   | 1   | 5    | 6990                 |
| 9       | Thiruvidaimarudur | 7763    | 3037 | 60  | 17  | 23   | 10900                | 2021     | 6057 | 448 | 0   | 4    | 8530                 |

■ VL- VERY LOW ■ L - LOW ■ M - MEDIUM ■ H- HIGH ■ VH- VERY HIGH

## 1.20 COMPARATIVE REPORT OF SOIL HEALTH FOR CYCLE I AND CYCLE II - SUBDISTRICTWISE %- ORGANIC CARBON

STATE : TAMIL NADU

DISTRICT : THANJAVUR

| Sl. No. | Sub District      | CYCLE-I |       |       |       |      |                      | CYCLE-II |       |       |       |      |                      |
|---------|-------------------|---------|-------|-------|-------|------|----------------------|----------|-------|-------|-------|------|----------------------|
|         |                   | VL %    | L %   | M %   | H %   | VH % | Total No. of Samples | VL %     | L %   | M %   | H %   | VH % | Total No. of Samples |
| 1       | Budalur           | 13.98   | 32.62 | 27.53 | 20.65 | 5.23 | 1395                 | 6.66     | 57.38 | 33.83 | 2.13  | 0    | 1741                 |
| 2       | Kumbakonam        | 18.47   | 31.35 | 34.07 | 9.73  | 6.37 | 10624                | 11.95    | 48.97 | 23.28 | 12.14 | 3.66 | 6937                 |
| 3       | Orathanadu        | 18.78   | 45.86 | 28.43 | 5.15  | 1.78 | 21943                | 28.83    | 42.58 | 22.28 | 4.67  | 1.64 | 16417                |
| 4       | Papanasam         | 17.7    | 33.13 | 35.84 | 10.19 | 3.14 | 14411                | 10.55    | 32.47 | 37.4  | 12.86 | 6.72 | 10806                |
| 5       | Pattukkottai      | 16.49   | 38.1  | 38.69 | 5.1   | 1.63 | 24513                | 9.91     | 53.23 | 28.78 | 7.2   | 0.87 | 17221                |
| 6       | Peravurani        | 12.69   | 49.08 | 35.16 | 2.03  | 1.04 | 9731                 | 5.29     | 58.5  | 35.39 | 0.62  | 0.2  | 7850                 |
| 7       | Thanjavur         | 18.62   | 34.22 | 29.61 | 8.66  | 8.89 | 10295                | 5.96     | 59.5  | 26.64 | 7.37  | 0.52 | 10569                |
| 8       | Thiruvaiyaru      | 18.58   | 34.47 | 34.47 | 6.95  | 5.53 | 10507                | 11.26    | 27.64 | 48.73 | 11.55 | 0.82 | 6989                 |
| 9       | Thiruvidaimarudur | 13.34   | 31.36 | 32.23 | 16.53 | 6.53 | 10868                | 2.04     | 22.44 | 38.7  | 27.77 | 9.05 | 8524                 |

■ VL- VERY LOW ■ L - LOW ■ M - MEDIUM ■ H- HIGH ■ VH- VERY HIGH

## 1.21 COMPARATIVE REPORT OF SOIL HEALTH FOR CYCLE I AND CYCLE II - SUBDISTRICTWISE - ORGANIC CARBON

STATE : TAMIL NADU

DISTRICT : THANJAVUR

| Sl. No. | Sub District      | CYCLE-I |       |      |      |      |                      | CYCLE-II |      |      |      |      |                      |
|---------|-------------------|---------|-------|------|------|------|----------------------|----------|------|------|------|------|----------------------|
|         |                   | VL %    | L %   | M %  | H %  | VH % | Total No. of Samples | VL %     | L %  | M %  | H %  | VH % | Total No. of Samples |
| 1       | Budalur           | 195     | 455   | 384  | 288  | 73   | 1395                 | 116      | 999  | 589  | 37   | 0    | 1741                 |
| 2       | Kumbakonam        | 1962    | 3331  | 3620 | 1034 | 677  | 10624                | 829      | 3397 | 1615 | 842  | 254  | 6937                 |
| 3       | Orathanadu        | 4121    | 10063 | 6238 | 1130 | 391  | 21943                | 4733     | 6991 | 3658 | 766  | 269  | 16417                |
| 4       | Papanasam         | 2551    | 4774  | 5165 | 1469 | 452  | 14411                | 1140     | 3509 | 4041 | 1390 | 726  | 10806                |
| 5       | Pattukkottai      | 4041    | 9340  | 9483 | 1249 | 400  | 24513                | 1707     | 9167 | 4957 | 1240 | 150  | 17221                |
| 6       | Peravurani        | 1235    | 4776  | 3421 | 198  | 101  | 9731                 | 415      | 4592 | 2778 | 49   | 16   | 7850                 |
| 7       | Thanjavur         | 1917    | 3523  | 3048 | 892  | 915  | 10295                | 630      | 6289 | 2816 | 779  | 55   | 10569                |
| 8       | Thiruvaiyaru      | 1952    | 3622  | 3622 | 730  | 581  | 10507                | 787      | 1932 | 3406 | 807  | 57   | 6989                 |
| 9       | Thiruvidaimarudur | 1450    | 3408  | 3503 | 1797 | 710  | 10868                | 174      | 1913 | 3299 | 2367 | 771  | 8524                 |

■ VL- VERY LOW ■ L - LOW ■ M - MEDIUM ■ H- HIGH ■ VH- VERY HIGH



## 1.22 COMPARATIVE REPORT OF SOIL HEALTH FOR CYCLE I AND CYCLE II - SUBDISTRICTWISE %- PHOSPOROUS

STATE : TAMIL NADU

DISTRICT : THANJAVUR

| Sl. No. | Sub District      | CYCLE-I |       |       |       |       |                      | CYCLE-II |      |       |       |       |                      |
|---------|-------------------|---------|-------|-------|-------|-------|----------------------|----------|------|-------|-------|-------|----------------------|
|         |                   | VL %    | L %   | M %   | H %   | VH %  | Total No. of Samples | VL %     | L %  | M %   | H %   | VH %  | Total No. of Samples |
| 1       | Budalur           | 0.57    | 1.56  | 33.05 | 21.56 | 43.26 | 1410                 | 0        | 4.6  | 8.96  | 25.9  | 60.54 | 1741                 |
| 2       | Kumbakonam        | 1.93    | 3.93  | 18.42 | 16.87 | 58.85 | 10667                | 0.1      | 3.13 | 10.71 | 18.75 | 67.31 | 6938                 |
| 3       | Orathanadu        | 3.1     | 8.18  | 26.65 | 19.33 | 42.75 | 22126                | 0.09     | 8.88 | 20.36 | 28.58 | 42.1  | 16416                |
| 4       | Papanasam         | 0.85    | 2.77  | 35.51 | 21.85 | 39.02 | 14434                | 0.08     | 6.34 | 14.97 | 12.72 | 65.89 | 10806                |
| 5       | Pattukkottai      | 2.66    | 10.13 | 28.7  | 20.27 | 38.24 | 24618                | 0.1      | 3.55 | 10.96 | 28.27 | 57.13 | 17225                |
| 6       | Peravurani        | 6.16    | 9.66  | 30.89 | 17.39 | 35.9  | 9758                 | 0.2      | 3.69 | 8.82  | 20.99 | 66.29 | 7853                 |
| 7       | Thanjavur         | 0.72    | 3.17  | 18.29 | 21.9  | 55.92 | 10313                | 0.07     | 1.17 | 5.79  | 20    | 72.97 | 10568                |
| 8       | Thiruvaiyaru      | 0.8     | 2.32  | 27.51 | 17.02 | 52.36 | 10526                | 0.04     | 5.75 | 16.12 | 16.62 | 61.46 | 6990                 |
| 9       | Thiruvidaimarudur | 3.38    | 6.33  | 23.56 | 17.11 | 49.62 | 10905                | 0.12     | 1.41 | 4.21  | 8.63  | 85.64 | 8529                 |

■ VL- VERY LOW ■ L - LOW ■ M - MEDIUM ■ H- HIGH ■ VH- VERY HIGH

## 1.23 COMPARATIVE REPORT OF SOIL HEALTH FOR CYCLE I AND CYCLE II - SUBDISTRICTWISE - PHOPOROUS

STATE : TAMIL NADU

DISTRICT : THANJAVUR

| Sl. No. | Sub District      | CYCLE-I |      |      |      |      |                      | CYCLE-II |      |      |      |      |                      |
|---------|-------------------|---------|------|------|------|------|----------------------|----------|------|------|------|------|----------------------|
|         |                   | VL %    | L %  | M %  | H %  | VH % | Total No. of Samples | VL %     | L %  | M %  | H %  | VH % | Total No. of Samples |
| 1       | Budalur           | 8       | 22   | 466  | 304  | 610  | 1410                 | 0        | 80   | 156  | 451  | 1054 | 1741                 |
| 2       | Kumbakonam        | 206     | 419  | 1965 | 1799 | 6278 | 10667                | 7        | 217  | 743  | 1301 | 4670 | 6938                 |
| 3       | Orathanadu        | 685     | 1809 | 5897 | 4277 | 9458 | 22126                | 14       | 1457 | 3342 | 4692 | 6911 | 16416                |
| 4       | Papanasam         | 123     | 400  | 5125 | 3154 | 5632 | 14434                | 9        | 685  | 1618 | 1374 | 7120 | 10806                |
| 5       | Pattukkottai      | 655     | 2495 | 7066 | 4989 | 9413 | 24618                | 17       | 611  | 1887 | 4870 | 9840 | 17225                |
| 6       | Peravurani        | 601     | 943  | 3014 | 1697 | 3503 | 9758                 | 16       | 290  | 693  | 1648 | 5206 | 7853                 |
| 7       | Thanjavur         | 74      | 327  | 1886 | 2259 | 5767 | 10313                | 7        | 124  | 612  | 2114 | 7711 | 10568                |
| 8       | Thiruvaiyaru      | 84      | 244  | 2896 | 1791 | 5511 | 10526                | 3        | 402  | 1127 | 1162 | 4296 | 6990                 |
| 9       | Thiruvidaimarudur | 369     | 690  | 2569 | 1866 | 5411 | 10905                | 10       | 120  | 359  | 736  | 7304 | 8529                 |

■ VL- VERY LOW ■ L - LOW ■ M - MEDIUM ■ H- HIGH ■ VH- VERY HIGH

## 1.24 COMPARATIVE REPORT OF SOIL HEALTH FOR CYCLE I AND CYCLE II - SUBDISTRICTWISE % - POTASSIUM

STATE : TAMIL NADU

DISTRICT : THANJAVUR

| Sl. No. | Sub District      | CYCLE-I |       |       |       |      |                      | CYCLE-II |       |       |       |      |                      |
|---------|-------------------|---------|-------|-------|-------|------|----------------------|----------|-------|-------|-------|------|----------------------|
|         |                   | VL %    | L %   | M %   | H %   | VH % | Total No. of Samples | VL %     | L %   | M %   | H %   | VH % | Total No. of Samples |
| 1       | Budalur           | 6.52    | 41.77 | 46.24 | 5.04  | 0.43 | 1410                 | 0.34     | 2.58  | 49.45 | 40.9  | 6.72 | 1741                 |
| 2       | Kumbakonam        | 25.33   | 29.78 | 28.45 | 14.59 | 1.85 | 10654                | 2.18     | 34.16 | 57.19 | 4.48  | 1.99 | 6937                 |
| 3       | Orathanadu        | 26.75   | 43.33 | 25.88 | 2.99  | 1.04 | 22123                | 17.18    | 32.95 | 34.27 | 14.6  | 1.01 | 16416                |
| 4       | Papanasam         | 19.73   | 34.34 | 39.73 | 5.61  | 0.59 | 14432                | 7.18     | 9.91  | 50.6  | 25.67 | 6.64 | 10806                |
| 5       | Pattukkottai      | 35.76   | 35.83 | 25.54 | 2.6   | 0.28 | 24602                | 10.2     | 50.35 | 36.56 | 2.59  | 0.3  | 17227                |
| 6       | Peravurani        | 44.89   | 30.53 | 22.55 | 1.74  | 0.29 | 9746                 | 6.28     | 19.94 | 69.25 | 4.46  | 0.08 | 7853                 |
| 7       | Thanjavur         | 28.91   | 36.81 | 27.5  | 6.52  | 0.26 | 10302                | 4.26     | 16.16 | 34.09 | 43.09 | 2.39 | 10568                |
| 8       | Thiruvaiyaru      | 30.64   | 35.21 | 31.01 | 2.99  | 0.14 | 10519                | 3.55     | 15.44 | 69.24 | 11.23 | 0.54 | 6989                 |
| 9       | Thiruvidaimarudur | 21.73   | 36.26 | 34.91 | 6.29  | 0.81 | 10898                | 0.83     | 15.16 | 44.79 | 37.34 | 1.88 | 8529                 |

■ VL- VERY LOW ■ L - LOW ■ M - MEDIUM ■ H- HIGH ■ VH- VERY HIGH

## 1.25 COMPARATIVE REPORT OF SOIL HEALTH FOR CYCLE I AND CYCLE II - SUBDISTRICTWISE - POTASSIUM

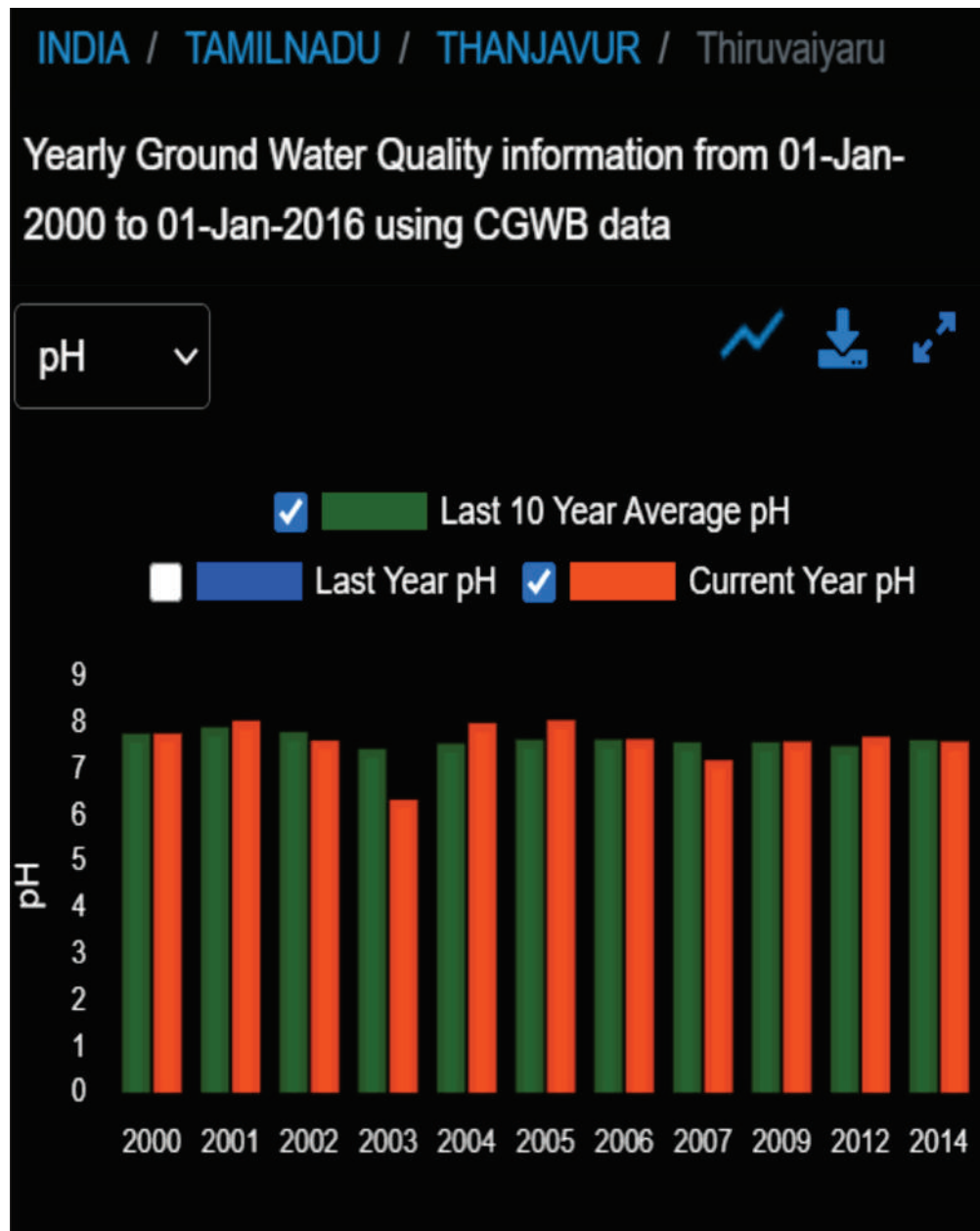
STATE : TAMIL NADU

DISTRICT : THANJAVUR

| Sl. No. | Sub District      | CYCLE-I |      |      |      |      |                      | CYCLE-II |      |      |      |      |                      |
|---------|-------------------|---------|------|------|------|------|----------------------|----------|------|------|------|------|----------------------|
|         |                   | VL %    | L %  | M %  | H %  | VH % | Total No. of Samples | VL %     | L %  | M %  | H %  | VH % | Total No. of Samples |
| 1       | Budalur           | 92      | 589  | 652  | 71   | 6    | 1410                 | 6        | 45   | 861  | 712  | 117  | 1741                 |
| 2       | Kumbakonam        | 2699    | 3173 | 3031 | 1554 | 197  | 10654                | 151      | 2370 | 3967 | 311  | 138  | 6937                 |
| 3       | Orathanadu        | 5919    | 9587 | 5726 | 662  | 229  | 22123                | 2820     | 5409 | 5625 | 2396 | 166  | 16416                |
| 4       | Papanasam         | 2847    | 4956 | 5734 | 810  | 85   | 14432                | 776      | 1071 | 5468 | 2774 | 717  | 10806                |
| 5       | Pattukkottai      | 8797    | 8814 | 6283 | 639  | 69   | 24602                | 1758     | 8674 | 6298 | 446  | 51   | 17227                |
| 6       | Peravurani        | 4375    | 2975 | 2198 | 170  | 28   | 9746                 | 493      | 1566 | 5438 | 350  | 6    | 7853                 |
| 7       | Thanjavur         | 2978    | 3792 | 2833 | 672  | 27   | 10302                | 450      | 1708 | 3603 | 4554 | 253  | 10568                |
| 8       | Thiruvaiyaru      | 3223    | 3704 | 3262 | 315  | 15   | 10519                | 248      | 1079 | 4839 | 785  | 38   | 6989                 |
| 9       | Thiruvidaimarudur | 2368    | 3952 | 3804 | 686  | 88   | 10898                | 71       | 1293 | 3820 | 3185 | 160  | 8529                 |

■ VL- VERY LOW ■ L - LOW ■ M - MEDIUM ■ H- HIGH ■ VH- VERY HIGH

## 1.26 WATER QUALITY - THIRUVAIYARU BLOCK



## 1.27 GROUND WATER QUALITY

|                  |                  |
|------------------|------------------|
| Name             | Thiruvaiyaru     |
| Source           | CGWB             |
| Basin            | CAUVERY          |
| State            | TAMILNADU        |
| Lat, Long        | 10.8917, 79.1083 |
| HCO <sub>3</sub> | 433 (2014)       |
| Ca               | 128 (2014)       |
| CO <sub>3</sub>  | 0 (2014)         |

|                                    |              |
|------------------------------------|--------------|
| Cl                                 | 865 (2014)   |
| Electrical Conductivity (µmhos/cm) | 3800 (2014)  |
| F                                  | 0.760 (2014) |
| K                                  | 4 (2014)     |
| Mg                                 | 194 (2014)   |
| Na                                 | 392 (2014)   |
| NO <sub>3</sub>                    | 2 (2014)     |
| pH                                 | 7.600 (2014) |

|                 |              |
|-----------------|--------------|
| SAR             | 5.100 (2014) |
| SO <sub>4</sub> | 389 (2014)   |

## 1.28 GROUND WATER RESOURCES DATA OF THIRUVAIYAARU BLOCK

| Ground Water Resources Data Of Thiruvaiyaru Block of Thanjavur District of Tamilnadu State of Year 2017 |                |
|---|----------------|
| Resource  | Year           |
| Annual Replenishable Groundwater Resources  | 1479.2         |
| Net Groundwater Availability  | 1331.28        |
| Annual Groundwater Draft  | 1368.21        |
| Annual Groundwater Draft Irrigation   | 1306           |
| Annual Groundwater Draft Domestic and Industrial Draft  | 62.208         |
| Stage of Groundwater Development (%)  | 102.774        |
| Categorization  | Over-Exploited |





## 1.29 NUTRIENT STATUS - THIRUVAIYAARU BLOCK

STATE : TAMIL NADU, DISTRICT: THANJAVUR

| Sl. No.         | Sample No.                  | PH              | EC             | OC              | N              | P              | K              | S            | Zn           | Fe           | Cu           | Mn           | B            |
|-----------------|-----------------------------|-----------------|----------------|-----------------|----------------|----------------|----------------|--------------|--------------|--------------|--------------|--------------|--------------|
| 1               | TN638693/2020- 21/141618433 | 7.00 N          | 0.17 N         | 0.82 H          | 126.00 VL      | 78.12 H        | 546.20 H       | 10.30 S      | 0.26 D       | 10.03 S      | 1.73 S       | 3.11 S       | 1.00 S       |
| 2               | TN638696/2020- 21/141619009 | 7.00 N          | 0.18 N         | 0.85 H          | 147.00 L       | 93.70 VH       | 546.20 H       | 10.30 S      | 0.17 D       | 10.13 S      | 2.42 S       | 3.30 S       | 1.00 S       |
| 3               | TN638720/2020- 21/141618589 | 7.30 MAI        | 0.15 N         | 0.75 M          | 88.00 VL       | 333.00 VH      | 300.00 M       | 20.60 S      | 1.20 S       | 13.18 S      | 1.89 S       | 2.89 S       | 1.00 S       |
| 4               | TN638753/2020- 21/141620930 | 7.90 MAI        | 0.65 N         | 0.75 M          | 137.00 VL      | 62.50 H        | 428.70 H       | 21.10 S      | 0.23 D       | 3.05 D       | 1.45 S       | 3.80 S       | 1.00 S       |
| 5               | TN638755/2020- 21/141619067 | 7.90 MAI        | 0.63 N         | 0.99 H          | 151.00 L       | 46.80 M        | 447.50 H       | 20.00 S      | 0.96 S       | 3.75 D       | 1.38 S       | 3.80 S       | 1.00 S       |
| <b>Total</b>    |                             | <b>AS - 0</b>   | <b>L - 0</b>   | <b>VL - 0</b>   | <b>VL - 3</b>  | <b>VL - 0</b>  | <b>VL - 0</b>  | <b>S - 5</b> | <b>S - 2</b> | <b>S - 3</b> | <b>S - 5</b> | <b>S - 5</b> | <b>S - 5</b> |
| No Thiruvaiyaru |                             | <b>SrAc - 0</b> | <b>Tot - 0</b> | <b>L - 0</b>    | <b>L - 2</b>   | <b>L - 0</b>   | <b>L - 0</b>   | <b>D - 0</b> | <b>D - 3</b> | <b>D - 2</b> | <b>D - 0</b> | <b>D - 0</b> | <b>D - 0</b> |
|                 |                             | <b>HAc - 0</b>  |                | <b>VH - 0</b>   | <b>VH - 0</b>  | <b>VH - 2</b>  | <b>VH - 0</b>  | <b>Tot-5</b> | <b>Tot-5</b> | <b>Tot-5</b> | <b>Tot-5</b> | <b>Tot-5</b> | <b>Tot-5</b> |
|                 |                             | <b>MAc - 0</b>  |                | <b>H - 3</b>    | <b>H - 0</b>   | <b>H - 2</b>   | <b>H - 4</b>   |              |              |              |              |              |              |
|                 |                             | <b>SIAc - 0</b> |                | <b>M - 2</b>    | <b>M - 0</b>   | <b>M - 1</b>   | <b>M - 1</b>   |              |              |              |              |              |              |
|                 |                             |                 |                | <b>Tot - 5</b>  | <b>Tot - 5</b> | <b>Tot - 5</b> | <b>Tot - 5</b> |              |              |              |              |              |              |
|                 |                             |                 |                | <b>N - 2</b>    |                |                |                |              |              |              |              |              |              |
|                 |                             |                 |                | <b>MAI - 3</b>  |                |                |                |              |              |              |              |              |              |
|                 |                             |                 |                | <b>SIAI - 0</b> |                |                |                |              |              |              |              |              |              |
|                 |                             |                 |                | <b>Tot - 5</b>  |                |                |                |              |              |              |              |              |              |

L - Low, VL- Very Low, M - Medium, H - High, VH - Very High,

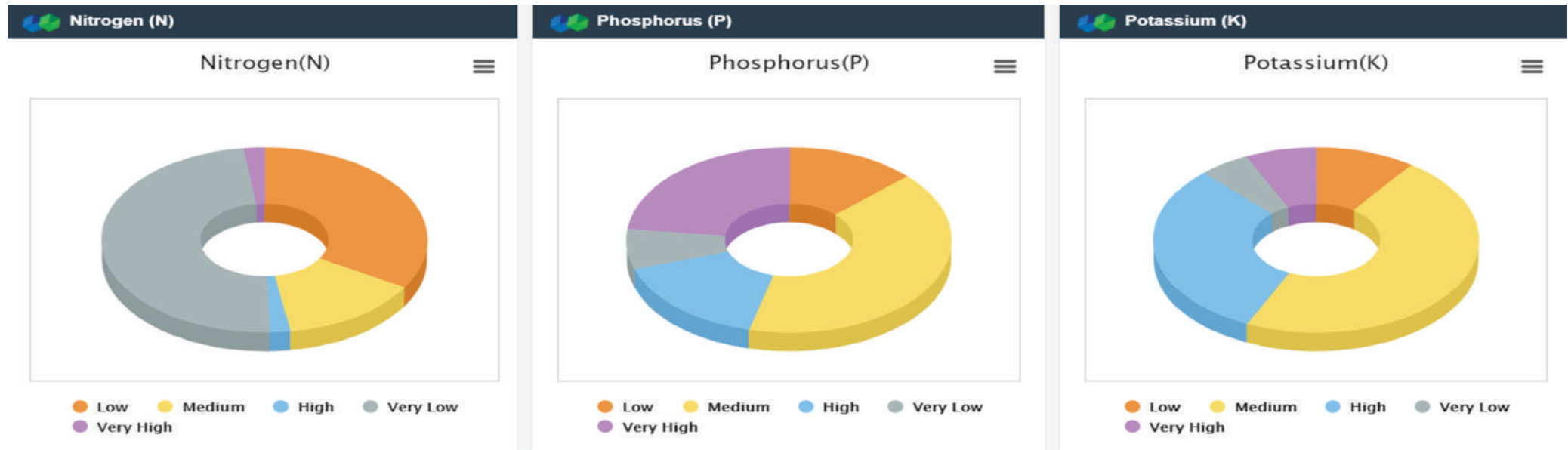
D - Deficient, S - Sufficient,

AS - Acid Sulphate,

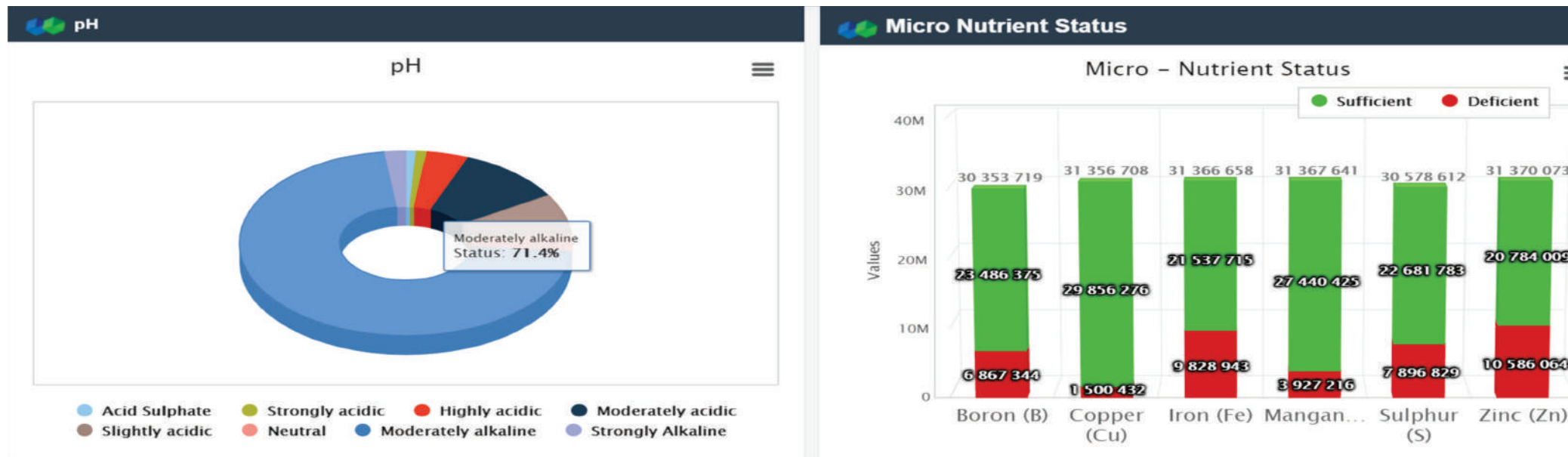
SrAc - Strongly Acidic, HAc - Highly Acidic, MAc - Moderately Acidic,

SIAc - Slightly Acidic, N - Neutral, MAI - Moderately Alkaline, SIAI - Strongly Alkaline, Tot - Total

### 1.30 SOIL HEALTH THIRUVAIYAARU BLOCK



### 1.31 SOIL HEALTH - THIRUVAIYAARU BLOCK



## CHAPTER - 2



VALAPPAKUDI GRAM PANCHAYAT PROFILE - BASIC INFORMATION







## VISION

### STATEMENT OF GRAMA PANCHAYAT

To make the Gram Panchayat Self Sustainable by accomplishing effective local self governance through empowering PRIs and by building resilient rural economic models.



## MISSION

### STATEMENT OF GRAMA PANCHAYAT

To develop strategies to deal with rural development by taking into consideration the remoteness and potentials in rural areas and provide targeted differentiated approaches.

To build a healthy and dynamic agricultural sector as it is an important foundation of rural development and generating strong meaningful supply chain linkages with the market.



### **Research and Action Center for Local Democracy (RACLD)**

RACLD is a not for profit organisation with a mission to take democracy and holistic development to the citizens in the grass roots of India by strengthening the structures of democracy across tiers, by empowering citizens to realize their absolute power and by bringing transparency in all levels of governance. We strive to enhance the power of citizenship in the governance process.

Research and Action Centre for Local Democracy (RACLD) strongly believes in the fact that Local governments are at the core of democratic development around the world and it is the everyday work carried out by villages, towns, cities, municipalities and regions that create the change that is fundamental for equitable, inclusive and sustainable global development. We live in a time when global phenomena such as climate change, urbanization, migration and unemployment have repercussions in people's everyday lives, which is why functional local, democratic institutions are more important than ever before.


In a Democracy decision-making processes need to be efficient, transparent and inclusive for the system to achieve its goals and every citizen should have the same opportunity to exert influence. The four core areas - equality, participation, transparency and accountability are cornerstones of positive democratic development. RACLD aims at strengthening the decentralization processes, preparation and execution of Gram Panchayat Development Plans (GPDP), strengthening the local self-Governments (Panchayat Raj), civil societies and citizenship narratives to achieve excellence at grass root level governance.

RACLD works to facilitate the preparation of GPDP through participation of community, civil society organizations, education Institutions and the community and intend to work in similar lines adopted by Ministry of Panchayati Raj and the Rural Development Department, GOTN. The perspective plan of Gram Panchayat is prepared for 5 years. RACLD will work with all these Panchayats by handholding them and with the district and the state administration to carry out the prepared plans as per the GPDP for the next five years.

RACLD envisions translating self-sufficient village economies into a reality through this project. By strategically linking the Rural resources and the Market via unique interventions, RACLD will handhold the Panchayats to become self-sustainable rural economies with a proper plan of action within a period of 5 years.

### **Research and Action Centre for Local Democracy (RACLD)**

Regd. Office: AG-95, first floor, 2nd street, 7th Main Road, Shanthi Colony,  
Anna Nagar, Chennai - 600040  
T : +91 44 42307398 / W: [www.raclد.org](http://www.raclد.org)



### **GAWDESY** **Gandhian Welfare & Development Society**

GAWDESY is committed to empower underprivileged people to attain social, physical and economic wellbeing through enhancing their awareness towards self-reliable development and standards of quality of life. It attempts to motivate the people to set goals in their life according to their aims and desires and to achieve meaningful resources for self and social satisfactions.

GAWDESY started its services from the year of 1993 and now completed its 28 years successfully with remarkable milestones in the social space with the coverage of overall 589 Panchayat villages in 14 blocks of Thanjavur district, Tamilnadu.

The GAWDESY team has enrolled 46055 women members through the formation of 2502 well established Self Help Groups in Thanjavur district since 2005. GAWDESY supports 5560 Self Help Groups with around 333,65 crores through linkages with Nationalized and Private Banks in Thanjavur district. Through these Bank linkages with Self Help Group services, there are 66720 women members who are being benefitted based on their periodical group savings they hold. GAWDESY is also involved in regular training of Animator and Representatives for Self Help Group Women on leadership and various other aspects.

There are 132 Farmers clubs with the 1584 farmers which are formed and functioning successfully. They continuously work in the area of sanitation and helped conducted Village level Health and Sanitation Awareness Programme at 62 Villages in the blocks of Thiruvaiyaru and Budalur in the Thanjavur district. Through this awareness programme, GAWDESY team was able to reach around 5671 rural community people including 180 Households where new household toilets are constructed. Households were made aware of the efficient ways for Pre and Post usage of water in toilets, washing hands with soap and methods for disinfection, merits of toilet usage and demerits of open defecation which leads to outbreak of diseases in individuals and the community.

The NGO with its' long period of valuable service to people has grabbed several awards & recognitions from Government & corporate organisations.

#### **Gandhian Welfare and Development Society (GAWDESY)**

Main Road, Karuppur, Thiruvaiyaru.  
(TK) Thanjavur. (Dt) Pincode - 613101

## 2.1 BASIC INFORMATION

### 1. SUMMARY OF VILLAGE AREA

|    |   |                                    |    |
|----|---|------------------------------------|----|
| 1  | Name of Village   | VALAPPAKUDI                        |    |
| 2  | Name of Gram Panchayat  | VALAPPAKUDI                        |    |
| 3  | Block, District & State   | THIRUVAIYARU, THANJAVUR, TAMILNADU |    |
| 4  | Geographical area of GP   | 135 Ha                             |    |
| 5  | Latitude* (From To)   | 10.862178                          | To |
| 6  | Longitude* (From To)  | 79.993802                          | To |
| 7  | Numbers of Habitations in the village   | 1                                  |    |
| 8  | Name of catchment** (as per river basin)  |                                    |    |
| 9  | Agro-climatic Region*** (Planning Commission)   | Deltaic Region of Cauvery River    |    |
| 10 | Agro-climatic Zone*** (NARP)  | North Eastern zone                 |    |
| 11 | Agro Ecological Sub-Region*** (ICAR)  | Eastern Coastal Plains             |    |
| 12 | Annual Average Soil Moisture Content upto 15cm depth (in%) (Source: WRIS/Water Data Online) | 33%                                |    |
| 13 | Annual Evapo-Transpiration (Source: WRIS/Water Data Online)                                 | 734 mm                             |    |

## 2. RAINFALL

| SL | Rainfall               | Normal Rainfall (mm) | Normal Rainy days (No.) | Normal Onset (Specify week and month) | Normal Cessation (Specify week and month) | Key Observations   |
|----|------------------------|----------------------|-------------------------|---------------------------------------|---|--|
| 1  | SW monsoon (June-Sept) | 288                  | 89                      | First week of June                    | Fourth week of September                  | 88 % of the annual rainfall is received during N-E monsoon season with 84 rainy days in three months; The onset of the rain was in the first week of October and cessation is at fourth week fo December. Of total rainy days are during 42% fall in N-E Monsoon season only, 6% in Summer, 52% during S-W monsoon |
| 2  | NE Monsoon (Oct-Dec)   | 663                  | 72                      | First week of October                 | Fourth week of December                   |  |
| 3  | Winter (Jan-Mar)       | 29                   | 0                       | First week of January                 | Fourth week of March                      |  |
| 4  | Summer (Apr-May)       | 65                   | 11                      | First week of April                   | Fourth week of May                        |  |
| 5  | Annual                 | 757                  | 171                     | First week of June                    | Fourth week of May                        |  |

### 3. SOIL PROFILE (SOURCE: AGRICULTURE CONTINGENCY PLAN FOR DISTRICT

| SL           | Type of Soil | Presence   | Key Observations  |
|--------------|--------------|------------|---|
| 1            | FINE         | 22         | 16.30% soils are fine&83.70% fine loamy in texture, it has low water permeability and water infiltration rate |
| 2            | Fine loamy   | 113        |   |
| 3            |              |            |   |
| 4            |              |            |   |
| 5            |              |            |   |
| <b>TOTAL</b> |              | <b>135</b> |   |



## 4. SOIL MOISTURE (%)

| SL      | Month  | Volumetric Soil Moisture (%) | Key Observations   |
|---------|--------|------------------------------|--|
| 1       | Oct-19 | 44.9                         | Soil moisture is lowest during Jan to Apr and Oct (<29%) and highest during October and November (more than 37%) |
| 2       | Nov-19 | 45.1                         |  |
| 3       | Jan-20 | 21.1                         |  |
| 4       | Feb-20 | 19.1                         |  |
| 5       | Mar-20 | 18.3                         |  |
| 6       | Apr-20 | 28.8                         |  |
| 7       | May-20 | 31.4                         |  |
| 8       | Jul-20 | 41.8                         |  |
| 9       | Aug-20 | 31.5                         |  |
| 10      | Sep-20 | 43.8                         |  |
| 11      | Oct-20 | 27.0                         |  |
| 12      | Nov-20 | 37.4                         |  |
| Average |        | 33                           |  |



## 5. WATER QUALITY PROFILE (SOURCE: EJALSHAKTI.GOV.IN)

Chemical Contaminants (Nos. of Sources with Single Chemical Contaminants)

| Iron | Fluoride | Salinity | Nitrate | Arsenic | Key Observations          |
|------|----------|----------|---------|---------|---------------------------|
| 0    | 0        | 0        | 0       | 0       | No chemical contamination |

Bacterial and Other Contaminants (Nos. of Sources with Bacteriological Contaminants)

| Faecal Coliform | TDS     | Hardness | Chloride | Sulphates | Key Observations                 |
|-----------------|---------|----------|----------|-----------|----------------------------------|
| 0               | 402mg/l | 0        | 58mg/l   | 42mg/l    | Bacterial contamination is found |

## 2.2 WATER HARVESTING AND CONSERVATION

### 1. INFORMATION OF LAND USE (HA.) (SOURCE: CENSUS 2011)

| SL           | Classification                                 | Area in Ha   | Key Observations                |
|--------------|--|--------------|---------------------------------|
| 1            | Forest Area                                    | 0.00         | 0% forest area                  |
| 2            | Area under Non-Agricultural Uses               | 45.30        | 33.61% of non-agricultural uses |
| 3            | Barren & Un-cultivable Land Area               | 0.00         | 0% barren land                  |
| 4            | Permanent Pastures and Other Grazing Land Area | 0.00         | 0% grazing land                 |
| 5            | Land Under Miscellaneous Tree Crops etc. Area  | 2.30         | 1.71% Miscellaneous land        |
| 6            | Culturable Waste Land Area                     | 0.00         | 0% culturable waste land        |
| 7            | Fallows Land other than Current Fallows Area   | 0.00         | 0% fallows land                 |
| 8            | Current Fallows Area                           | 2.10         | 1.56% of current fallow land    |
| 9            | Total Unirrigated Land Area                    | 20.40        | 15.13% of unirrigated land      |
| 10           | Area Irrigated by Source                       | 64.70        | 48% of irrigated by source area |
| <b>TOTAL</b> |  | <b>134.8</b> |                                 |

## 2. LAND USE DETAIL OF MICRO WATER SHEDS (SOURCE: WATERSHED ATLAS)

| S. N         | Macro W/s Name | Macro No. | Area (Ha.) | Micro W/s No. | Area (Ha)  | Key Observations  |
|--------------|----------------|-----------|------------|---------------|------------|---|
| 1            | Vellarputtar   | 4b1A3     | 812        | h08c          | 812        | one micro watershed boundaries passes through this village of the total watershed area. |
| 2            |                |           |            |               |            |   |
| 3            |                |           |            |               |            |   |
| <b>TOTAL</b> |                |           |            |               | <b>812</b> |   |

## 3. WATER RESOURCES ( RUNOFF)

|                        |              |             | Rainfall:     | 1072 mm        |
|------------------------|--------------|-------------|---------------|----------------|
| TYPES OF RUN-OFF       | Area (Hect.) | % of Runoff | run-off (Cum) | run-off (Ha.M) |
| GOOD CATCHMENT AREA    | 45.3         | 37.5        | 3750          | 17.0           |
| AVERAGE CATCHMENT AREA | 2.3          | 28.1        | 2810          | 0.6            |
| BAD CATCHMENT AREA     | 87.2         | 18.7        | 1870          | 16.3           |
| <b>TOTAL</b>           | <b>134.8</b> |             |               | <b>33.9</b>    |

## 4. CANAL NETWORK (SOURCE: GP/IRRIGATION DEPARTMENT)

| S. N.        | Type                           | Length in Village (m) | Type of Use | Key Issues  |
|--------------|--------------------------------|-----------------------|-------------|---|
| 1            | Main Canal                     | 750                   | Irrigation  | under 1,2,3 in this section works will be identified with PWD, 1750m length field channels are in the village. Field channels if are de-silted will be useful during good monsoon |
| 2            | Minor                          | 1000                  | Irrigation  |   |
| 3            | Distributaries                 | 0                     | -           |   |
| 4            | Water Courses (Field Channels) | 0                     | -           |   |
| <b>TOTAL</b> |                                | <b>1750</b>           |             |   |

## 5. EXISTING WATER HARVESTING STRUCTURES

| S. N.        | Name of Structure           | No.         | Area in Ha  | Existing Structures     |                      |  |
|--------------|-----------------------------|-------------|-------------|-------------------------|----------------------|--|
|              |                             |             |             | Storage Capacity (Ha.M) | Type of Uses         | Key Issues   |
| 1            | Pond (Talab/ Naadi)         | 0           | 0           | 0                       | -                    |  |
| 2            | Oorani                      | 1           | 0.07        | 0                       | irrigation/ domestic | desiltation and strengthening of bunds; reduce the silting through inlet silt traps and sluice and surplus weir repairs: |
| 3            | MPT                         | 0           | 0           | 0                       | -                    | -  |
| 4            | Anicut                      | 0           | 0           | 0                       | -                    | -  |
| 5            | Checkdam                    | 0           | 0           | 0                       | -                    | -  |
| 6            | Gabion                      | 0           | 0           | 0                       | -                    | -  |
| 7            | Gully Plug                  | 0           | 0           | 0                       | -                    | -  |
| 8            | Farm Pond                   | 0           | 0           | 0                       | -                    | -  |
| 9            | RTRWHS                      | 0           | 0           | 0                       | -                    | -  |
| 10           | Tanka                       | 0           | 0           | 0                       | -                    | -  |
| 11           | Other (please specify name) | 0           | 0           | 0                       | -                    | -  |
| <b>TOTAL</b> |                             | <b>1.00</b> | <b>0.07</b> | <b>0.00</b>             |                      |  |

# 2.3 VALAPPAKUDI GRAMA PANCHAYAT - MAP

No. 35  
VALAPPAKUDI  
TIRUVAIYARU TALUK  
THANJAVUR DISTRICT

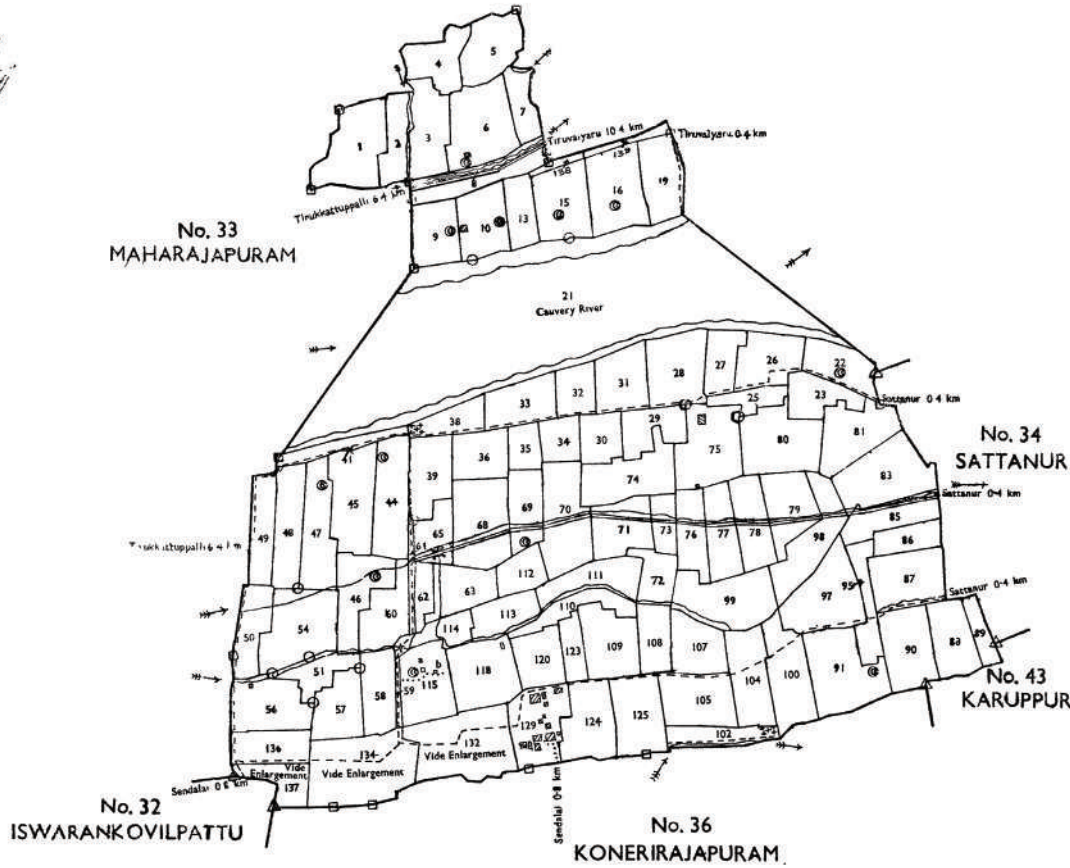
Area by  
Traverse 134 Hectares 30 5 Acres  
Plan 134 Hectares 84 0 Acres

Scale 1:5000

Hectare

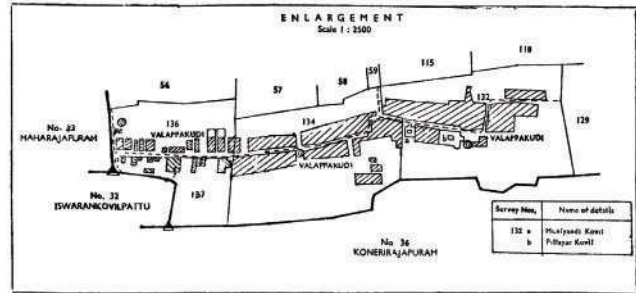
| Survey Nos. | Name of details        |
|-------------|------------------------|
| 56          | Subraman yaswami Kovil |
| 115         | Maduraiyaswami Kovil   |
| 118         | Subraman yaswami Kovil |
| 129         | Church                 |

| Old Nos. S. F. Nos. | Clustered in S. F. Nos. |
|---------------------|-------------------------|
| 11                  | 9                       |
| 12                  | 10                      |
| 14                  | 13                      |
| 17                  | 16                      |
| 18                  | 15                      |
| 20                  | 19                      |
| 24                  | 23                      |
| 27                  | 33                      |
| 40                  | 39                      |
| 42 & 43             | 41                      |
| 52 & 53             | 51                      |
| 55                  | 54                      |
| 64                  | 63                      |
| 66 & 67             | 65                      |
| 82                  | 81                      |
| 84                  | 83                      |
| 92 to 94 & 96       | 91                      |
| 101                 | 100                     |
| 103                 | 102                     |
| 106                 | 105                     |
| 116 & 117           | 115                     |
| 119                 | 118                     |
| 121 & 122           | 120                     |
| 126                 | 125                     |
| 127 & 128           | 124                     |
| 130 & 131           | 129                     |
| 133                 | 132                     |
| 135                 | 134                     |



STANDARD REFERENCE SHEET

|  |                                  |       |
|--|----------------------------------|-------|
| Boundary of the Units in the grouped Village                     | Minor circuit station            | ○     |
| Burial ground  | Modern series                    | ⊕     |
| Calongula  | Mosque                           | ⊕     |
| Cart track   | Parson's village                 | PUNO. |
| Chair Survey Station (Town Survey)                               | Railway site                     | ⊕     |
| Church   | River, Canal and aqueduct        | ⊕     |
| Culvert and bridge   | River and stream with sluices    | ⊕     |
| Eurthen road   | Rock mark                        | ⊕     |
| Electric Power House   | Ro ind well                      | ⊕     |
| Electric sub-station   | Salt pan                         | ⊕     |
| Electric Transmission Line                                       | Sand                             | ⊕     |
| Ferry  | Scrub and jungle                 | ⊕     |
| Field stone (Town Survey)  | Shrub                            | ⊕     |
| Foot path  | Shrub                            | ⊕     |
| Forest claim or patta  | Square wells                     | ⊕     |
| hart   | Survey field boundary            | ⊕     |
| Fontain  | Swamp                            | ⊕     |
| Gravelled road with km. stone                                    | Telephone line                   | ⊕     |
| Hamlet   | Telephone Exchange               | ⊕     |
| Hydrant  | Telephone station                | ⊕     |
| Indigo vat   | Temple                           | ⊕     |
| Khandan station  | Thatched house                   | ⊕     |
| Lambton's G.T. Survey Station & height in metres above sea level | Theodolite station (Town Survey) | ⊕     |
| Lamp post  | Tiled or terraced house          | ⊕     |
| Light house  | Village boundary                 | ⊕     |
| Limit of rocky ground  | Village boundary station         | ⊕     |
| Madras Survey  | Village Trijunction station      | ⊕     |
| Metalled, Concrete and Black top road with km stone              | Well                             | ⊕     |
| more Well  | Wells                            | ⊕     |
| Building with more than one storey (Multi Storeyed Building)     | Wells                            | ⊕     |
| Nc. of storeys are on the above in the Centre                    | Wells                            | ⊕     |
| Community Hat  | Wells                            | ⊕     |
| Cyclone Shelter  | Wells                            | ⊕     |
| Electric Transformer (adopted only in restricted Maps)           | Wells                            | ⊕     |
| Grazing quine  | Wells                            | ⊕     |



V. No. 35 Valappakudi S. No. 1 to 134 Updating Registry Scheme (Supplemental Survey) G. O. Ms. No. 525 C. T. & A. E. Dept. dated 16-5-1979

Notification under section 5 of the Tamil Nadu Survey and Revenue Act VIII of 1923 published in the T. N. G. Gazette dated 24-5-1979 and section 13 published in Thanjavur District Gazette dated 11-3-1986

Reg. No. V 133/1977 (The Revenue Act 1923) C. S. O. 1:5000 Revenue Department-20

Published by Thiru K. SANKARATHAN, I. A. S.,  
Commissioner of Survey and Settlement, Chennai 5.  
Thiru. K. SIVAPERUMAL M. A.,  
Additional Director of Survey and Land Records, (Thiruvaiyaru Branch).

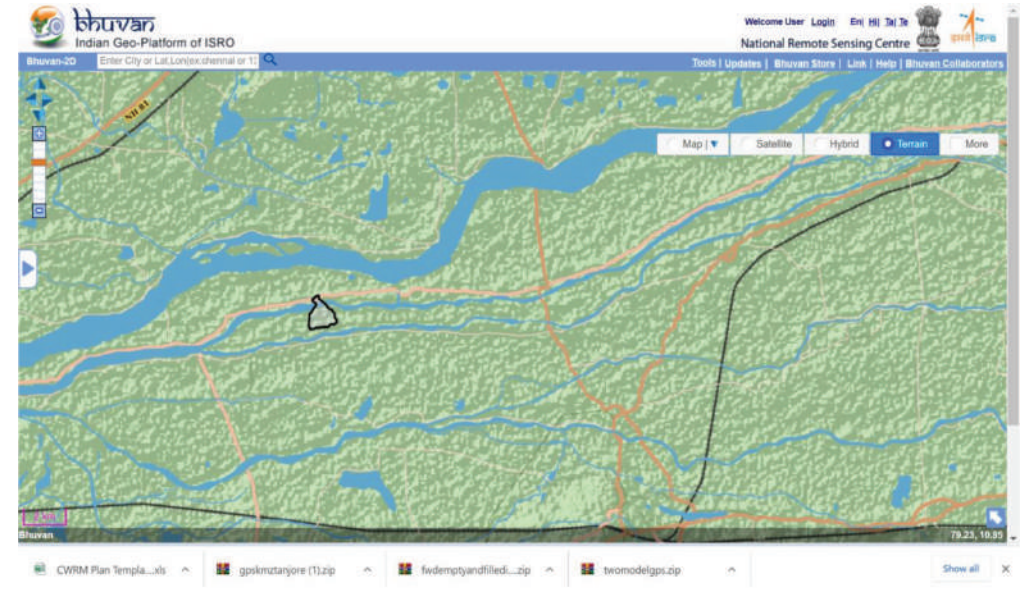
Printed under the supervision of  
Thiru K. SIVAPERUMAL M. A.,  
Joint Director of Survey and Land Records,  
at the Photo-Zinc Press, Central Survey Office, Chennai-5.  
Year of first publication 1972 (The Revenue Act 1923)  
Price Rs. 30/- © Copyright reserved by the Government of Tamil Nadu



## SATELLITE VIEW MAP



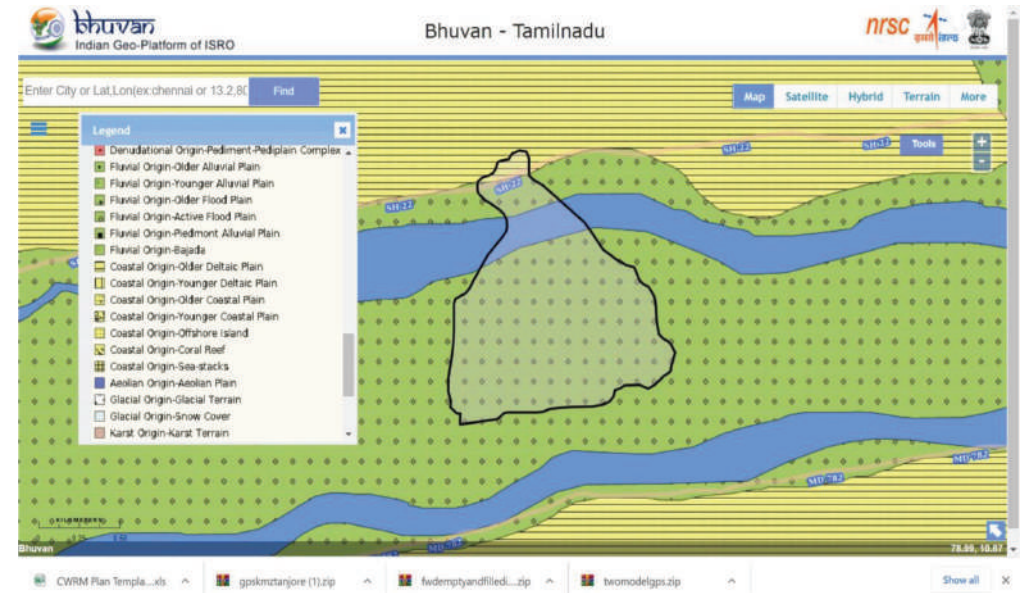
## TERRAIN MAP



## HYBRID MAP

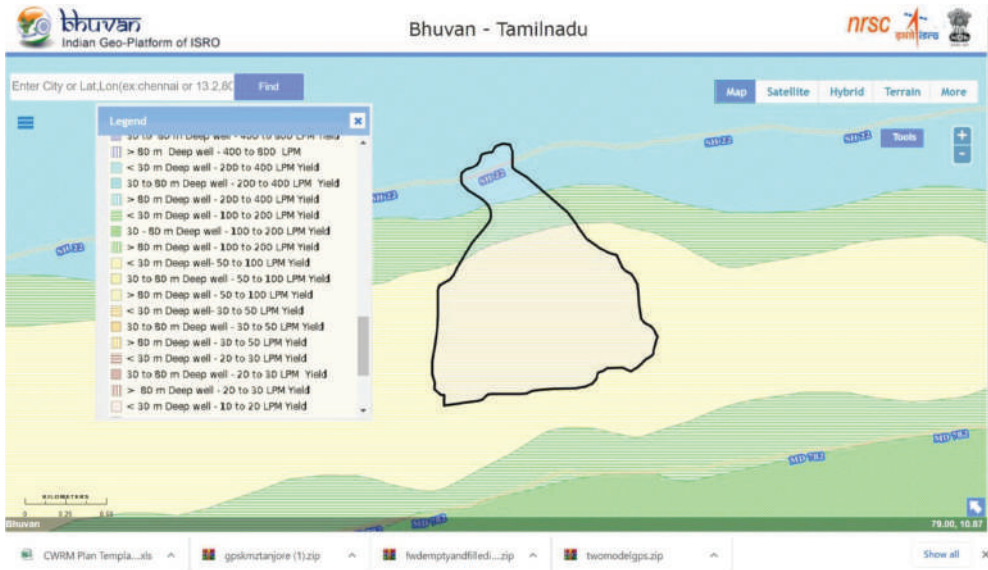


## GEOMORPHOLOGY MAP





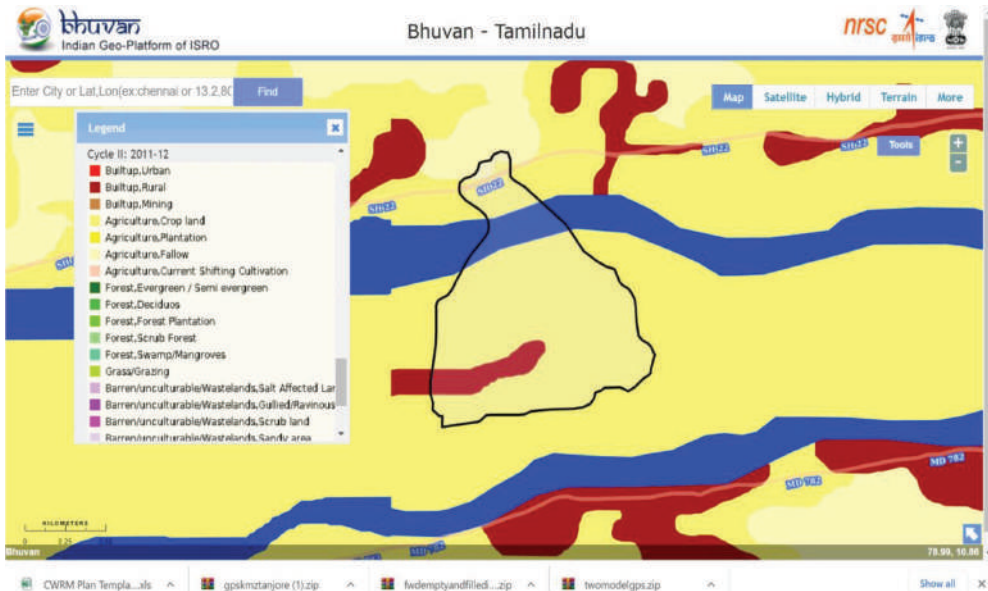
## GROUND WATER MAP



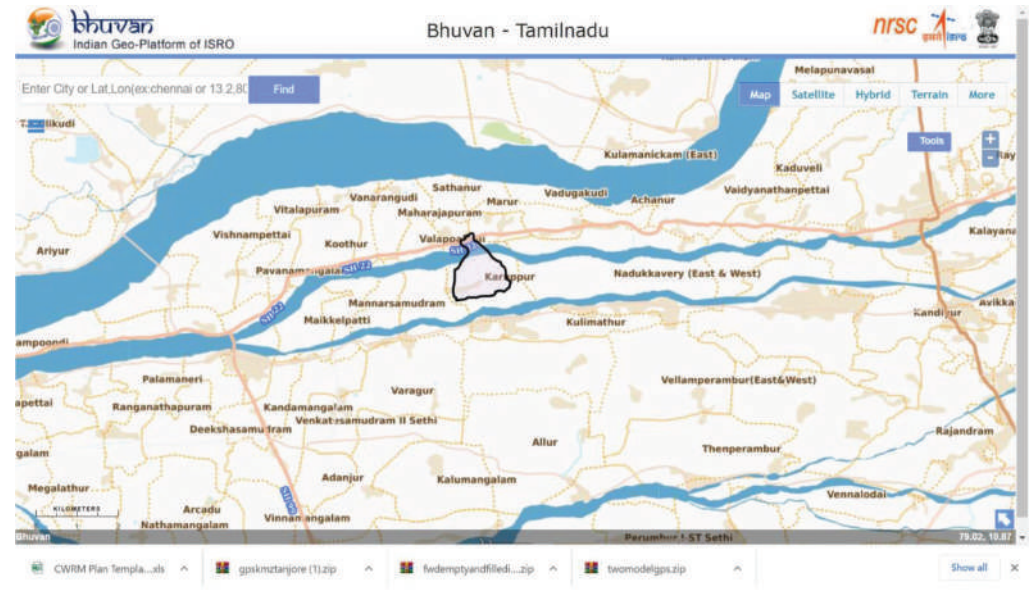
## WATERSHED MAP



## LAND USE AND LAND COVER MAP

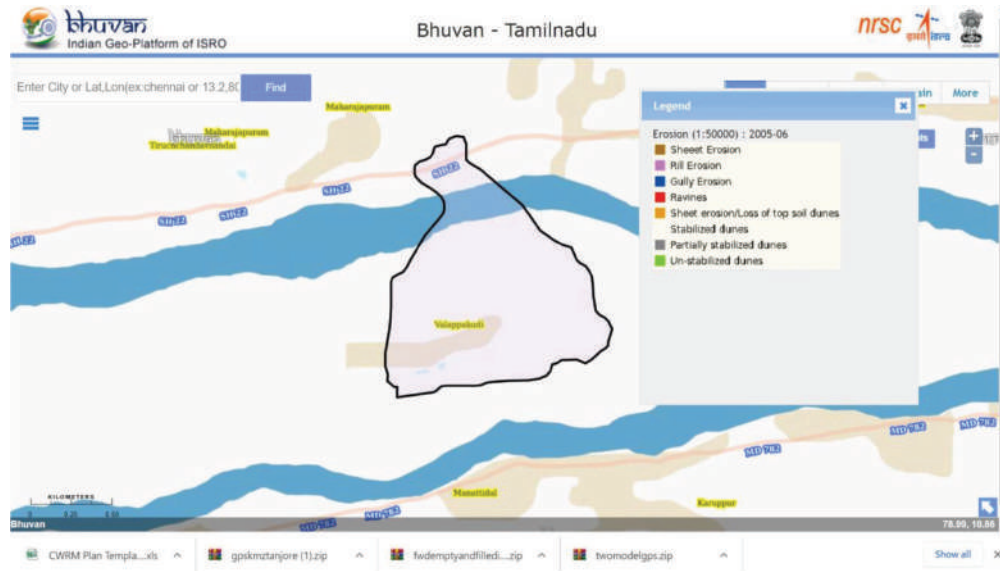


## BASE MAP

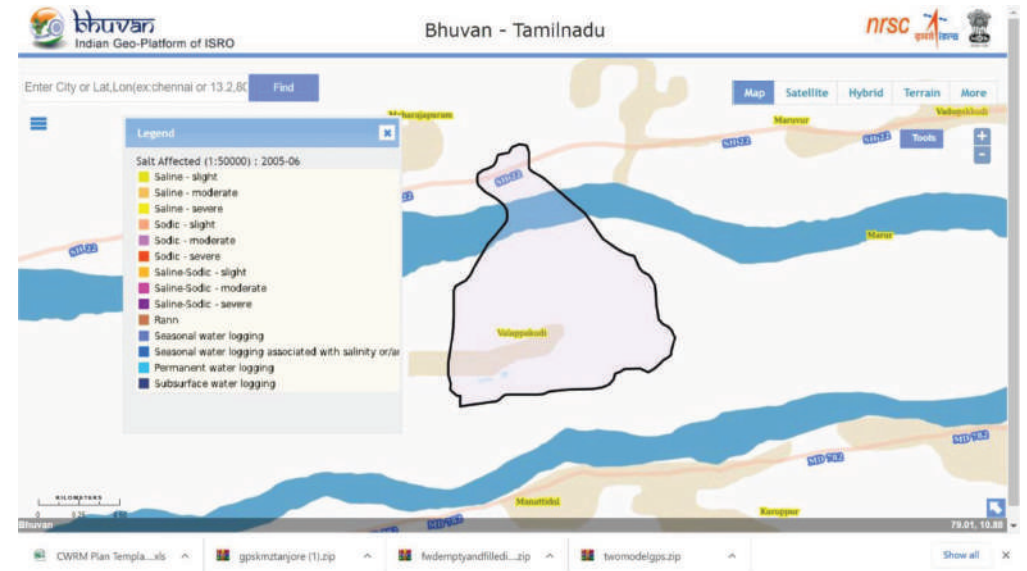




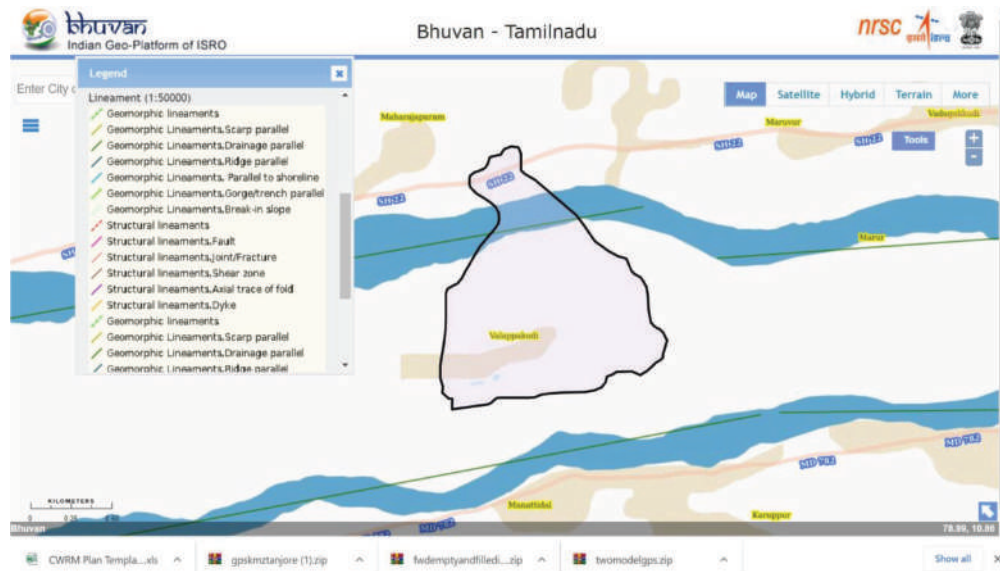
## EROSION MAP



## SALT AFFECTED MAP



## LINEAMENT MAP



## 2.4 DEMOGRAPHIC INFORMATION & SOCIO ECONOMIC PARAMETERS OF VALAPPAKUDI GRAM PANCHAYAT - INDEX

| SL. No. | Table  | Type/ Category |
|---------|--|----------------|
| 1       | Population Overview                                      | Household      |
| 2       | Population and Sex Ratio                                 | Household      |
| 3       | Sex Ratio 2021   | Household      |
| 4       | Community Overview                                       | Household      |
| 5       | Count of Religion  | Household      |
| 6       | Count of Family type                                     | Household      |
| 7       | Count of Type of Houses                                  | Household      |
| 8       | Count of Ownership of Houses                             | Household      |
| 9       | Count of Income of the Families                          | Household      |
| 10      | Count of Drinking Water Resources                        | Household      |
| 11      | Count of Cooking methods                                 | Household      |
| 12      | Count of Ration card Availability                        | Household      |
| 13      | Count of Voter Id availability                           | Household      |
| 14      | Count of Community Certificate availability              | Household      |
| 15      | Count of Families covered under BPL                      | Household      |
| 16      | Count of Toilet availability in houses                   | Household      |
| 17      | Count of Solid waste Management                          | Household      |
| 18      | Count of Liquid waste Management                         | Household      |
| 19      | Count of House Patta availability                        | Household      |
| 20      | Count of People working in abroad, other states, locally | Household      |
| 21      | Count of Migration due to jobs/works                     | Household      |
| 22      | Count of MGNREGS Work cards                              | Household      |
| 23      | Count of Families taken Private loans                    | Household      |
| 24      | Count of Families into Agriculture activities            | Household      |
| 25      | Count of Agri land ownership details                     | Household      |

| SL. No. | Table   | Type/ Category |
|---------|---|----------------|
| 26      | Count of Availabilty of patta for the agriland                | Household      |
| 27      | Count of Irrigation systems/resources                         | Household      |
| 28      | Count of Fertilizers Usage                                    | Household      |
| 29      | Count of Income of Farmers per year                           | Household      |
| 30      | Count of Farming Method                                       | Household      |
| 31      | Count of Members Cooperative Sociy                            | Household      |
| 32      | Count of Farmers who have farmponds/ponds in their Agri lands | Household      |
| 33      | Count of Farmers interested in Organic Farming                | Household      |
| 34      | Count of Season wise Farming Activities                       | Household      |
| 35      | Count of Crops cultivation in Seasonal Patterns               | Household      |
| 36      | Count of Soil testing   | Household      |
| 37      | Count of Animal Rearing                                       | Household      |
| 38      | Count of Animal feed production details                       | Household      |
| 39      | Household Orientation based on Family Head & size             | Individual     |
| 40      | Count of Family Size  | Individual     |
| 41      | Count of education level                                      | Individual     |
| 42      | Age groups count  | Individual     |
| 43      | Count of income across age groups                             | Individual     |
| 44      | Age Group division across gender                              | Individual     |
| 45      | Religion wise Population                                      | Individual     |
| 46      | Count of Income group distribution                            | Individual     |
| 47      | Demography - Physically challenged                            | Individual     |
| 48      | Total count of SHG participation                              | Individual     |
| 49      | Count of FPO  | Individual     |
| 50      | Count of Farmer Group Preference (Y/N)                        | Individual     |
| 51      | Kids Not Admitted in schools                                  | Individual     |
| 52      | Overall Pension Count   | Individual     |
| 53      | Count on pension details                                      | Individual     |

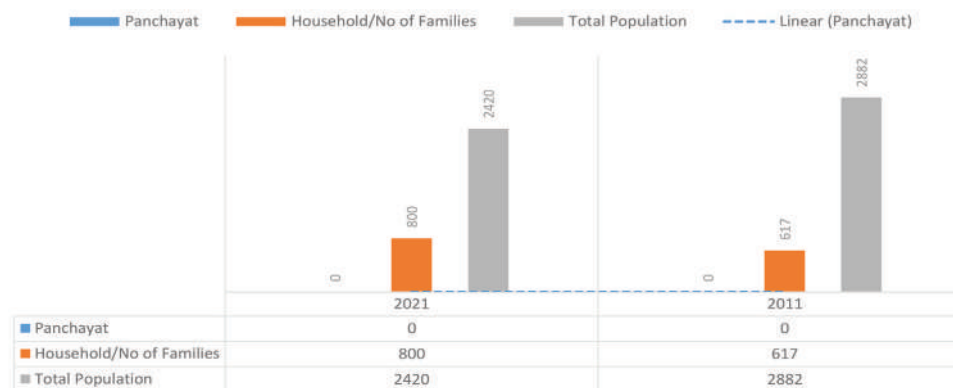
**Table. 1:** Population Overview

| Year | Panchayat   | Household/No of Families | Total Population |
|------|-------------|--------------------------|------------------|
| 2021 | Valappakudi | 800                      | 2665             |
| 2011 | Valappakudi | 617                      | 2420             |

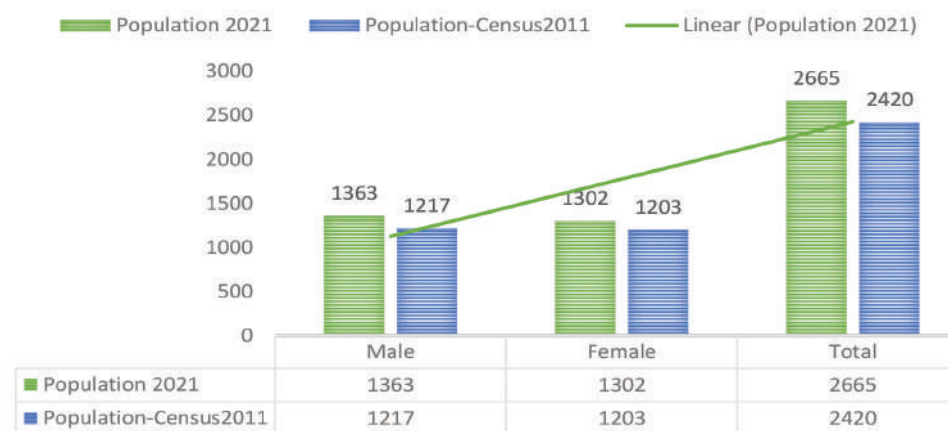
**Table. 2:** Population Sex Ratio

| Sl. No.      | Sex Ratio | Population 2021 | Population-Census 2011 |
|--------------|-----------|-----------------|------------------------|
| 1            | Male      | 1363            | 1217                   |
| 2            | Female    | 1302            | 1203                   |
| <b>Total</b> |           | <b>2665</b>     | <b>2420</b>            |

Population Overview



Population Sex Ratio





**Table. 3:** Sex Ratio 2021

| SL           | Sex Ratio 2021 | Population  |
|--------------|----------------|-------------|
| 1            | Male           | 1363        |
| 2            | Female         | 1302        |
| <b>Total</b> |                | <b>2665</b> |

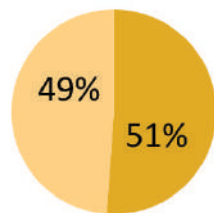
**Table. 4:** Community Overview

| SL           | Community overview  | Count of Community |
|--------------|---------------------|--------------------|
| 1            | Backward class      | 773                |
| 2            | Most Backward class | 22                 |
| 3            | SC/ST               | 5                  |
| 4            | Forward class       | 0                  |
| <b>Total</b> |                     | <b>800</b>         |

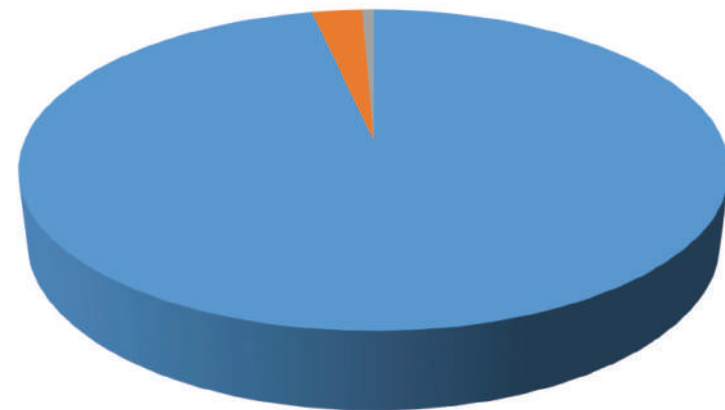
Sex Ratio 2021

**Sex Ratio 2021**

■ Male ■ Female



Community Overview



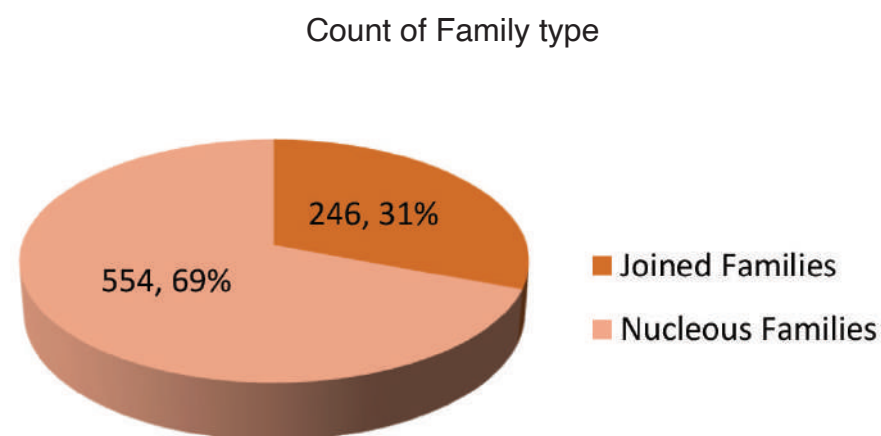
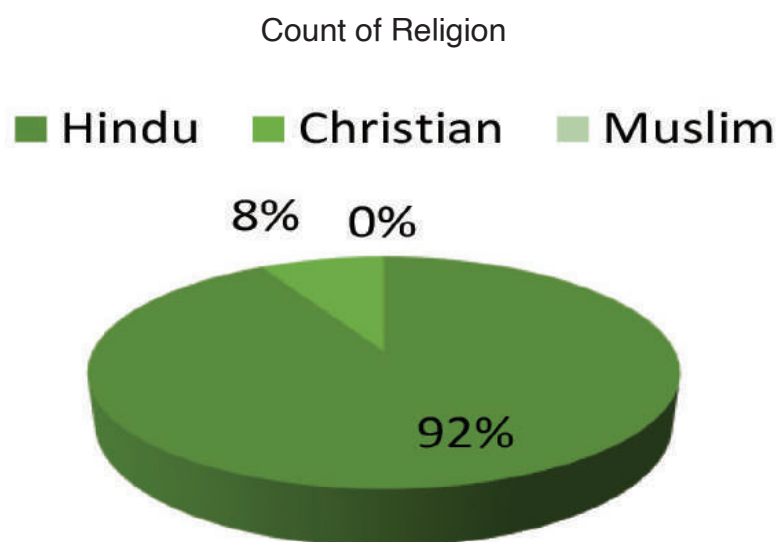
■ Backward class ■ Most Backward class ■ SC/ST ■ Forward class

**Table. 5:** Count of Religion

| SL           | Religion  | No of Families |
|--------------|-----------|----------------|
| 1            | Hindu     | 735            |
| 2            | Christian | 65             |
| 3            | Muslim    | 0              |
| <b>Total</b> |           | <b>800</b>     |

**Table. 6:** Count of Family type

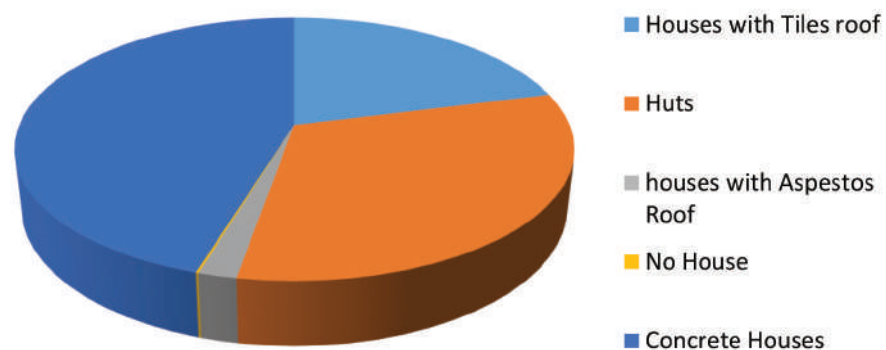
| SL           | Family Type      | No of Houses |
|--------------|------------------|--------------|
| 1            | Joined Families  | 246          |
| 2            | Nuclear Families | 554          |
| <b>Total</b> |                  | <b>800</b>   |



**Table. 7:** Count of Type of Houses

| SL           | Type of Houses            | No of Houses |
|--------------|---------------------------|--------------|
| 1            | Houses with Tiles roof    | 168          |
| 2            | Huts                      | 254          |
| 3            | Houses with Asbestos Roof | 15           |
| 4            | No House                  | 1            |
| 5            | Concrete Houses           | 362          |
| <b>Total</b> |                           | <b>800</b>   |

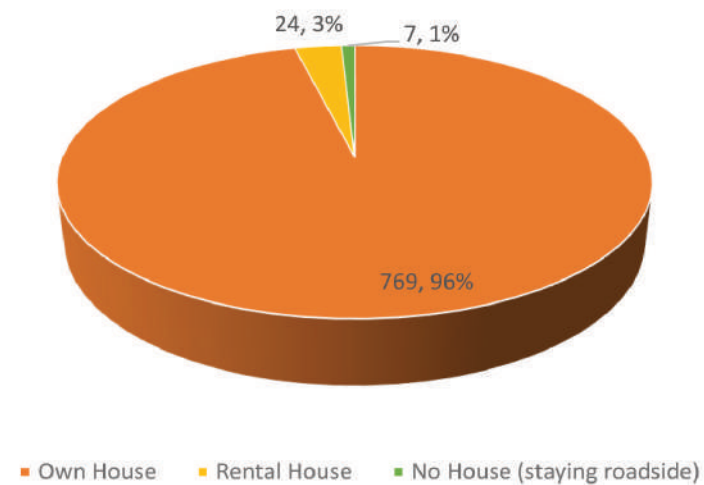
Count of Type of Houses



**Table. 8:** Count of Ownership of Houses

| SL           | Ownership of Houses         | No of Houses |
|--------------|-----------------------------|--------------|
| 1            | Own House                   | 769          |
| 2            | Rental House                | 24           |
| 3            | No House (staying roadside) | 7            |
| <b>Total</b> |                             | <b>800</b>   |

Count of Ownership of Houses



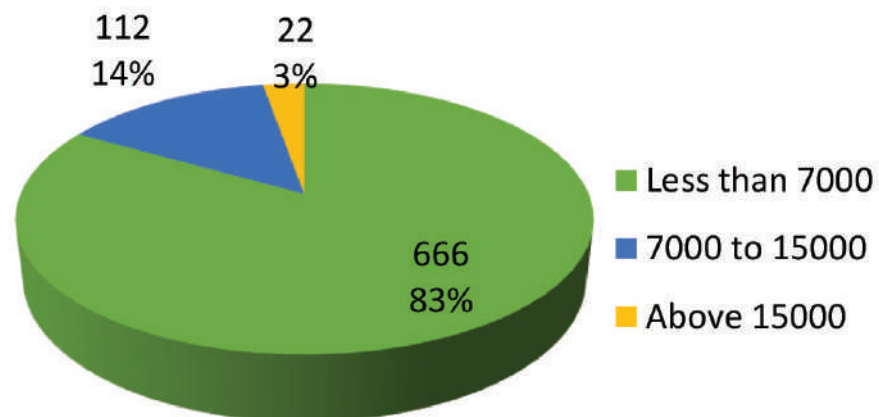
**Table. 9:** Count of Income of the Families

| SL           | Income of the Families | No of Families |
|--------------|------------------------|----------------|
| 1            | Less than 7000         | 666            |
| 2            | 7000 to 15000          | 112            |
| 3            | Above 15000            | 22             |
| <b>Total</b> |                        | <b>800</b>     |

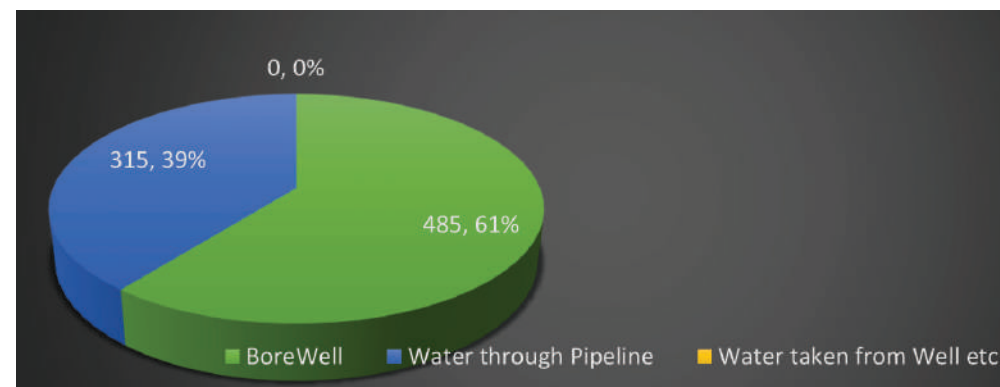
**Table. 10:** Count of Drinking Water Resources

| SL           | Drinking Water Resources  | No of Houses |
|--------------|---------------------------|--------------|
| 1            | BoreWell                  | 485          |
| 2            | Water through Pipeline    | 315          |
| 3            | Water taken from Well etc | 0            |
| <b>Total</b> |                           | <b>800</b>   |

Count of Income of the Families



Count of Drinking Water Resources





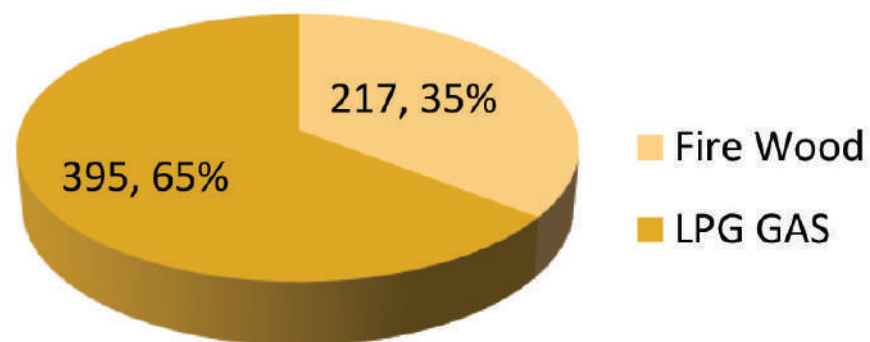
**Table. 11:** Count of Cooking methods

| SL           | Cooking methods | No of Families |
|--------------|-----------------|----------------|
| 1            | Fire Wood       | 217            |
| 2            | LPG GAS         | 395            |
| 3            | Fire Wood & LPG | 188            |
| <b>Total</b> |                 | <b>800</b>     |

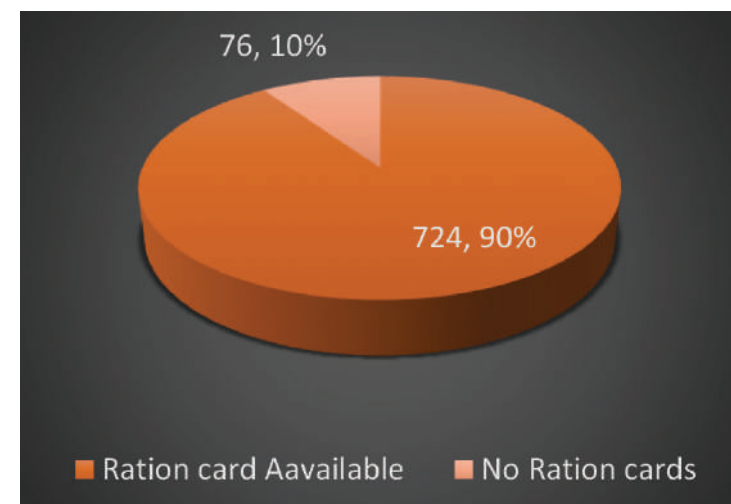
**Table. 12:** Count of Ration card Availability

| SL           | Ration card Availability | No of Families |
|--------------|--------------------------|----------------|
| 1            | Ration card Available    | 724            |
| 2            | No Ration cards          | 76             |
| <b>Total</b> |                          | <b>800</b>     |

Count of Cooking methods



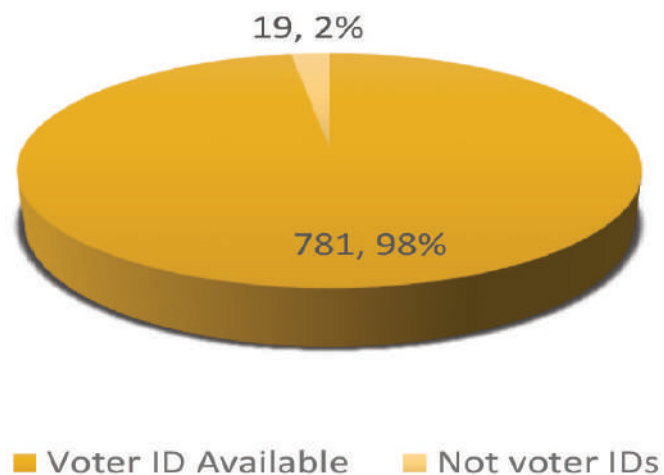
Count of Ration card Availability



**Table. 13:** Count of Voter Id availability

| SL           | Voter Id availability   | No of Families |
|--------------|-------------------------|----------------|
| 1            | Voter ID Available      | 781            |
| 2            | Voter IDs not available | 19             |
| <b>Total</b> |                         | <b>800</b>     |

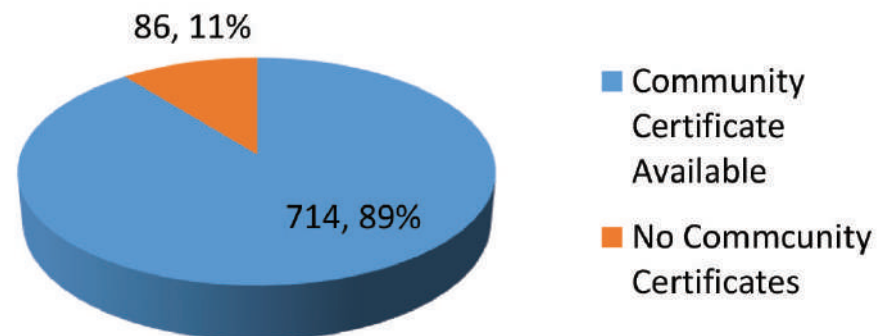
Count of Voter Id availability



**Table. 14:** Count of Community Certificate availability

| SL           | Community Certificate availability  | No of Families |
|--------------|-------------------------------------|----------------|
| 1            | Community Certificate Available     | 714            |
| 2            | No Community Certificates available | 86             |
| <b>Total</b> |                                     | <b>800</b>     |

Count of Community Certificate availability



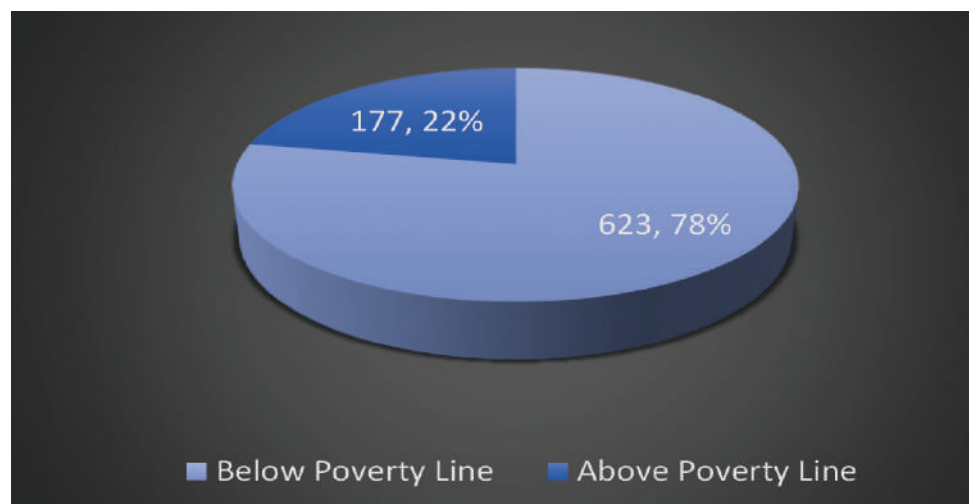
**Table. 15:** Count of Families covered under BPL

| SL           | Families covered under BPL | No of Families |
|--------------|----------------------------|----------------|
| 1            | Below Poverty Line         | 623            |
| 2            | Above Poverty Line         | 177            |
| <b>Total</b> |                            | <b>800</b>     |

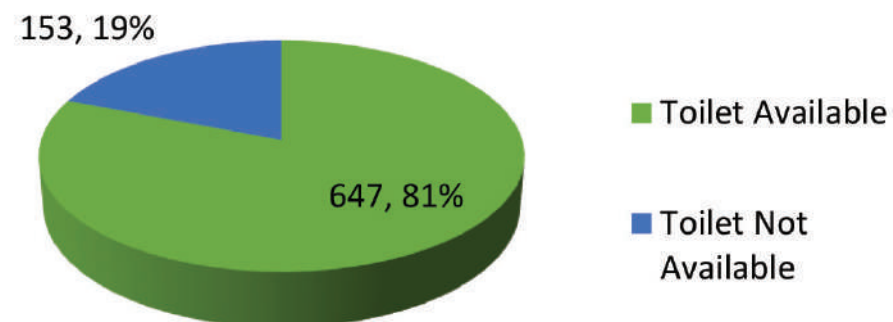
**Table. 16:** Count of Toilet availability in houses

| SL           | Toilet availability in houses | No of Families |
|--------------|-------------------------------|----------------|
| 1            | Toilet Available              | 647            |
| 2            | Toilet Not Available          | 153            |
| <b>Total</b> |                               | <b>800</b>     |

Count of Families covered under BPL



Count of Toilet availability in houses



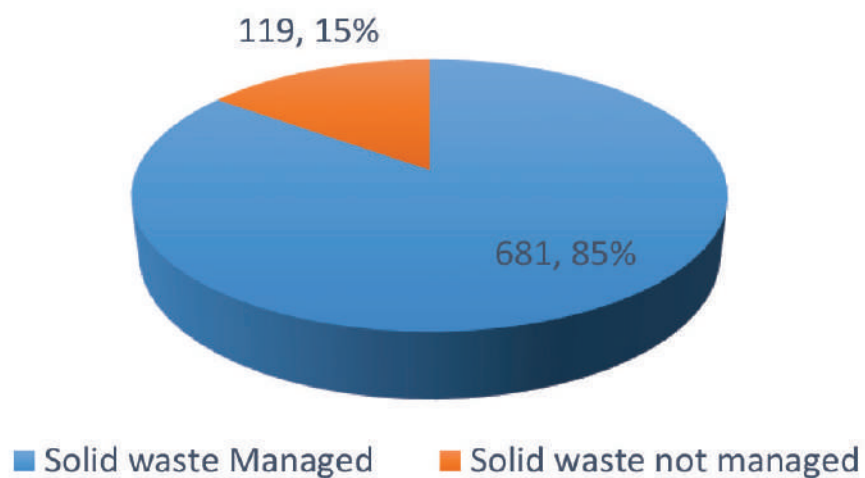
**Table. 17:** Count of Solid waste Management

| SL           | Solid waste Management  | No of Families |
|--------------|-------------------------|----------------|
| 1            | Solid waste Managed     | 681            |
| 2            | Solid waste not managed | 119            |
| <b>Total</b> |                         | <b>800</b>     |

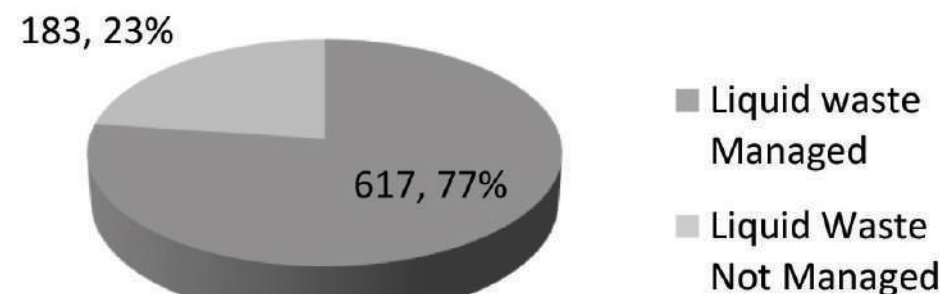
**Table. 18:** Count of Liquid waste Management

| SL           | Liquid waste Management  | No of Families |
|--------------|--------------------------|----------------|
| 1            | Liquid waste Managed     | 617            |
| 2            | Liquid Waste Not Managed | 183            |
| <b>Total</b> |                          | <b>800</b>     |

Count of Solid waste Management



Count of Liquid waste Management

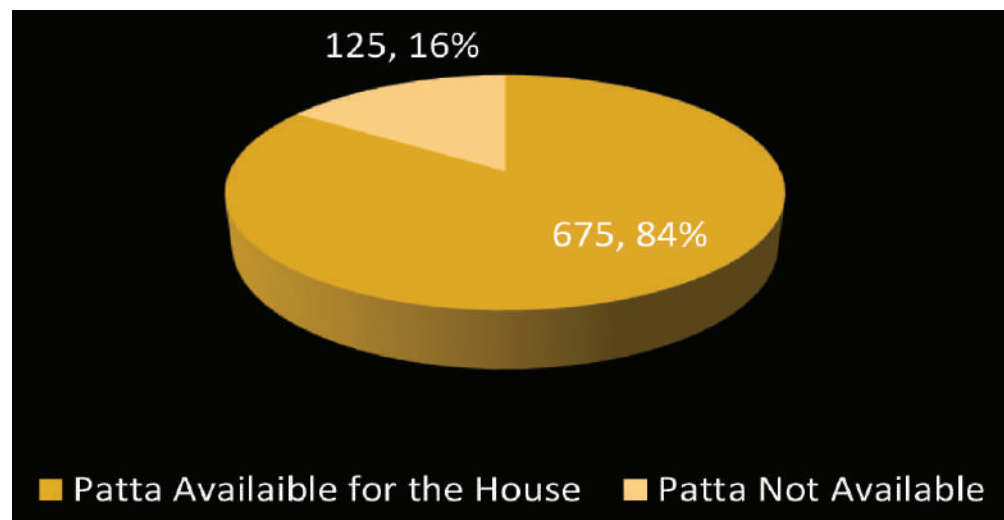




**Table. 19:** Count of House Patta availability

| SL           | House Patta availability      | No of Families |
|--------------|-------------------------------|----------------|
| 1            | Patta Available for the House | 675            |
| 2            | Patta Not Available           | 125            |
| <b>Total</b> |                               | <b>800</b>     |

Count of House Patta availability



**Table. 20:** Count of People working in abroad, other states, locally

| SL           | People working in abroad, other states and locally | No of Families |
|--------------|--|----------------|
| 1            | Working in other Cities                            | 37             |
| 2            | Working in other States                            | 1              |
| 3            | Working Foreign Countries                          | 4              |
| 4            | Working Locally                                    | 758            |
| <b>Total</b> |  | <b>800</b>     |

Count of People working in abroad, other states, locally



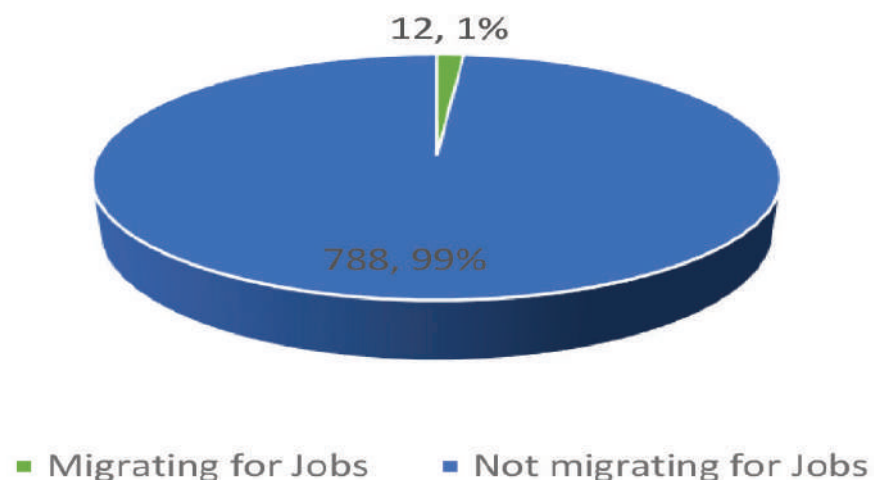
**Table. 21:** Count of Migration due to jobs/works

| SL           | Migration due to jobs/works | No of Families |
|--------------|-----------------------------|----------------|
| 1            | Migrating for Jobs          | 12             |
| 2            | Not migrating for Jobs      | 788            |
| <b>Total</b> |                             | <b>800</b>     |

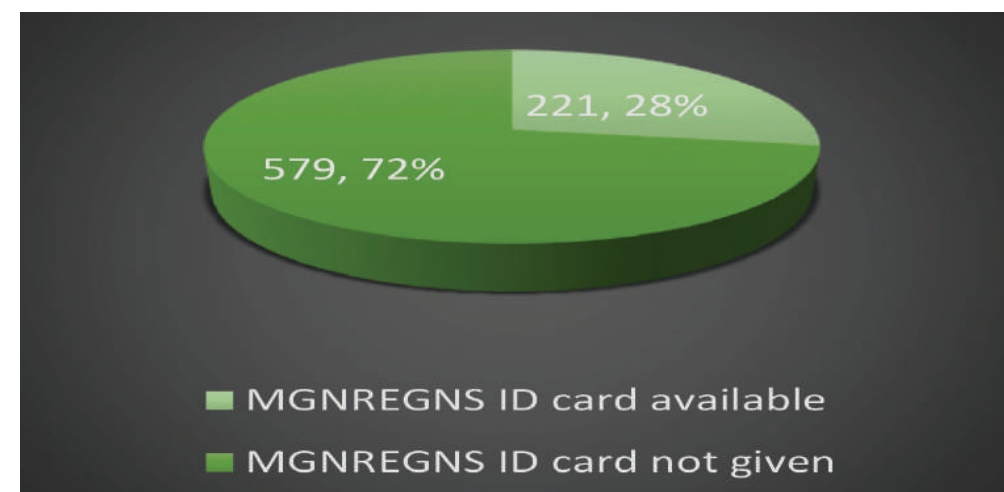
**Table. 22:** Count of MGNREGS Work cards

| SL           | MGNREGS Work cards        | No of Families |
|--------------|---------------------------|----------------|
| 1            | MGNREGS ID card available | 221            |
| 2            | MGNREGS ID card not given | 579            |
| <b>Total</b> |                           | <b>800</b>     |

Count of Migration due to jobs/works



Count of MGNREGS Work cards




**Table. 23:** Count of Families taken Private loans

| SL           | Families taken Private loan | No of Families |
|--------------|-----------------------------|----------------|
| 1            | Private Loan taken          | 6              |
| 2            | No taken Loan               | 794            |
| <b>Total</b> |                             | <b>800</b>     |

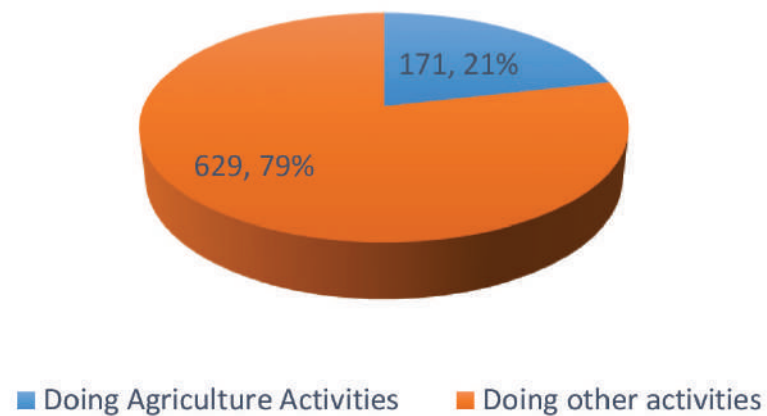
**Table. 24:** Count of Families into Agriculture activities

| SL           | Families into Agriculture activities | No of Families |
|--------------|--------------------------------------|----------------|
| 1            | Doing Agriculture Activities         | 171            |
| 2            | Doing other activities               | 629            |
| <b>Total</b> |                                      | <b>800</b>     |

Count of Families taken Private loans



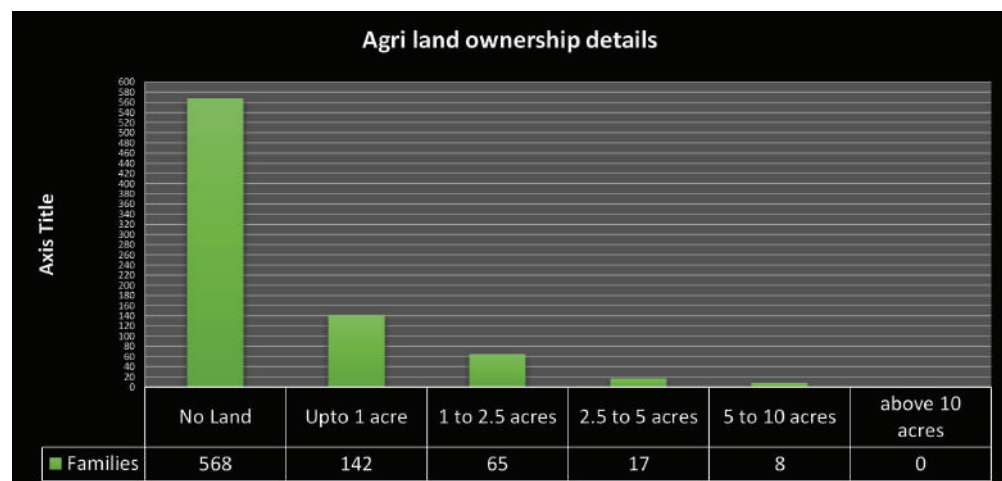
Count of Families into Agriculture activities



**Table. 25:** Count of Agri land ownership details

| SL           | Agri land ownership details | No of Families |
|--------------|-----------------------------|----------------|
| 1            | No Land                     | 568            |
| 2            | Upto 1 acre                 | 142            |
| 3            | 1 to 2.5 acres              | 65             |
| 4            | 2.5 to 5 acres              | 17             |
| 5            | 5 to 10 acres               | 8              |
| 6            | above 10 acres              | 0              |
| <b>Total</b> |                             | <b>800</b>     |

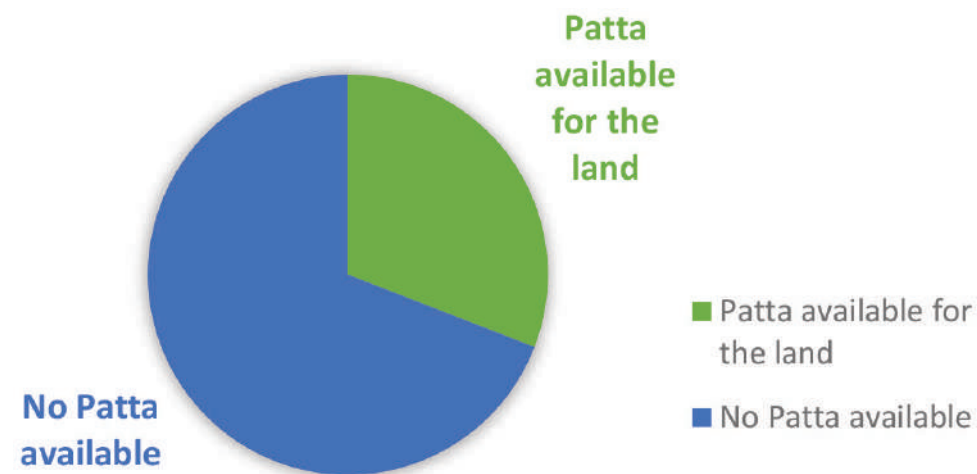
Count of Agri land ownership details



**Table. 26:** Count of Availability of patta for the Agriland

| SL           | Availability of patta for the agriland | No of Families |
|--------------|--|----------------|
| 1            | Patta available for the land           | 247            |
| 2            | No Patta available                     | 553            |
| <b>Total</b> |  | <b>800</b>     |

Count of Availability of patta for the Agriland





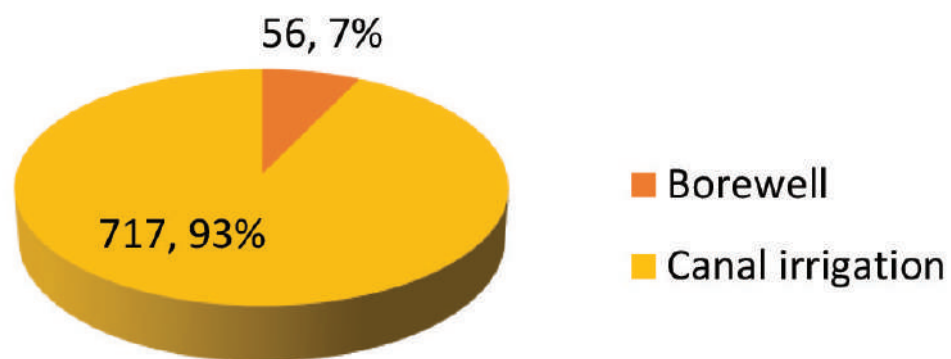
**Table. 27:** Count of Irrigation systems/resources

| SL           | Irrigation System/Resources | No of Families |
|--------------|-----------------------------|----------------|
| 1            | Borewell                    | 56             |
| 2            | Canal irrigation            | 717            |
| 3            | Well                        | 27             |
| <b>Total</b> |                             | <b>800</b>     |

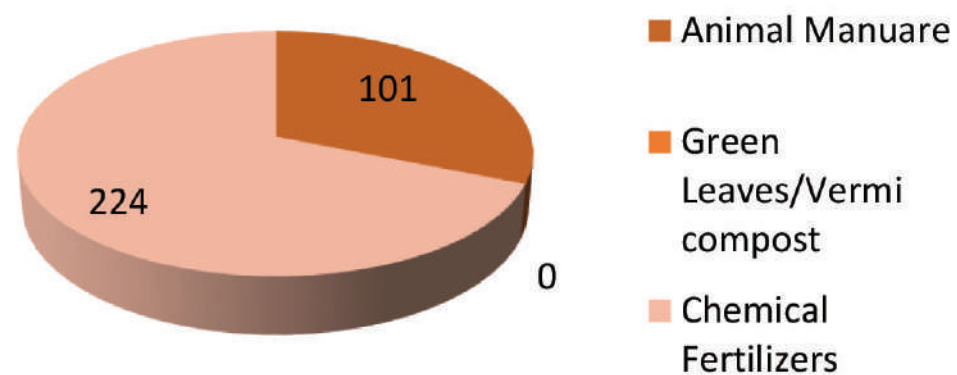
**Table. 28:** Count of Fertilizers Usage

| SL           | Fertilizers Usage          | No of Farmers |
|--------------|----------------------------|---------------|
| 1            | Animal Manuare             | 101           |
| 2            | Green Leaves/Vermi compost | 0             |
| 3            | Chemical Fertilizers       | 699           |
| <b>Total</b> |                            | <b>800</b>    |

Count of Irrigation systems/resources



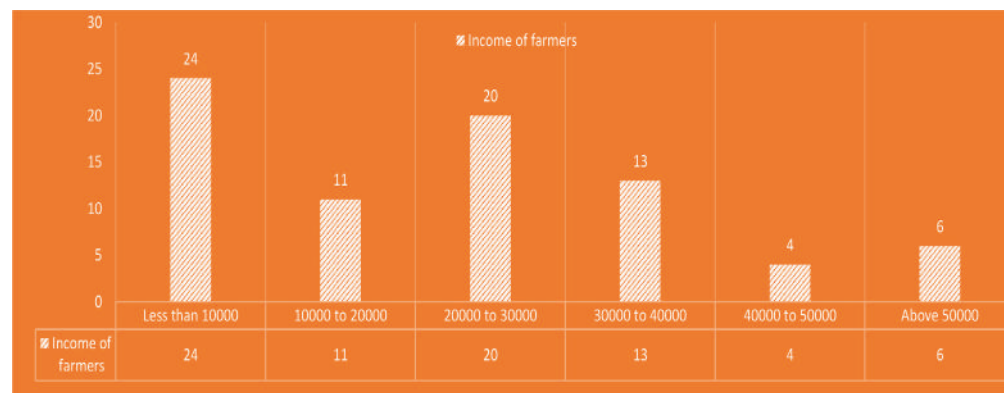
Count of Fertilizers Usage



**Table. 29:** Count of Income of Farmers per year

| SL           | Income of farmers Per year | No of Farmers |
|--------------|----------------------------|---------------|
| 1            | Less than 10000            | 131           |
| 2            | 10000 to 20000             | 3             |
| 3            | 20000 to 30000             | 10            |
| 4            | 30000 to 40000             | 7             |
| 5            | 40000 to 50000             | 17            |
| 6            | Above 50000                | 64            |
| <b>Total</b> |                            | <b>232</b>    |

Count of Income of Farmers per year

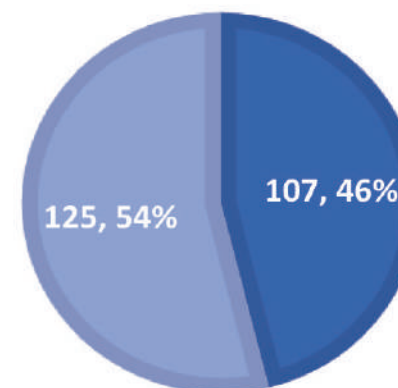


**Table. 30:** Count of Farming Method

| SL           | Farming Method      | No of Farmers |
|--------------|---------------------|---------------|
| 1            | Organic Framing     | 89            |
| 2            | Non Organic Farming | 143           |
| <b>Total</b> |                     | <b>232</b>    |

Count of Farming Method

■ Organic Framing ■ Non Organic Farming



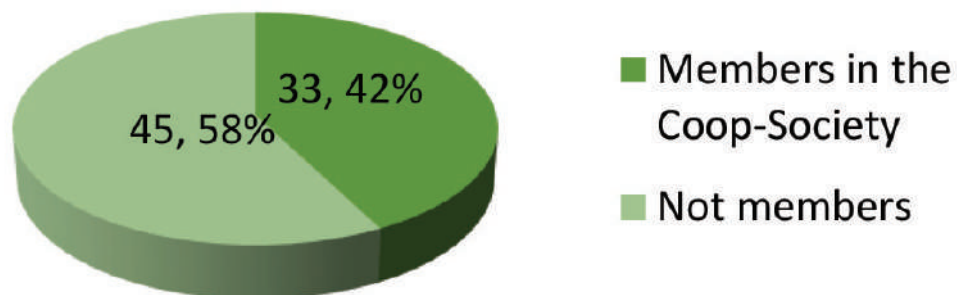
**Table. 31:** Count of Members Cooperative Society

| SL           | Members in Cooperative Society     | No of Farmers |
|--------------|------------------------------------|---------------|
| 1            | Members in the Cooperative Society | 34            |
| 2            | Not members                        | 198           |
| <b>Total</b> |                                    | <b>232</b>    |

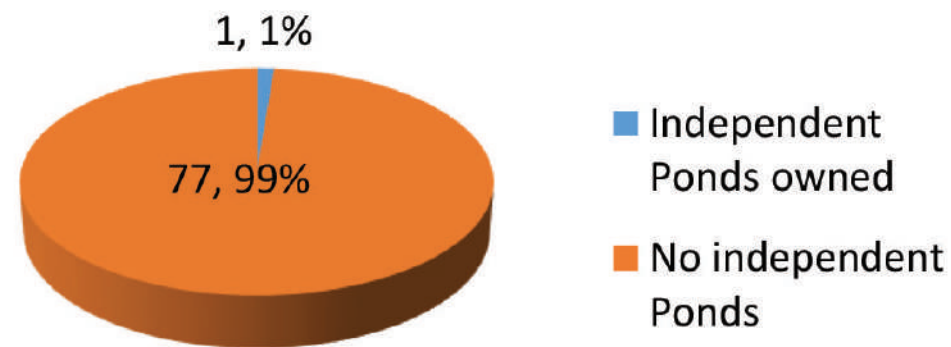
**Table. 32:** Count of Farmers who have farm ponds / ponds in their Agri lands

| SL           | Farmers who have farmponds | No of Farmers |
|--------------|----------------------------|---------------|
| 1            | Independent Ponds owned    | 34            |
| 2            | No independent Ponds       | 198           |
| <b>Total</b> |                            | <b>232</b>    |

Count of Members Cooperative Society



Count of Farmers who have farm ponds / ponds in their Agri lands



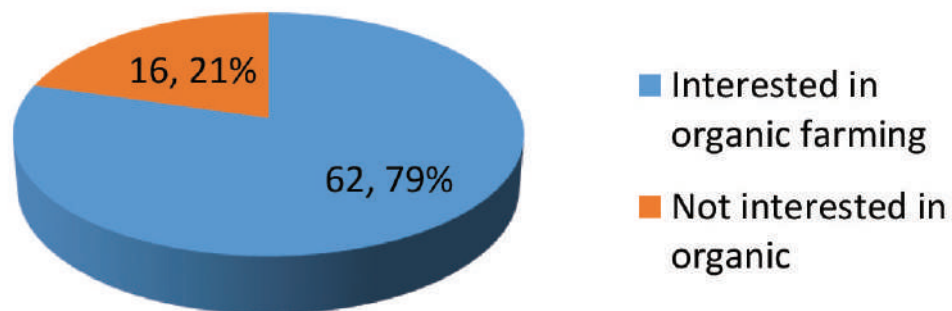
**Table. 33:** Count of Farmers interested in Organic Farming

| SL           | Farmers interested in Organic Farming | No of Farmers |
|--------------|---------------------------------------|---------------|
| 1            | Interested in organic farming         | 107           |
| 2            | Not interested in organic             | 125           |
| <b>Total</b> |                                       | <b>232</b>    |

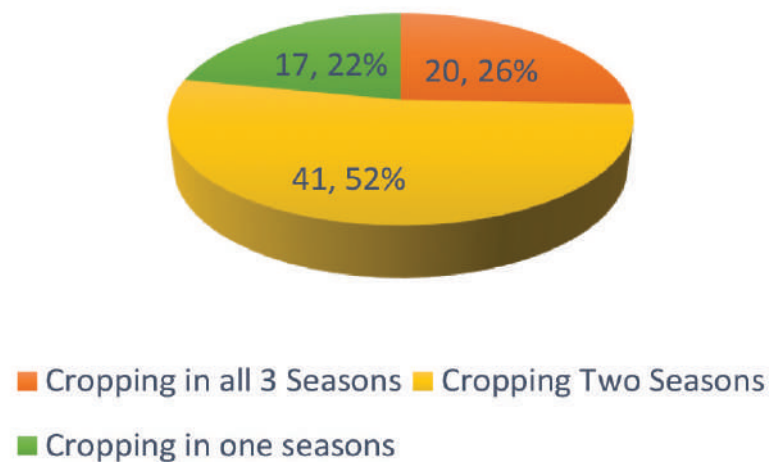
**Table. 34:** Count of Season wise Farming Activities

| SL           | Season wise Farming Activities | No of Farmers |
|--------------|--------------------------------|---------------|
| 1            | Cropping in all 3 Seasons      | 58            |
| 2            | Cropping Two Seasons           | 70            |
| 2            | Cropping in one seasons        | 104           |
| <b>Total</b> |                                | <b>232</b>    |

Count of Farmers interested in Organic Farming



Count of Season wise Farming Activities

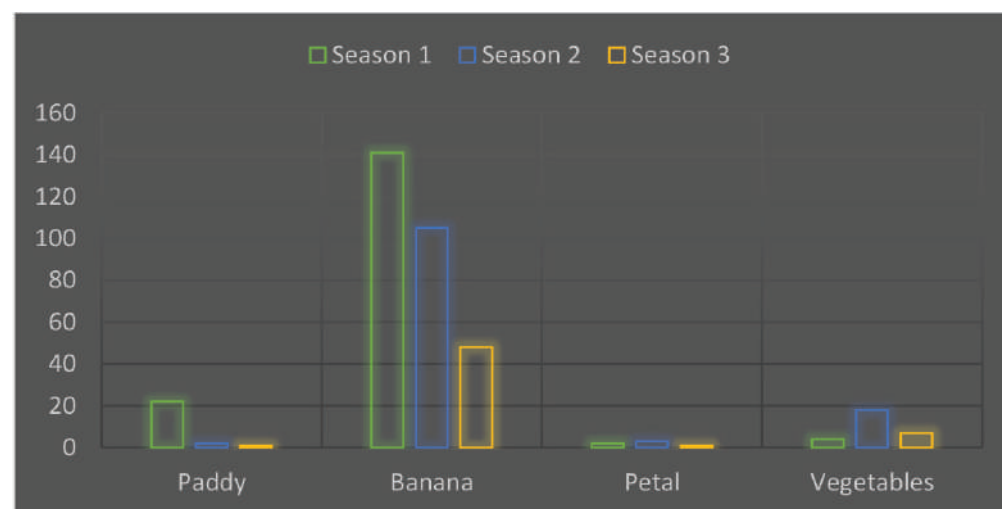




**Table. 35:** Count of Crops cultivation in Seasonal Patterns

| SL           | Crops cultivation in Seasonal Patterns | Season 1   | Season 2   | Season 3  |
|--------------|--|------------|------------|-----------|
| 1            | Paddy                                  | 22         | 2          | 1         |
| 2            | Banana                                 | 141        | 105        | 48        |
| 3            | Petal                                  | 2          | 3          | 1         |
| 4            | Vegetables                             | 4          | 18         | 7         |
| <b>Total</b> |  | <b>169</b> | <b>128</b> | <b>57</b> |

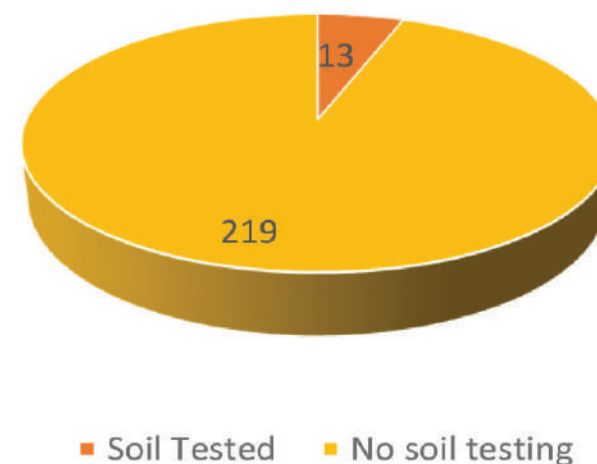
Count of Crops cultivation in Seasonal Patterns



**Table. 36:** Count of Soil testing

| SL           | Soil Testing    | No of Farmers |
|--------------|-----------------|---------------|
| 1            | Soil Tested     | 13            |
| 2            | No soil testing | 219           |
| <b>Total</b> |                 | <b>232</b>    |

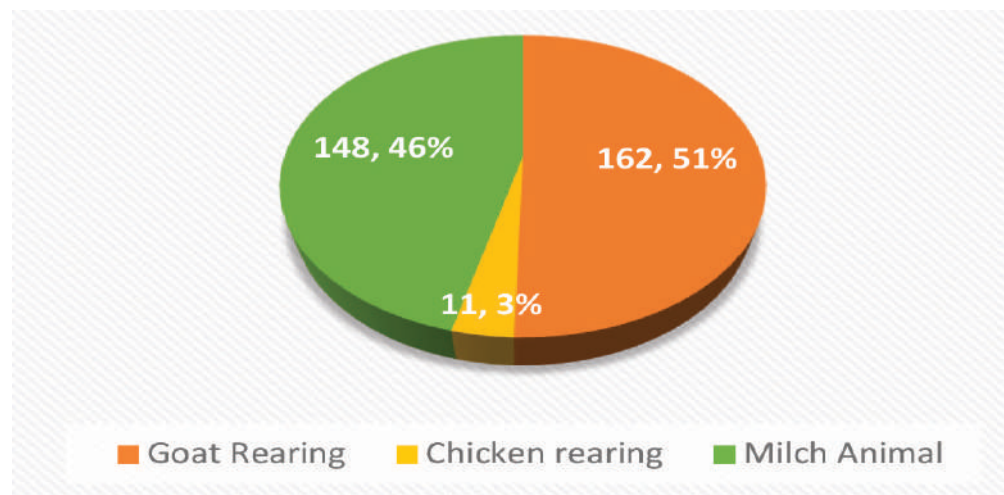
Count of Soil testing



**Table. 37:** Count of Animal Rearing

| SL           | Animal Rearing  | No of Farmers |
|--------------|-----------------|---------------|
| 1            | Goat Rearing    | 131           |
| 2            | Chicken rearing | 16            |
| 3            | Milch Animal    | 159           |
| <b>Total</b> |                 | <b>306</b>    |

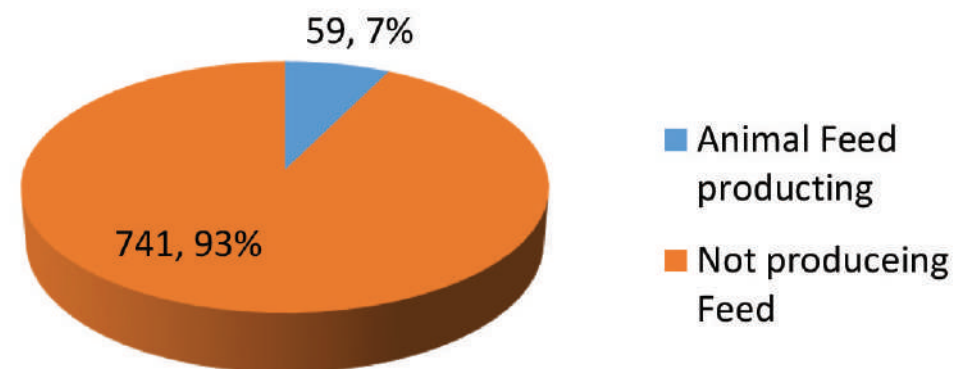
Count of Animal Rearing



**Table. 38:** Count of Animal feed production details

| SL           | Animal Feed Production | No of Farmers |
|--------------|------------------------|---------------|
| 1            | Animal Feed producing  | 59            |
| 2            | Not producing Feed     | 741           |
| <b>Total</b> |                        | <b>800</b>    |

Count of Animal feed production details



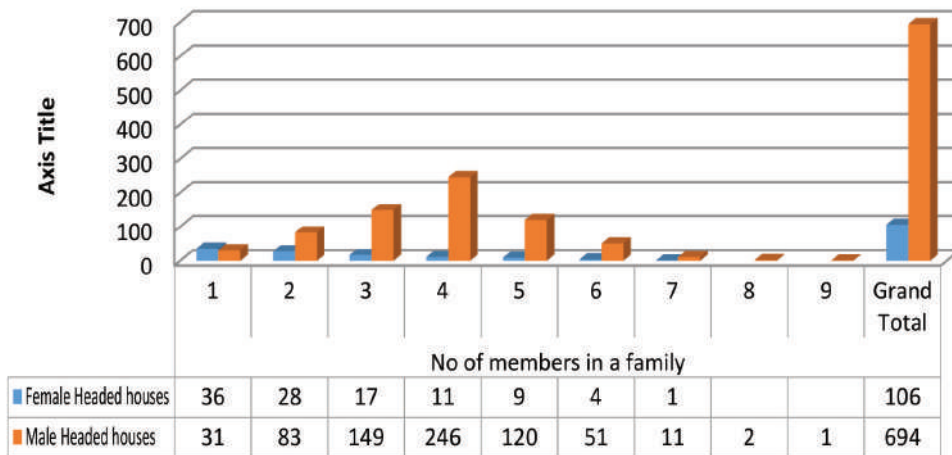
**Table. 39:** Household Orientation based on Family Head & size

| Count of Family Head | No of members in a family |            |            |            |            |           |           |          |          |             |
|----------------------|---------------------------|------------|------------|------------|------------|-----------|-----------|----------|----------|-------------|
|                      | 1                         | 2          | 3          | 4          | 5          | 6         | 7         | 8        | 10       | Grand Total |
| Female Headed houses | 36                        | 28         | 17         | 11         | 9          | 4         | 1         |          |          | 106         |
| Male Headed houses   | 31                        | 83         | 149        | 246        | 120        | 51        | 11        | 2        | 1        | 694         |
| <b>Grand Total</b>   | <b>67</b>                 | <b>111</b> | <b>166</b> | <b>257</b> | <b>129</b> | <b>55</b> | <b>12</b> | <b>2</b> | <b>1</b> | <b>800</b>  |

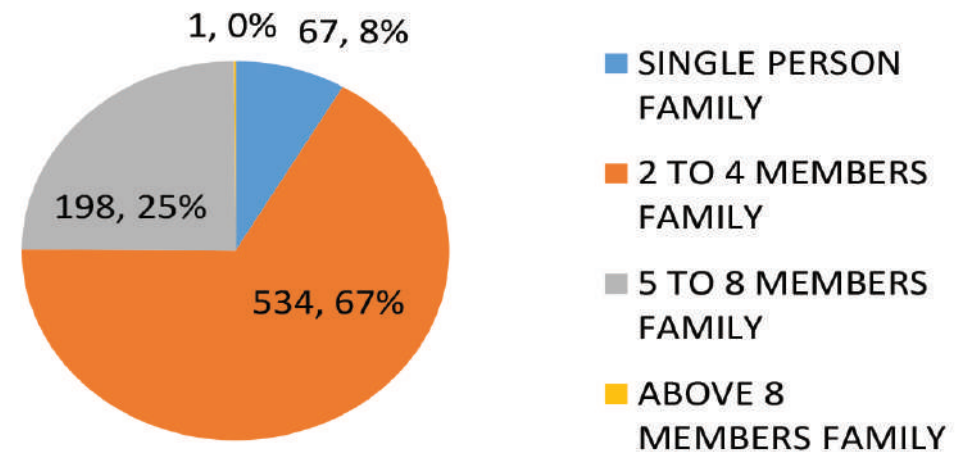
**Table. 40:** Count of Family Size

| SL           | Family Size            | No of Farmers |
|--------------|------------------------|---------------|
| 1            | SINGLE PERSON FAMILY   | 67            |
| 2            | 2 TO 4 MEMBERS FAMILY  | 534           |
| 3            | 5 TO 8 MEMBERS FAMILY  | 198           |
| 4            | ABOVE 8 MEMBERS FAMILY | 1             |
| <b>Total</b> |                        | <b>800</b>    |

Household Orientation based on Family Head & size



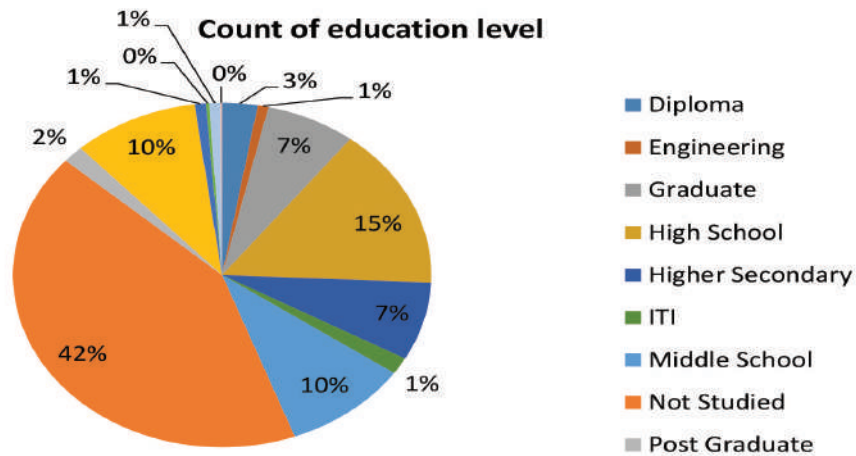
Count of Family Size



**Table. 41:** Count of Education Level

| SL                 | Education Level     | Total       |
|--------------------|---------------------|-------------|
| 1                  | Diploma             | 73          |
| 2                  | Engineering         | 22          |
| 3                  | Graduate            | 185         |
| 4                  | High School         | 405         |
| 5                  | Higher Secondary    | 196         |
| 6                  | ITI                 | 42          |
| 7                  | Middle School       | 259         |
| 8                  | Not Studied         | 1125        |
| 9                  | Post Graduate       | 43          |
| 10                 | Primary             | 259         |
| 11                 | Professional Degree | 23          |
| 12                 | SSLC                | 7           |
| 13                 | Teacher             | 23          |
| 14                 | UKG                 | 3           |
| <b>Grand Total</b> |                     | <b>2665</b> |

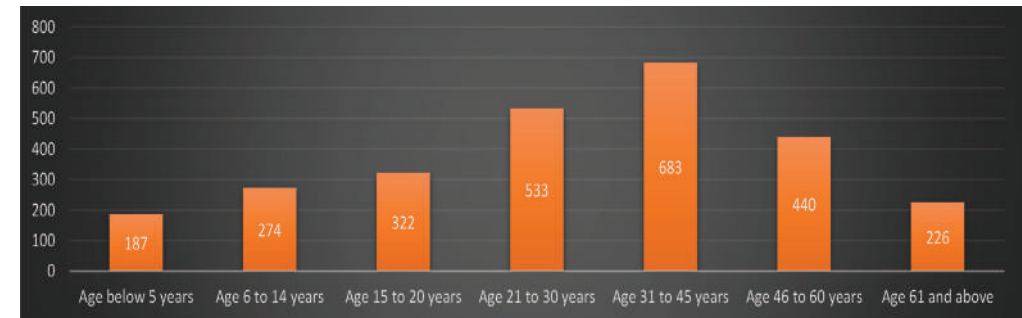
Count of Education Level



**Table. 42:** Age Groups Count

| SL           | Age Groups         | COUNT of Age Groups |
|--------------|--------------------|---------------------|
| 1            | Age below 5 years  | 187                 |
| 2            | Age 6 to 14 years  | 274                 |
| 3            | Age 15 to 20 years | 322                 |
| 4            | Age 21 to 30 years | 533                 |
| 5            | Age 31 to 45 years | 683                 |
| 6            | Age 46 to 60 years | 440                 |
| 7            | Age 61 and above   | 226                 |
| <b>Total</b> |                    | <b>2665</b>         |

Age Groups Count

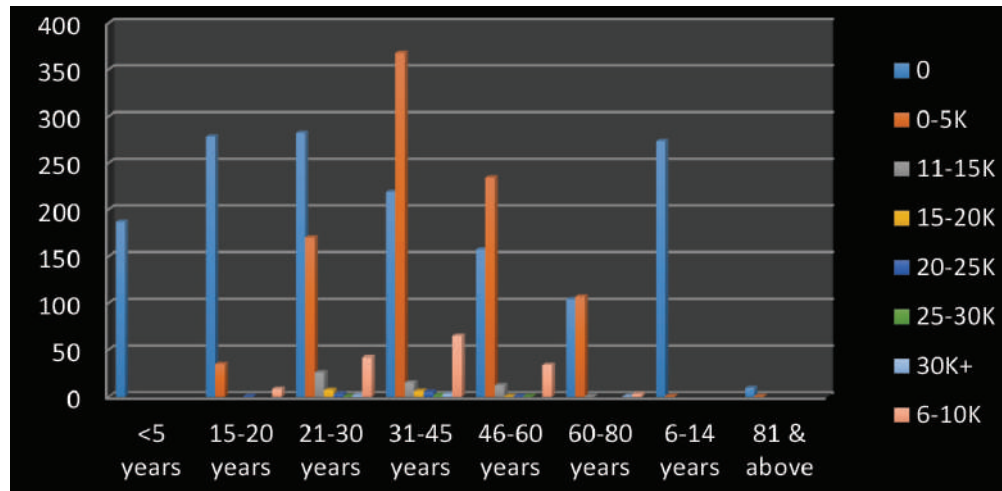




**Table. 43:** Count of Income Across Age Groups

| COUNT of Age       | Income Groups |            |           |           |           |          |          |             |       |             |
|--------------------|---------------|------------|-----------|-----------|-----------|----------|----------|-------------|-------|-------------|
|                    | Age Groups    | No Income  | 0-5K      | 11-15K    | 16-20K    | 21-30K   | 31-40K   | 50K & above | 6-10K | Grand Total |
| <5 years           | 187           |            |           |           |           |          |          |             |       | 187         |
| 15-20 years        | 278           | 35         |           |           | 1         |          |          |             | 8     | 322         |
| 21-30 years        | 282           | 170        | 26        | 7         | 3         | 1        | 2        | 42          |       | 533         |
| 31-45 years        | 219           | 368        | 15        | 6         | 5         | 2        | 3        | 65          |       | 683         |
| 46-60 years        | 157           | 234        | 12        | 1         | 1         | 1        |          | 34          |       | 440         |
| 60-80 years        | 104           | 107        | 1         |           |           |          | 1        | 3           |       | 216         |
| 6-14 years         | 273           | 1          |           |           |           |          |          |             |       | 274         |
| 81 & above         | 9             | 1          |           |           |           |          |          |             |       | 10          |
| <b>Grand Total</b> | <b>1509</b>   | <b>916</b> | <b>54</b> | <b>14</b> | <b>10</b> | <b>4</b> | <b>6</b> | <b>152</b>  |       | <b>2665</b> |

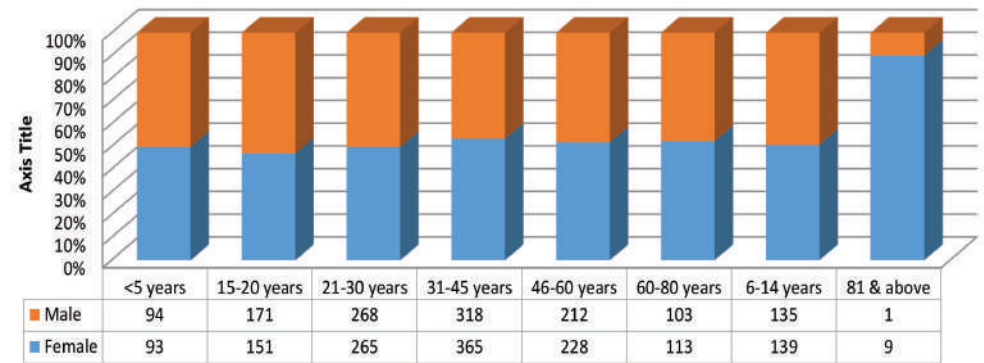
Count of Income Across Age Groups



**Table. 44:** Age Group division across gender

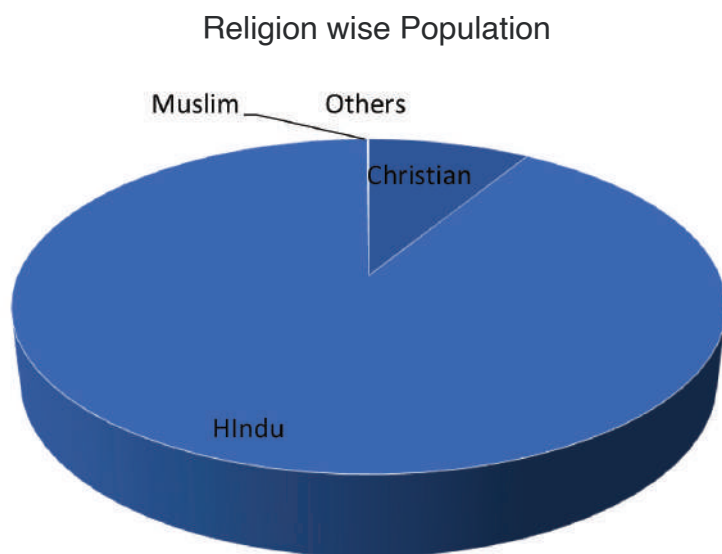
| SL                 | Count of Gender Age Groups | Gender Female | Male        | Grand Total |
|--------------------|----------------------------|---------------|-------------|-------------|
| 1                  | <5 years                   | 93            | 94          | 187         |
| 2                  | 15-20 years                | 151           | 171         | 322         |
| 3                  | 21-30 years                | 265           | 268         | 533         |
| 4                  | 31-45 years                | 365           | 318         | 683         |
| 5                  | 46-60 years                | 228           | 212         | 440         |
| 6                  | 60-80 years                | 113           | 103         | 216         |
| 7                  | 6-14 years                 | 139           | 135         | 274         |
| 8                  | 81 & above                 | 9             | 1           | 10          |
| <b>Grand Total</b> |                            | <b>1363</b>   | <b>1302</b> | <b>2665</b> |

Age Group division across gender



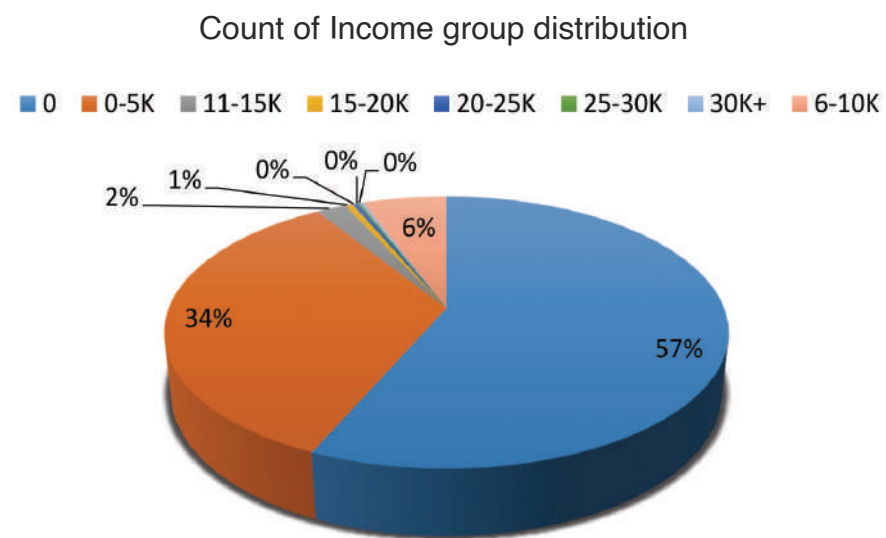
**Table. 45:** Religion wise Population

| SL                 | Religion  | COUNT of Religion |
|--------------------|-----------|-------------------|
| 1                  | Christian | 233               |
| 2                  | HIndu     | 2430              |
| 3                  | Muslim    | 1                 |
| 4                  | Others    | 1                 |
| <b>Grand Total</b> |           | <b>2665</b>       |



**Table. 46:** Count of Income group distribution

| SL                 | Age Groups | COUNT of Age Groups |
|--------------------|------------|---------------------|
| 1                  | 0          | 1509                |
| 2                  | 0-5K       | 916                 |
| 3                  | 11-15K     | 54                  |
| 4                  | 15-20K     | 14                  |
| 5                  | 20-25K     | 10                  |
| 6                  | 25-30K     | 4                   |
| 7                  | 30K+       | 6                   |
| 8                  | 6-10K      | 152                 |
| <b>Grand Total</b> |            | <b>2665</b>         |



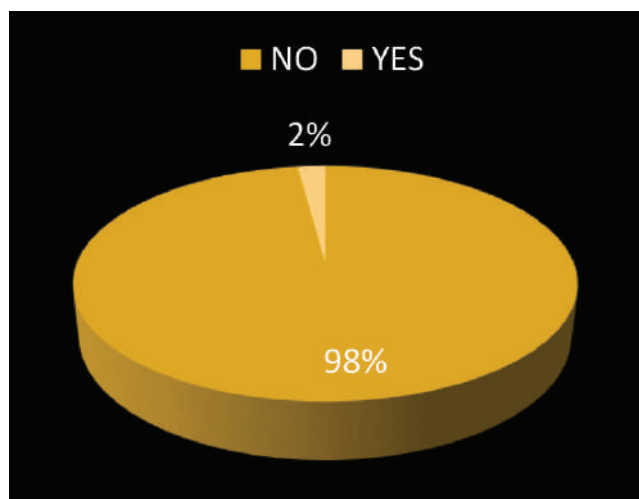
**Table. 47:** Demography - Physically

| SL                 | Physically challenged | Count of Physically Challenged |
|--------------------|-----------------------|--------------------------------|
| 1                  | NO                    | 2609                           |
| 2                  | YES                   | 56                             |
| <b>Grand Total</b> |                       | <b>2665</b>                    |

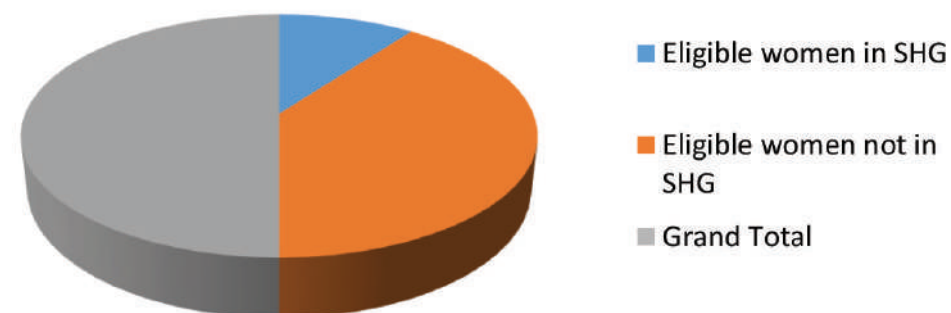
**Table. 48:** Count of SHG participation Vs SHG Eligible Women

| SL                 | SHG                       | Total      |
|--------------------|---------------------------|------------|
| 1                  | Eligible women in SHG     | 190        |
| 2                  | Eligible women not in SHG | 742        |
| <b>Grand Total</b> |                           | <b>932</b> |

Demography - Physically



Count of SHG participation Vs SHG Eligible Women



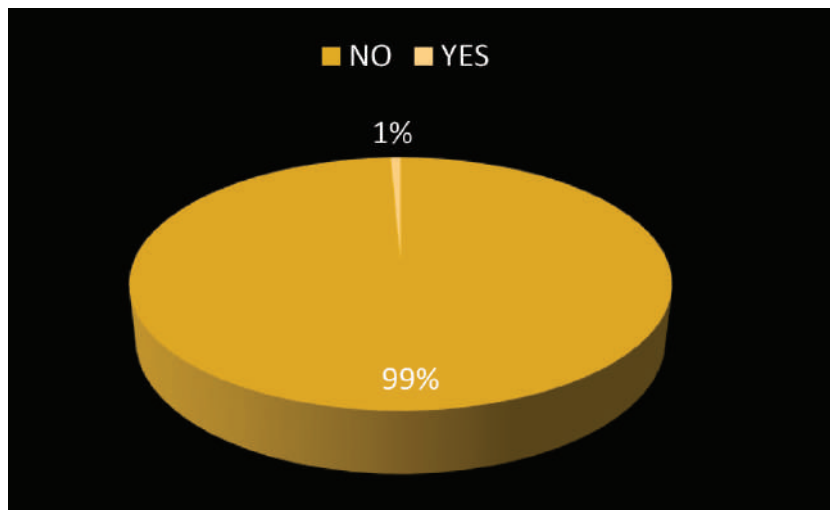
**Table. 49:** Count of FPO

| SL                 | FPO | Count of FPO |
|--------------------|-----|--------------|
| 1                  | NO  | 2646         |
| 2                  | YES | 19           |
| <b>Grand Total</b> |     | <b>2665</b>  |

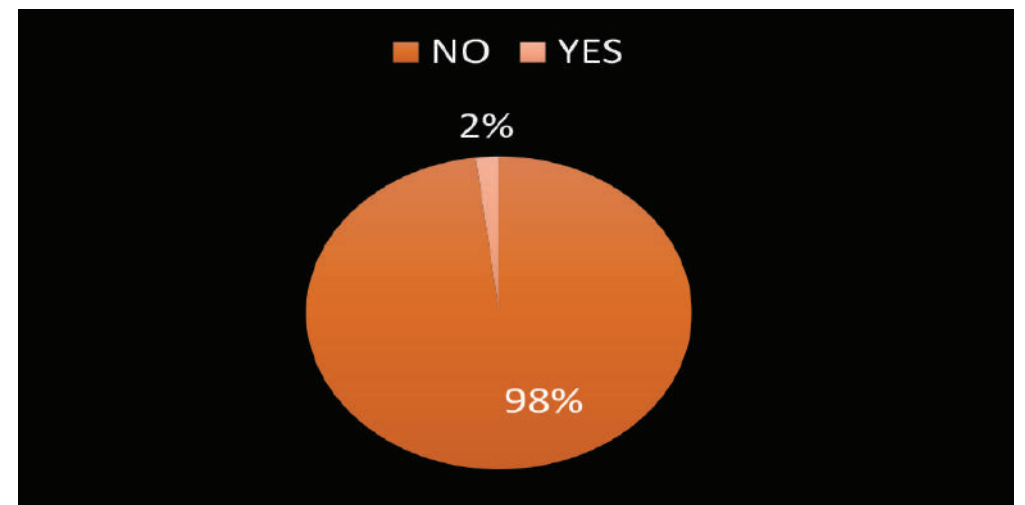
**Table. 50:** Count of Farmer Group Preference (Y/N)

| SL                 | Row Labels | Count of Frame Group Preference (Y/N) |
|--------------------|------------|---------------------------------------|
| 1                  | NO         | 2613                                  |
| 2                  | YES        | 52                                    |
| <b>Grand Total</b> |            | <b>2665</b>                           |

Count of FPO



Count of Farmer Group Preference (Y/N)





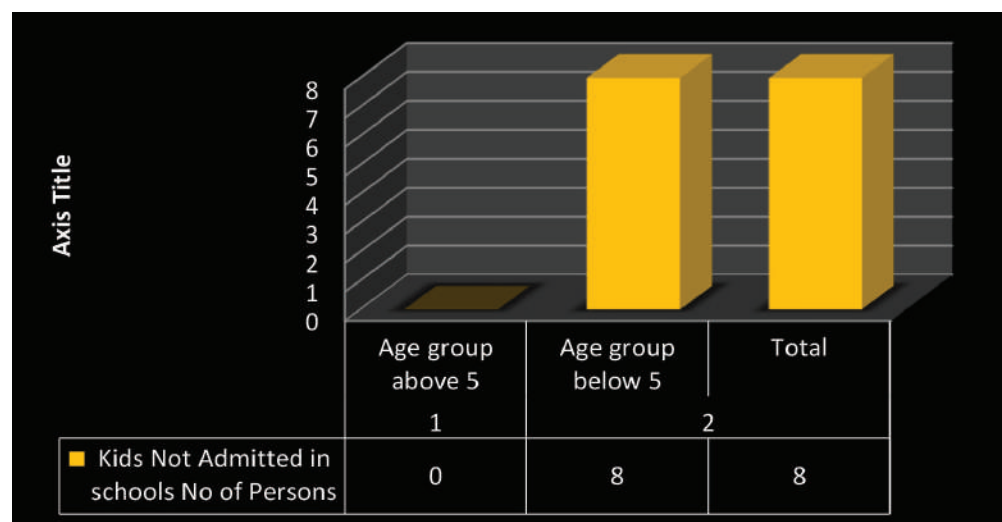
**Table. 51:** Kids Not Admitted in Schools

| SL           | Kids Not Admitted in schools | No of Persons |
|--------------|------------------------------|---------------|
| 1            | Age group above 5            | 0             |
| 2            | Age group below 5            | 8             |
| <b>Total</b> |                              | <b>8</b>      |

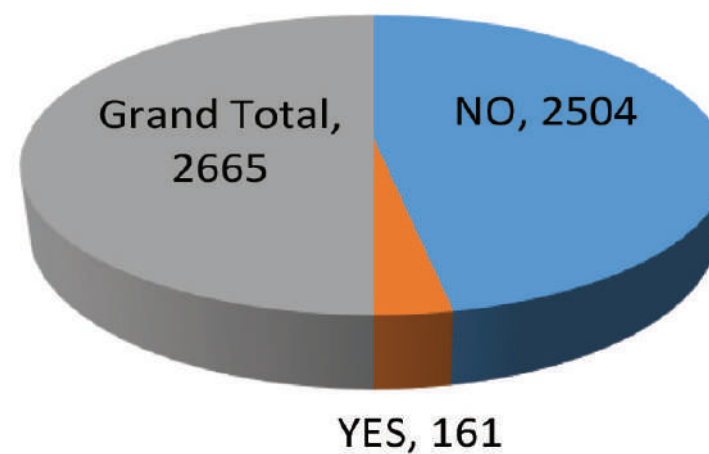
**Table. 52:** Overall Pension Count

| SL                 | Pension | Count of Pension |
|--------------------|---------|------------------|
| 1                  | NO      | 2504             |
| 2                  | YES     | 161              |
| <b>Grand Total</b> |         | <b>2665</b>      |

Kids Not Admitted in Schools



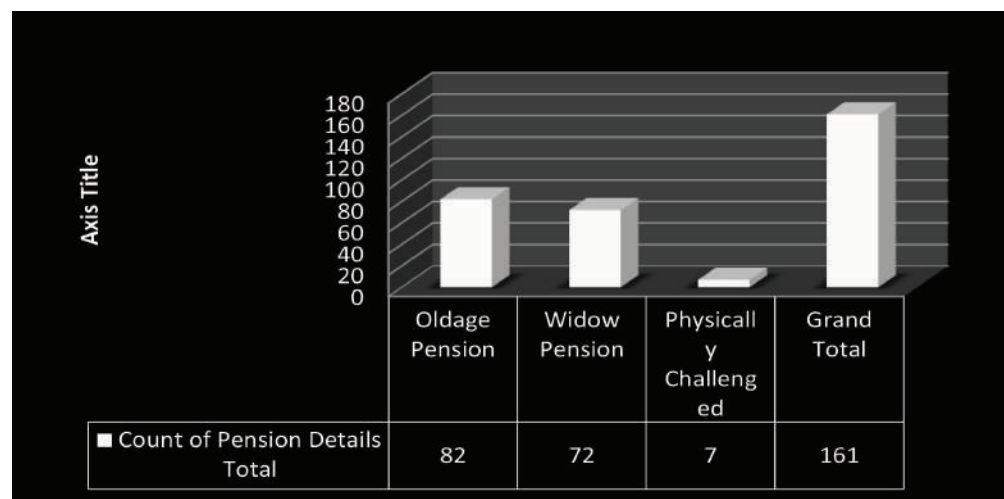
Overall Pension Count



**Table. 53:** Count on pension details

| SL                 | Pension Details       | Total      |
|--------------------|-----------------------|------------|
| 1                  | Oldage Pension        | 82         |
| 2                  | Widow Pension         | 72         |
| 3                  | Physically Challenged | 7          |
| <b>Grand Total</b> |                       | <b>161</b> |

Count on pension details



## 2.5 VALAPPAKUDI VILLAGE PANCHAYAT, THIRUVAIYARU BLOCK, THANJAVUR DISTRICT, TAMIL NADU

### A. BASIC PROFILE OF VILLAGE

#### 1. POPULATION-COMMUNITY WISE

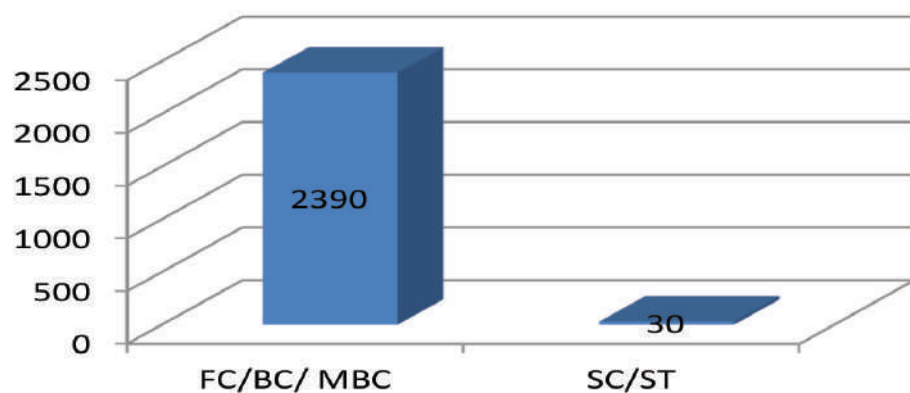
Village has population of 2420 as per census data of 2011, in which general category and the Backward class community population is 2390 and scheduled caste population is 30. 98.8 % of the population is FC/BC/ MBC community, 1.2% population belongs to SC/ST community.

**TABLE – 1**  
**POPULATION DETAILS – COMMUNITY WISE**

| Sl. No.      | Particulars | Population  | Percentage |
|--------------|-------------|-------------|------------|
| 1            | FC/BC/ MBC  | 2390        | 98.8       |
| 2            | SC/ST       | 30          | 1.2        |
| <b>Total</b> |             | <b>2420</b> |            |

Source : Census 2011

**CHART - 1**



#### 2. CLASSIFICATIONS OF LANDS

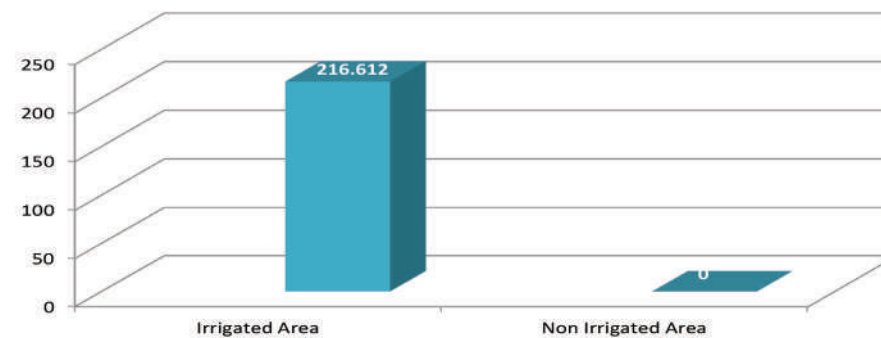
In the total area 216.2 acres of the farm land in the village, all the area is irrigated and no farmland is left unirrigated.

**TABLE – 2**  
**CLASSIFICATION OF LANDS**

| Sl. No. | Particulars        | Land in HA |
|---------|--------------------|------------|
| 1       | Irrigated Area     | 216.612    |
| 2       | Non Irrigated Area | 0          |

Source : Census 2011

**CHART - 2**



## B. EDUCATION

### 1. DETAILS OF CHILDREN

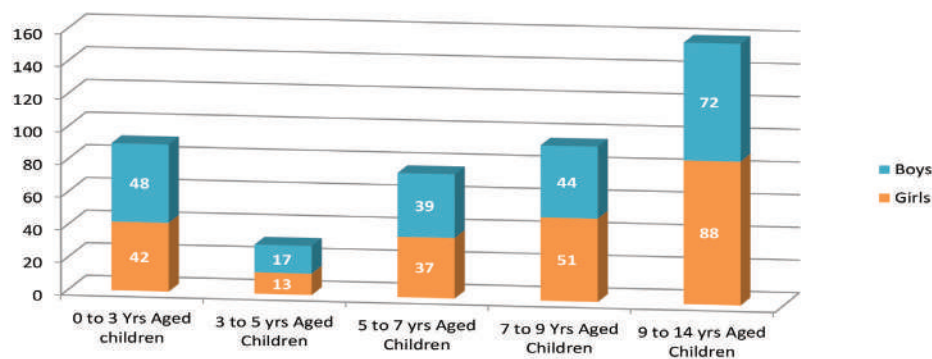
In the village, 90 children are in the age group 0 to 3 years in which 42 are girls and 48 are boys, 30 children are in the age group 3 to 5 years in which 13 are girls and 17 are boys, 76 children are in the age group 5 to 7 years in which 37 are girls and 39 are boys, 95 children in the age group 7 to 9 in which 51 are girls and 44 are boys and 160 children are in the age group 9 to 14 years in which 88 are girls and 72 are boys.

**TABLE – 3**  
**CHILDREN IN THE PANCHAYAT**

| Sl. No.      | Particulars               | Girls      | Boys       | Total      |
|--------------|---------------------------|------------|------------|------------|
| 1            | 0 to 3 Yrs Aged children  | 42         | 48         | 90         |
| 2            | 3 to 5 yrs Aged Children  | 13         | 17         | 30         |
| 3            | 5 to 7 yrs Aged Children  | 37         | 39         | 76         |
| 4            | 7 to 9 Yrs Aged Children  | 51         | 44         | 95         |
| 5            | 9 to 14 yrs Aged Children | 88         | 72         | 160        |
| <b>Total</b> |                           | <b>157</b> | <b>193</b> | <b>350</b> |

Source : Anganwadi

**CHART - 3**



## 2. EDUCATIONAL INSTITUTIONS

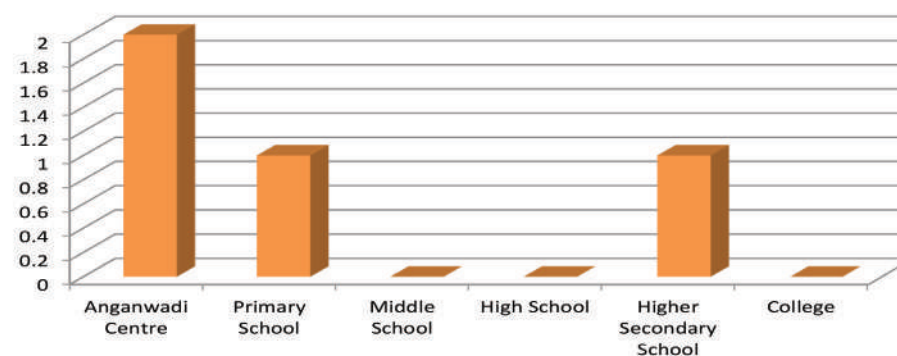
In the education sector there are 2 Anganwadis and 1 primary school and 1 Higher secondary institution in the village. However, there are no facilities for middle and higher school education, there is also no college in the village.

**TABLE – 4**  
**EDUCATIONAL INSTITUTIONS**

| Sl. No. | Particulars             | Nos |
|---------|-------------------------|-----|
| 1       | Anganwadi Centre        | 2   |
| 2       | Primary School          | 1   |
| 3       | Middle School           | 0   |
| 4       | High School             | 0   |
| 5       | Higher Secondary School | 1   |
| 6       | College                 | 0   |

Source : Mission Antyodaya -2019 and GP

**CHART - 4**





### 3. INFRASTRUCTURE OF EDUCATIONAL INSTITUTIONS

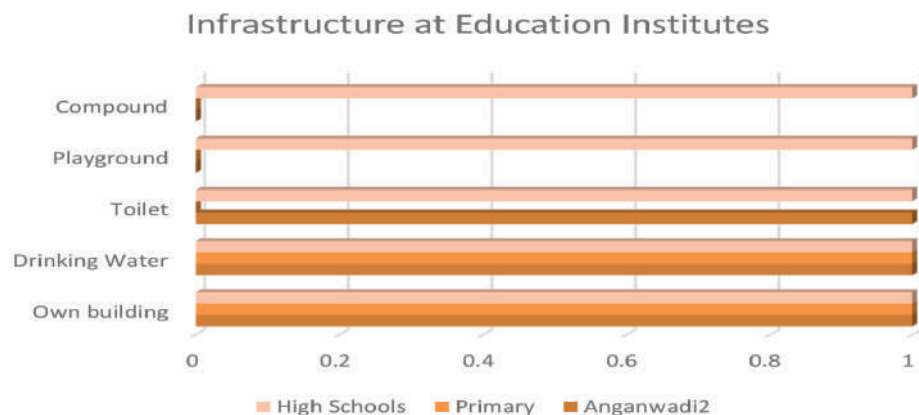
The Basic infrastructure in educational institutions is in moderate shape, while the primary school has the facilities of drinking water and its own building, however, it lacks the facilities of toilet, playground and a compound. Whereas the Anganwadis also don't host playground and a compound but they do offer drinking water, toilet and have their own building. On the other hand the higher secondary institutions host all the basic primary facilities mentioned above. In the graph 1 represents availability of the facility whereas 0 tells that the facility is not available.

**TABLE – 5**  
**INFRASTRUCTURE OF EDUCATIONAL INSTITUTIONS**

| Sl. No. | Particulars    | Anganwadi | Primary | High Schools |
|---------|----------------|-----------|---------|--------------|
| 1       | Own building   | Yes       | Yes     | Yes          |
| 2       | Drinking Water | Yes       | Yes     | Yes          |
| 3       | Toilet         | Yes       | No      | Yes          |
| 4       | Playground     | No        | No      | Yes          |
| 5       | Compound       | No        | No      | Yes          |

Source : Mission Antyodaya -2019

**CHART - 5**



### C. PUBLIC HEALTH AND SANITATION

#### 1. HEALTH INFRASTRUCTURE IN THE VILLAGE

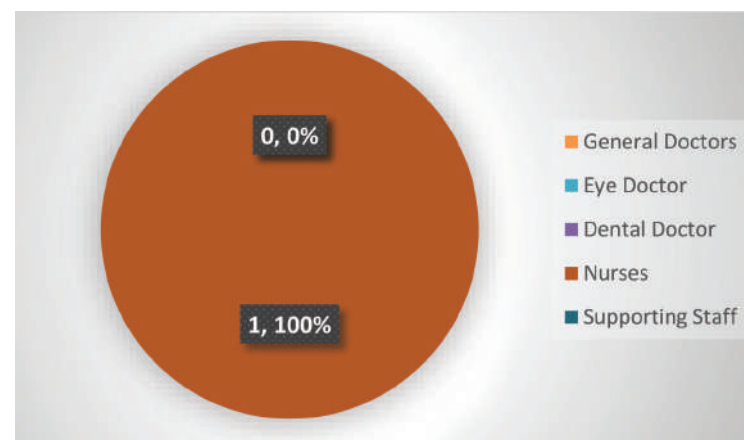
On the medical front for primary health the village has only one nurse 1 and no doctors and zero supporting staff.

**TABLE – 6**  
**HUMAN RESOURCES IN PHC**

| Sl. No.      | Particulars      | Nos      |
|--------------|------------------|----------|
| 1            | General Doctors  | 0        |
| 2            | Nurses           | 1        |
| 3            | Supporting Staff | 0        |
| <b>Total</b> |                  | <b>1</b> |

Source : Primary Health Centre, Naducauvery

**CHART - 6**



## 2. HEALTH SERVICES FOR MOTHER AND CHILD

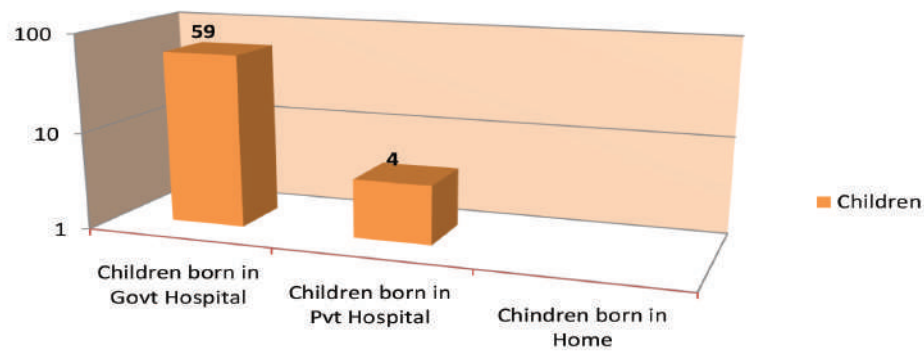
There were a total of 63 child births in previous year where 59 births were in government hospital and 4 births took place in private hospital.

**TABLE – 7**  
**CHILD BORN IN THE YEAR 2019**

| Sl. No. | Particulars                    | Nos     |
|---------|--------------------------------|---------|
| 1       | Children born in Govt Hospital | 59      |
| 2       | Children born in Pvt Hospital  | 4       |
| 3       | Children born in Home          | No Data |

Source : PHC, Naducauvery

**CHART - 7**



## 3. DEATH OF CHILD AND MOTHER DURING DELIVERY

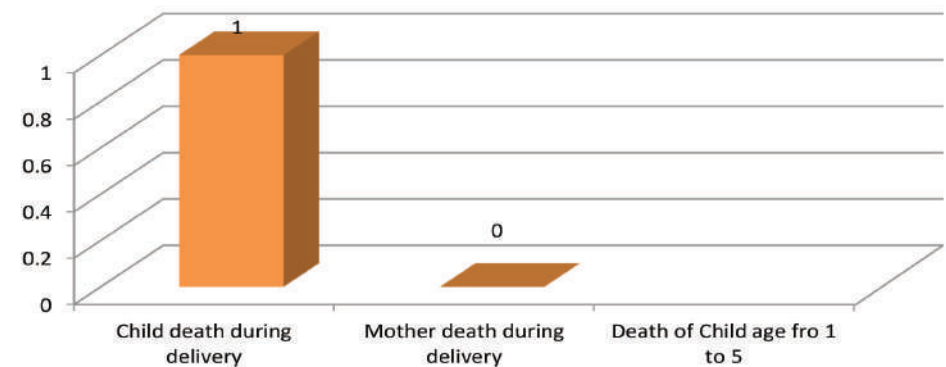
There was 1 report of child death during birth. However, there were no reports of death of mothers during child birth in the past year.

**TABLE - 8**  
**PERSONS AFFECTED BY HEALTH PROBLEMS IN 2019**

| Sl. No. | Death of Child and Mother during Delivery | Patients |
|---------|---|----------|
| 1       | Child death during delivery               | 1        |
| 2       | Mother death during delivery              | 0        |

Source : PHC, Naducauvery

**CHART - 8**



#### 4. FAMILIES ARE HAVING SANITARY INFRASTRUCTURE

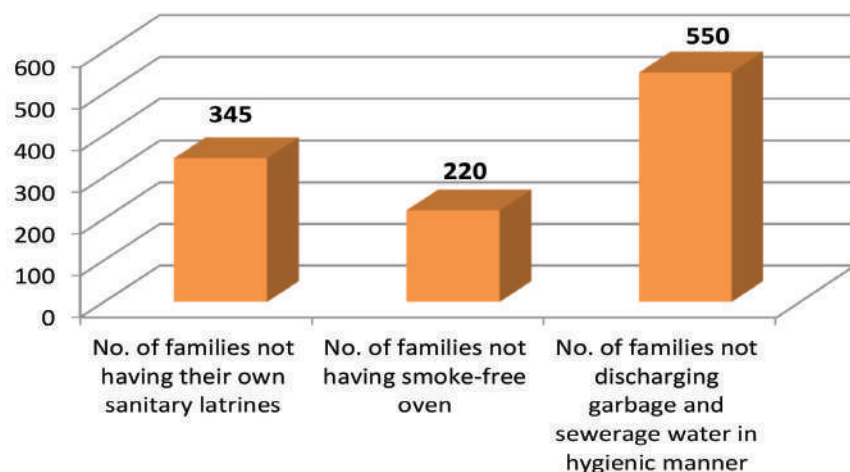
In the village, 345 families are not having their own sanitary latrines, 220 families are not having smoke free oven and 550 families are not discharging garbage and sewerage water in hygienic manner.

**TABLE- 9**  
**FAMILIES HAVING SANITARY INFRASTRUCTURE**

| Sl. No. | Particulars   | Families |
|---------|---|----------|
| 1       | No. of families not having their own sanitary latrines                        | 345      |
| 2       | No. of families not having smoke-free oven                                    | 220      |
| 3       | No. of families not discharging garbage and sewerage water in hygienic manner | 550      |

Source : Mission Antyodaya 2019

**CHART - 9**



#### 5. SOURCES OF DRINKING WATER

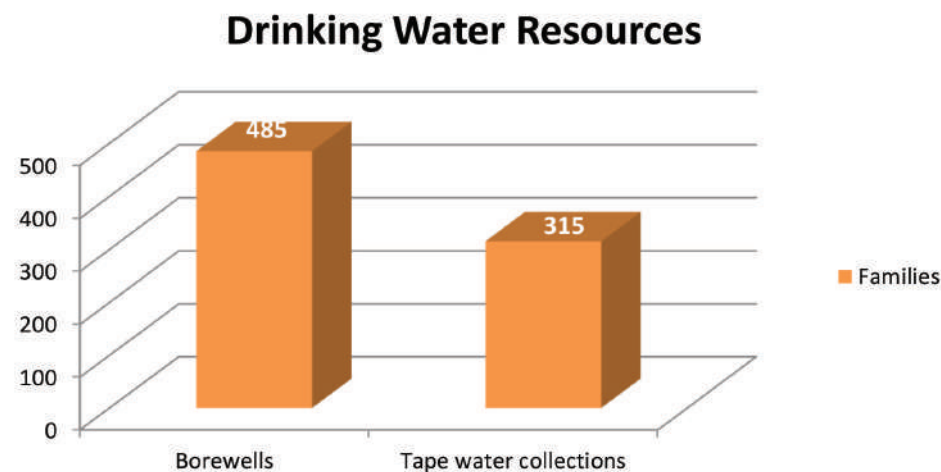
In the village, 485 families dependent on borewells as source of drinking water, whereas 315 families are dependent on tap water.

**TABLE- 10**  
**SOURCES OF DRINKING WATER**

| Sl. No.      | Particulars           | Families   |
|--------------|-----------------------|------------|
| 1            | Borewells             | 485        |
| 2            | Tap water connections | 315        |
| <b>Total</b> |                       | <b>800</b> |

Source : MA 2019

**CHART - 10**



## D. ECONOMIC DEVELOPMENT, LIVELIHOOD, AGRICULTURE AND ALLIED ACTIVITIES

### 1. INFORMATION ON SHG AND FARMERS CLUB FORMATIONS

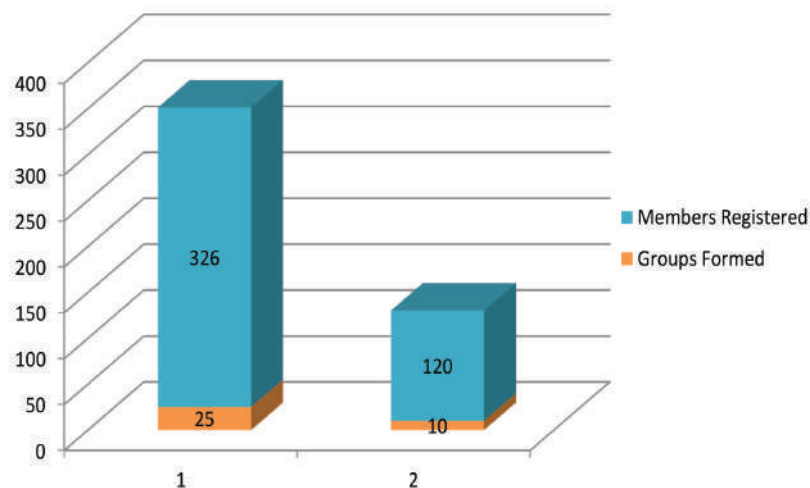
There are 25 self help Groups in the village with 326 members in total, along with SHGs there are 10 farmers clubs as well with 120 members in total.

**TABLE- 11**  
**GROUP FORMATIONS**

| Sl. No. | Particulars        | SHGS | Farmers Clubs |
|---------|--------------------|------|---------------|
| 1       | Groups Formed      | 25   | 10            |
| 2       | Members Registered | 326  | 120           |

Source : Mission Antyodaya 2019

**CHART - 11**



### 2. CLASSIFICATION OF FAMILIES BASED ON OWNERSHIP OF LAND

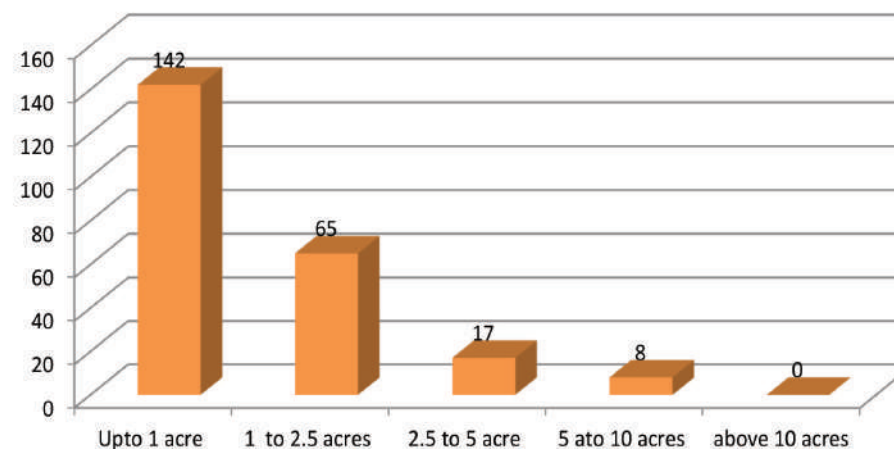
Majority Individual land-owner Farmers in this village own not more than 1 acre of farm land, with 142 farmers owning less than 1 acre, whereas 65 farmers own between 1 to 2.5 acres of farm land, 17 farmers owning 2.5 to 5 acres of farm land, 8 farmers owning 5 to 10 acres and 0 farmer owning more than 10 acres of farm land. There are 336 landless villagers as well.

**TABLE- 12**  
**CLASSIFICATION OF FARMERS**

| Sl. No.      | Particulars    | No of Families |
|--------------|----------------|----------------|
| 1            | Upto 1 acre    | 142            |
| 2            | 1 to 2.5 acres | 65             |
| 3            | 2.5 to 5 acre  | 17             |
| 4            | 5 ato 10 acres | 8              |
| 5            | above 10 acres | 0              |
| <b>Total</b> |                | <b>232</b>     |

Source : SECC 2011

**CHART - 12**



### 3. SOURCES OF IRRIGATION

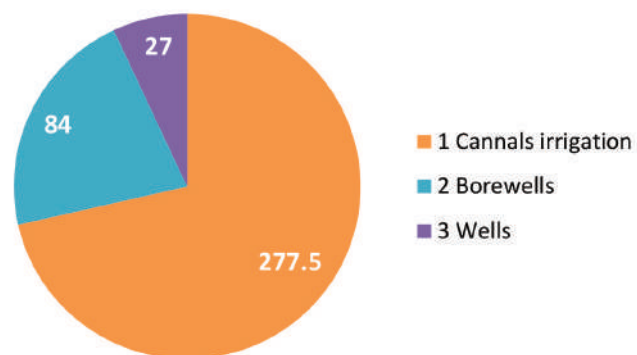
Majority of irrigation is taken care of by canals with 277.5 HA of land being served by them. 84 HA of land is irrigated by borewells and 27 HA of land is served by wells.

**TABLE- 13**  
**SOURCES OF IRRIGATION**

| Sl. No. | Particulars        | Land in Hectares |
|---------|--------------------|------------------|
| 1       | Cannals irrigation | 277.5            |
| 2       | Borewells          | 84               |
| 3       | Wells              | 27               |

Source : Census 2011

**CHART - 13**



### 4. CROPS PRODUCED IN DIFFERENT SEASONS

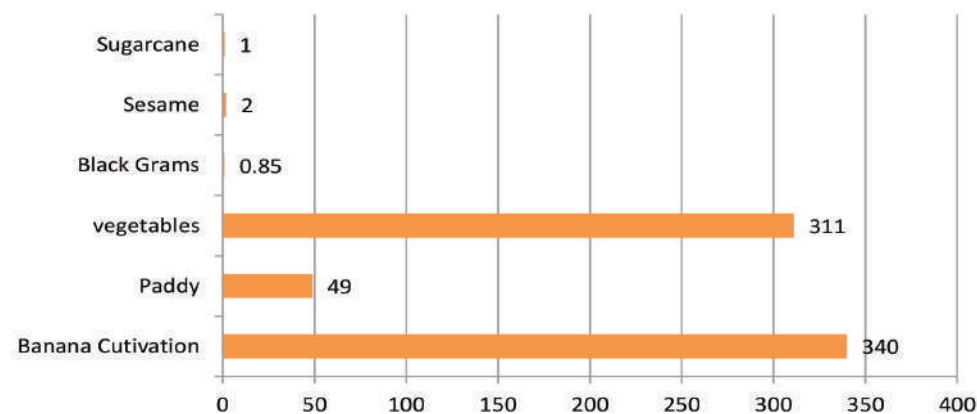
Among the crops sown in the village with banana cultivation takes upto 340 HA of land followed by vegetables taking 311 HA of land and then comes paddy which takes up 49 HA of land. There are also some minor crops such as black grams sown in 0.85 HA, sugarcane occupying 1 HA and sesame taking 2 HA of land over the year.

**TABLE- 14**  
**CROPS CULTIVATED IN DIFFERENT SEASONS IN 2019-20**

| Sl. No. | Particulars of Crops Cultivated | Area (HA) |
|---------|---------------------------------|-----------|
| 1       | Banana Cultivation              | 340       |
| 2       | Paddy                           | 49        |
| 3       | vegetables                      | 311       |
| 4       | Black Grams                     | 0.85      |
| 5       | Sesame                          | 2         |
| 6       | Sugarcane                       | 1         |

Source : VAO Office

**CHART - 14**





## 5. INFORMATION REGARDING ANIMAL HUSBANDRY

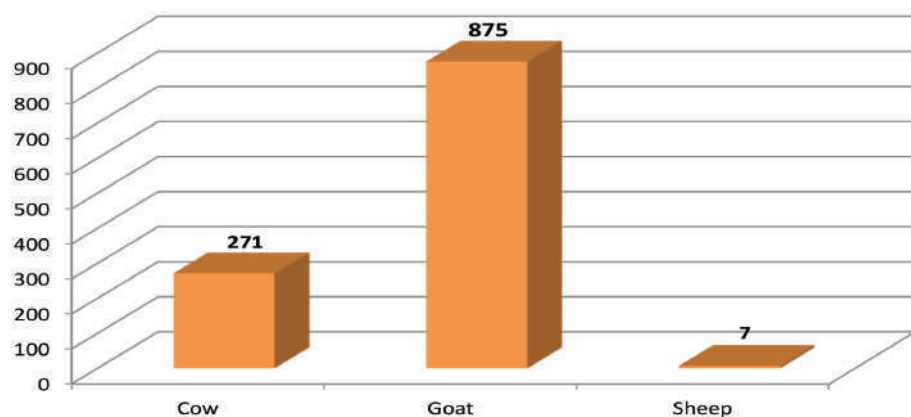
On the front of animal husbandry, the livestock present in the most number is goat standing at 875 units, followed by cows numbering 271. Some villagers also own sheep totaling 7.

**TABLE- 15**  
**MAJOR LIVESTOCK**

| Sl. No. | Particulars | No of animals |
|---------|-------------|---------------|
| 1       | Cow         | 271           |
| 2       | Goat        | 875           |
| 3       | Sheep       | 7             |

Sources: VAO office

**CHART - 15**



## 6. FAMILIES INVOLVED IN ANIMAL HUSBANDRY ACTIVITIES

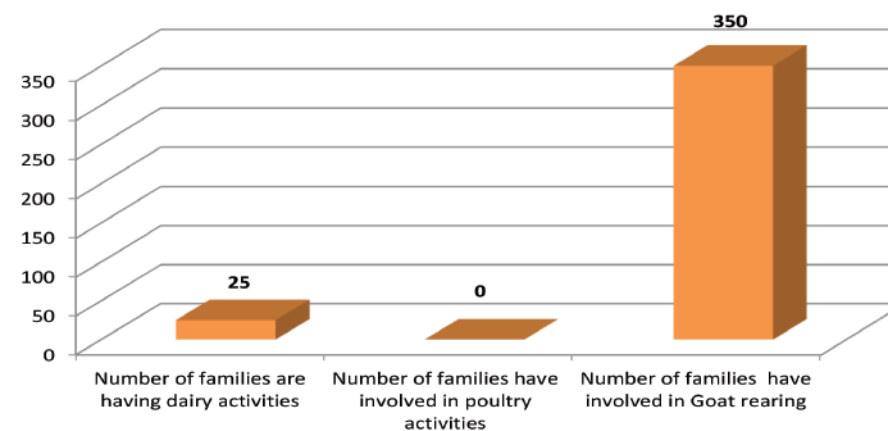
There are 350 families which are involved in goat rearing followed by families and 25 families involved in dairy activities.

**TABLE- 16**  
**FAMILIES INVOLVED IN ANIMAL HUSBANDRY ACTIVITIES**

| Sl. No. | Particulars  | No of Families |
|---------|--|----------------|
| 1       | Number of families are having dairy activities         | 25             |
| 2       | Number of families have involved in poultry activities | 0              |
| 3       | Number of families have involved in Goat rearing       | 350            |

Source: VAO office

**CHART - 16**



## E. WOMEN & CHILD DEVELOPMENT AND SOCIAL DEVELOPMENT

### 1. INFORMATION REGARDING SOCIAL DEVELOPMENT

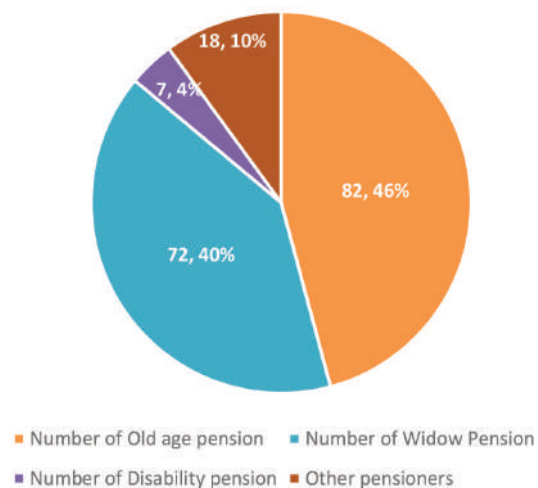
In total there are 179 pensioners in the village out of whom there are 82 old age pension holders, 72 are widow pension holders followed by 7 with disability pensions and 18 holding other types of pensions.

**TABLE- 17**  
**COMMUNITIES RECEIVING PENSIONS**

| Sl. No.      | Particulars                  | Beneficiaries |
|--------------|------------------------------|---------------|
| 1            | Number of Old age pension    | 82            |
| 2            | Number of Widow Pension      | 72            |
| 3            | Number of Disability pension | 7             |
| 4            | Other pensioners             | 18            |
| <b>Total</b> |                              | <b>179</b>    |

Source : VAO Office

**CHART - 17**



## F. INFRASTRUCTURE, BASIC AMENITIES AND MISCELLANEOUS

### 1. DETAILS OF ROADS

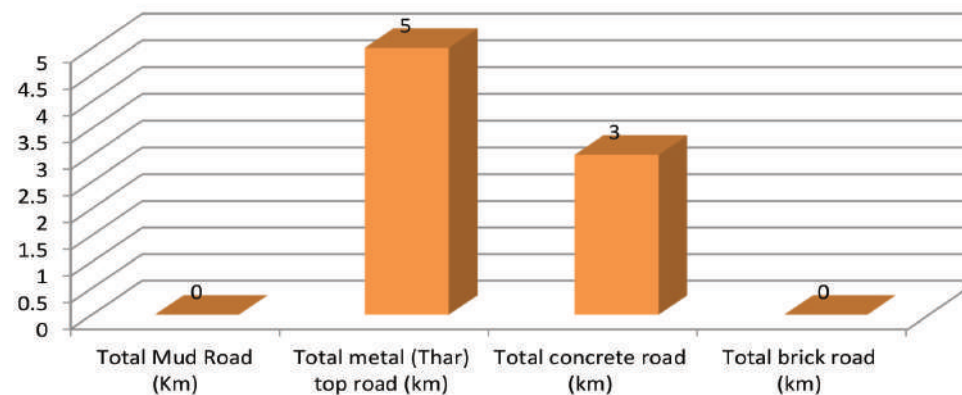
On the front of infrastructure the situation in the village is better than others with 3 Kms of concrete and 5 Km of metaled road the village is on a good position in terms of road infrastructure.

**TABLE- 18**  
**ROADS OF THE VILLAGE**

| Sl. No. | Particulars                      | Kms |
|---------|----------------------------------|-----|
| 1       | Total Mud Road (Km)              | 0   |
| 2       | Total metal (Thar) top road (km) | 5   |
| 3       | Total concrete road (km)         | 3   |
| 4       | Total brick road (km)            | 0   |

Source : GP

**CHART - 18**



## 2. INFRASTRUCTURE OF INDIVIDUAL HOUSES

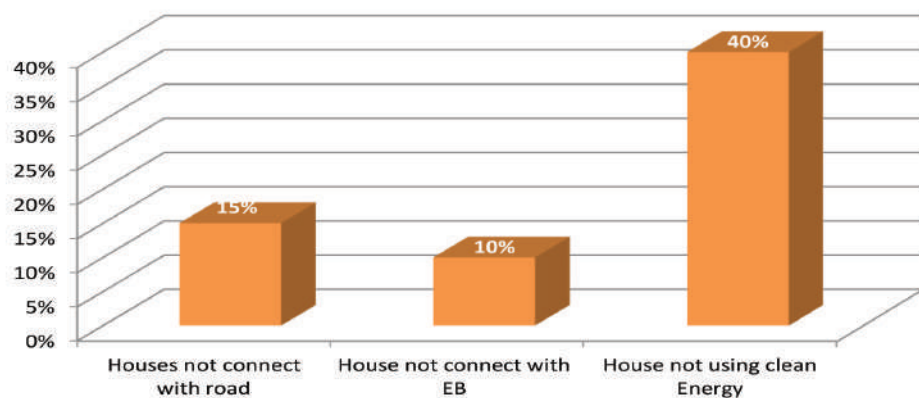
85% the houses in the village are connected to road and 60% of the households are known to be using clean energy and 90% of the households are connected with the electricity board.

**TABLE- 19**  
**HOUSES NOT CONNECTED WITH FACILITIES**

| Sl. No. | Particulars                  | Percentage |
|---------|------------------------------|------------|
| 1       | Houses not connect with road | 15%        |
| 2       | House not connect with EB    | 10%        |
| 3       | House not using clean Energy | 40%        |

Source : GP, MA 2019

**CHART - 19**



## 2.6 STANDING COMMITTEES OF GRAMA PANCHAYAT

### GRAMA PANCHAYAT PLANNING FACILITATION TEAM (GPPFT)

| SL | Member Name       | Designation in GPPFT | Background / Specialisation | Gender |
|----|-------------------|----------------------|-----------------------------|--------|
| 1  | V.Sankar          | President            | President                   | Male   |
| 2  | D.Mahendravarman  | MEMBER               | Secretary                   | Male   |
| 3  | K.Mythili         | MEMBER               | Ward Member                 | Female |
| 4  | P.Karthikeyan     | MEMBER               | Ward Committee Member       | Male   |
| 5  | M.Chandrasekaran  | MEMBER               | Ward Committee Member       | Male   |
| 6  | T.Arumugam        | MEMBER               | Ward Committee Member       | Male   |
| 7  | M.Saravanan       | MEMBER               | Ward Committee Member       | Male   |
| 8  | S.Deenathayalan   | MEMBER               | Ward Committee Member       | Male   |
| 9  | K.Santhiya        | MEMBER               | Ward Member                 | Female |
| 10 | D.Nehru           | MEMBER               | Ward Committee Member       | Male   |
| 11 | K.Arun            | MEMBER               | Ward Committee Member       | Male   |
| 12 | S.Karthi          | MEMBER               | Ward Committee Member       | Male   |
| 13 | P.Narayanan       | MEMBER               | Ward Committee Member       | Male   |
| 14 | G.Rajendran       | MEMBER               | Ward Committee Member       | Male   |
| 15 | S.Sasikala        | MEMBER               | Ward Member                 | Female |
| 16 | T.Manikandan      | MEMBER               | Ward Committee Member       | Male   |
| 17 | S.Ramesh          | MEMBER               | Ward Committee Member       | Male   |
| 18 | A.Balasubramanian | MEMBER               | Ward Committee Member       | Male   |
| 19 | V.Singaram        | MEMBER               | Ward Committee Member       | Male   |
| 20 | S.Kalivarathan    | MEMBER               | Ward Committee Member       | Male   |
| 21 | R.Ramaraj         | MEMBER               | Ward Member                 | Male   |
| 22 | T.Ramasamy        | MEMBER               | Ward Committee Member       | Male   |
| 23 | B.Sathiyaseelan   | MEMBER               | Ward Committee Member       | Male   |
| 24 | M.Palanivel       | MEMBER               | Ward Committee Member       | Male   |
| 25 | T.Rajendran       | MEMBER               | Ward Committee Member       | Male   |
| 26 | P.Shanmugam       | MEMBER               | Ward Committee Member       | Male   |
| 27 | T.Uthyan          | MEMBER               | Ward Member                 | Male   |

| SL | Member Name        | Designation in GPPFT | Background / Specialisation | Gender |
|----|--------------------|----------------------|-----------------------------|--------|
| 28 | M.Thirunavukkarasu | MEMBER               | Ward Committee Member       | Male   |
| 29 | A.Senthilkumar     | MEMBER               | Ward Committee Member       | Male   |
| 30 | P.Manikandan       | MEMBER               | Ward Committee Member       | Male   |
| 31 | S.Sathasivam       | MEMBER               | Ward Committee Member       | Male   |
| 32 | R.Kamaraj          | MEMBER               | Ward Committee Member       | Male   |
| 33 | L.Balachandar      | MEMBER               | Ward Member                 | Male   |
| 34 | P.Balraj           | MEMBER               | Ward Committee Member       | Male   |
| 35 | G.Sathaperumal     | MEMBER               | Ward Committee Member       | Male   |
| 36 | R.Dharmaraj        | MEMBER               | Ward Committee Member       | Male   |
| 37 | T.Chandrasekaran   | MEMBER               | Ward Committee Member       | Male   |
| 38 | N.Selvam           | MEMBER               | Ward Committee Member       | Male   |
| 39 | M.Kavitha          | MEMBER               | Ward Member                 | Female |
| 40 | P.Raja             | MEMBER               | Ward Committee Member       | Male   |
| 41 | S.Shanmugam        | MEMBER               | Ward Committee Member       | Male   |
| 42 | M.Sathish          | MEMBER               | Ward Committee Member       | Male   |
| 43 | V.Subramanian      | MEMBER               | Ward Committee Member       | Male   |
| 44 | T.Subramanian      | MEMBER               | Ward Committee Member       | Male   |
| 45 | R.Nithiyadevi      | MEMBER               | Ward Member                 | Female |
| 46 | K.Karthi           | MEMBER               | Ward Committee Member       | Male   |
| 47 | R.Umasankar        | MEMBER               | Ward Committee Member       | Male   |
| 48 | M.Amarsingh        | MEMBER               | Ward Committee Member       | Male   |
| 49 | K.Ayyavu           | MEMBER               | Ward Committee Member       | Male   |
| 50 | C.Ganesan          | MEMBER               | Ward Committee Member       | Male   |
| 51 | V.Jagadeesan       | MEMBER               | Ward Member                 | Male   |
| 52 | A.Innasi           | MEMBER               | Ward Committee Member       | Male   |
| 53 | A.Sebasthiyan      | MEMBER               | Ward Committee Member       | Male   |

| SL | Member Name            | Designation in GPPFT | Background / Specialisation | Gender |
|----|------------------------|----------------------|-----------------------------|--------|
| 54 | A.Dhanapal             | MEMBER               | Ward Committee Member       | Male   |
| 55 | F.Stalin               | MEMBER               | Ward Committee Member       | Male   |
| 56 | A.Devadoss             | MEMBER               | Ward Committee Member       | Male   |
| 57 | S.Paramasivam          | MEMBER               | Ex.President                | Male   |
| 58 | A.Karthikeyan          | MEMBER               |                             | Male   |
| 59 | W.Jacquilmary          | MEMBER               | Sanitation Worker           | Female |
| 60 | T.Stellamary           | MEMBER               | Sanitation Worker           | Female |
| 61 | S.Baskar               | MEMBER               | OHT Operator                | Male   |
| 62 | A.Karupaiyan           | MEMBER               |                             | Male   |
| 63 | Rajmohan               | MEMBER               | VAO                         | Male   |
| 64 | U.Baskar               | MEMBER               | Thalaiyari                  | Male   |
| 65 | Pachaimuthu            | MEMBER               | EB Department               | Male   |
| 66 | S.Ravichandran         | MEMBER               | Deputy BDO                  | Male   |
| 67 | Renuga                 | MEMBER               | Over seer                   | Female |
| 68 | Latha                  | MEMBER               | Engineer                    | Female |
| 69 | Radha                  | MEMBER               | Computer Operator           | Female |
| 70 | Mathivanan             | MEMBER               |                             |        |
| 71 | A.Hendry Samuvel       | MEMBER               | Head Master                 | Male   |
| 72 | S.Senthilkumar         | MEMBER               | VHN                         | Male   |
| 73 | K.Bala dhandayuthabani | MEMBER               | Social Worker               | Male   |
| 74 | N.Chinnaiyan           | MEMBER               | Old Age VIP                 | Male   |
| 75 | S.Vijayalakshmi        | MEMBER               | Self Help Group             | Female |
| 76 | B.Neelavathi           | MEMBER               | Self Help Group             | Female |
| 77 | S.Gopi                 | MEMBER               | Youth                       | Male   |
| 78 | A.Mavadiyan            | MEMBER               | President                   | Male   |
| 79 | K.Karunamoorthy        | MEMBER               | Secretary                   | Male   |
| 80 | G.Vasanthan            | MEMBER               | Youth                       | Male   |
| 81 | C.Harees               | MEMBER               | Youth                       | Male   |

| SL  | Member Name       | Designation in GPPFT | Background / Specialisation   | Gender |
|-----|-------------------|----------------------|-------------------------------|--------|
| 82  | P.Paramasivam     | MEMBER               | Old Age Rep                   | Male   |
| 83  | S.Chandrasekaran  | MEMBER               | Agriculture Labour            | Male   |
| 84  | S.Suriya          | MEMBER               | Youth                         |        |
| 85  | S.Rajiv Gandhi    | MEMBER               | Farmer                        | Male   |
| 86  | D.Dinesh          | MEMBER               | Farmer                        | Male   |
| 87  | P.Joseph          | MEMBER               | Old Age Rep                   | Male   |
| 88  | M.Subramaniyan    | MEMBER               | OTH Operator                  | Male   |
| 89  | Jagajeevan        | MEMBER               | Ward Member                   | Male   |
| 90  | P.Saiva Raju      | MEMBER               | Farmer                        | Male   |
| 91  | K.Sandhya         | MEMBER               | Ward Member                   | Female |
| 92  | J.Jenmaragini     | MEMBER               | Sanitation Worker             | Female |
| 93  | N.Chinnaia        | MEMBER               | Farmer                        | Male   |
| 94  | A.Manoharan       | MEMBER               | Ward Member                   | Male   |
| 95  | T.Paramasivam     | MEMBER               | Electrician Panchayat         | Male   |
| 96  | S.Karthikeyan     | MEMBER               | Farmer                        | Male   |
| 97  | Ramdoss           | MEMBER               | Farmer                        | Male   |
| 98  | T.Dinesh Kumar    | MEMBER               | Youth                         | Male   |
| 99  | S.Suriya          | MEMBER               | Youth                         |        |
| 100 | S.Jegadheeswari   | MEMBER               | Village Health Nurse          | Female |
| 101 | G.Rajendran       | MEMBER               | Block Educational Officer     | Male   |
| 102 | D.Mahendrarvarman | MEMBER               | Panchayat Secretary           | Male   |
| 103 | Mathivanan        | MEMBER               | AE, Electricity Board         | Male   |
| 104 | P.Ravichandran    | MEMBER               | Planning Manager, Dept of SSI | Male   |
| 105 | G.Mohan           | MEMBER               | Department of Agriculture     | Male   |



## 2.7 WARD PLANNING FACILITATION TEAM (WPFT)

| WARDS  | SL | Member Name       | Designation in WPFT   | Gender |
|--------|----|-------------------|-----------------------|--------|
| WARD-1 | 1  | K.Mythli          | Ward Member           | Female |
|        | 2  | P.Karthikeyan     | Ward Committee Member | Male   |
|        | 3  | M.Chandrasekaran  | Ward Committee Member | Male   |
|        | 4  | T.Arumugam        | Ward Committee Member | Male   |
|        | 5  | M.Saravanan       | Ward Committee Member | Male   |
|        | 6  | S.Deenathayalan   | Ward Committee Member | Male   |
| WARD-2 | 1  | K.Santhiya        | Ward Member           | Female |
|        | 2  | D.Nehru           | Ward Committee Member | Male   |
|        | 3  | K.Arun            | Ward Committee Member | Male   |
|        | 4  | S.Karthi          | Ward Committee Member | Male   |
|        | 5  | P.Narayanan       | Ward Committee Member | Male   |
|        | 6  | G.Rajendran       | Ward Committee Member | Male   |
| WARD-3 | 1  | S.Sasikala        | Elangovan             | Female |
|        | 2  | T.Manikandan      | Ward Committee Member | Male   |
|        | 3  | S.Ramesh          | Ward Committee Member | Male   |
|        | 4  | A.Balasubramanian | Ward Committee Member | Male   |
|        | 5  | V.Singaram        | Ward Committee Member | Male   |
|        | 6  | S.Kalivarathan    | Ward Committee Member | Male   |
| WARD-4 | 1  | R.Ramaraj         | Ward Member           | Male   |
|        | 2  | T.Ramasamy        | Ward Committee Member | Male   |
|        | 3  | B.Sathiyaseelan   | Ward Committee Member | Male   |
|        | 4  | M.Palanivel       | Ward Committee Member | Male   |
|        | 5  | T.Rajendran       | Ward Committee Member | Male   |
|        | 6  | P.Shanmugam       | Ward Committee Member | Male   |

| WARDS  | SL | Member Name        | Designation in WPFT   | Gender |
|--------|----|--------------------|-----------------------|--------|
| WARD-5 | 1  | T.Uthayan          | Ward Member           | Male   |
|        | 2  | M.Thirunavukkarasu | Ward Committee Member | Male   |
|        | 3  | A.Senthilkumar     | Ward Committee Member | Male   |
|        | 4  | P.Manikandan       | Ward Committee Member | Male   |
|        | 5  | S.Sathasivam       | Ward Committee Member | Male   |
|        | 6  | R.Kamaraj          | Ward Committee Member | Male   |
| WARD-6 | 1  | L.Balachandar      | Ward Member           | Male   |
|        | 2  | P.Balraj           | Ward Committee Member | Male   |
|        | 3  | G.Sathaperumal     | Ward Committee Member | Male   |
|        | 4  | R.Dharmaraj        | Ward Committee Member | Male   |
|        | 5  | T.Chandrasekaran   | Ward Committee Member | Male   |
|        | 6  | N.Selvam           | Ward Committee Member | Male   |
| WARD-7 | 1  | M.Kavitha          | Ward Member           | Female |
|        | 2  | P.Raja             | Ward Committee Member | Male   |
|        | 3  | S.Shanmugam        | Ward Committee Member | Male   |
|        | 4  | M.Sathish          | Ward Committee Member | Male   |
|        | 5  | V.Subramanian      | Ward Committee Member | Male   |
|        | 6  | T.Subramanian      | Ward Committee Member | Male   |
| WARD-8 | 1  | R.Nithiyadevi      | Ward Member           | Female |
|        | 2  | K.Karthi           | Ward Committee Member | Male   |
|        | 3  | R.Umasankar        | Ward Committee Member | Male   |
|        | 4  | M.Amarsingh        | Ward Committee Member | Male   |
|        | 5  | K.Ayyavu           | Ward Committee Member | Male   |
|        | 6  | C.Ganesan          | Ward Committee Member | Male   |

| WARDS  | SL | Member Name   | Designation in WPFT   | Gender |
|--------|----|---------------|-----------------------|--------|
| WARD-9 | 1  | V.Jagadeesan  | Ward Member           | Male   |
|        | 2  | A.Innasi      | Ward Committee Member | Male   |
|        | 3  | A.Sebasthiyan | Ward Committee Member | Male   |
|        | 4  | A.Dhanapal    | Ward Committee Member | Male   |
|        | 5  | F.Stalin      | Ward Committee Member | Male   |
|        | 6  | A.Devadoss    | Ward Committee Member | Male   |

## 2.8 FUNCTIONARIES IN-CHARGE OF GPDP IN PANCHAYAT OFFICE

| SL | Designation in GP   | Name              | Gender |
|----|---------------------|-------------------|--------|
| 1  | Elected President   | V.Sankar          | Male   |
| 2  | Secretary           | D.Mahendrarvarman | Male   |
| 3  | Elected Ward Member | K.Mythili         | Female |
| 4  | Elected Ward Member | K.Santhiya        | Female |
| 5  | Elected Ward Member | S.Sasikala        | Female |
| 6  | Elected Ward Member | R.Ramaraj         | Male   |
| 7  | Elected Ward Member | T.Uthyan          | Male   |
| 8  | Elected Ward Member | L.Balachandar     | Male   |
| 9  | Elected Ward Member | M.Kavitha         | Female |
| 10 | Elected Ward Member | R.Nithiyadevi     | Female |
| 11 | Elected Ward Member | V.Jagadeesan      | Male   |
| 12 | Employee of GP      | A.Karthikeyan     | Male   |

| SL | Designation in GP | Name         | Gender |
|----|-------------------|--------------|--------|
| 13 | Employee of GP    | W.Jacquinary | Female |
| 14 | Employee of GP    | T.Stellamary | Female |
| 15 | Employee of GP    | S.Baskar     | Male   |
| 16 | Employee of GP    | A.Karupaiyan | Male   |

## 2.9 OTHER GOVERNMENT FUNCTIONARIES INVOLVED IN GPDP

| SL | Department                           | Name               | Designation               |
|----|--------------------------------------|--------------------|---------------------------|
| 1  | Department of Health                 | S.Jegadheeswari    | Village Health Nurse      |
| 2  | Department of Education              | G.Rajendran        | Block Educational Officer |
| 3  | Department of Panchayati Raj         | D. Mahendra varman | Panchayat Secretary       |
| 4  | Electricity Board                    | Mathivanan         | Assistant Engineer        |
| 5  | Department of Small Scale Industries | P.Ravichandran     | Planning Manager          |
| 7  | Department of Agriculture            | G.Mohan            | Assistant                 |
| 7  | Department of Agriculture            | G.Mohan            | Assistant                 |

## 2.10 GRAMA PANCHAYAT SUB COMMITTEES (5 GROUPS)

### A) HUMAN DEVELOPMENT WORKING GROUP:

| SL | Member Name      | Designation in WG | Background / Specialisation | Gender |
|----|------------------|-------------------|-----------------------------|--------|
| 1  | P.Karthikeyan    | MEMBER            | Ward Committee Member       | Male   |
| 2  | K.Santhiya       | MEMBER            | Ward Member                 | Female |
| 3  | G.Rajendran      | MEMBER            | Ward Committee Member       | Male   |
| 4  | T.Manikandan     | MEMBER            | Ward Committee Member       | Male   |
| 5  | M.Palanivel      | MEMBER            | Ward Committee Member       | Male   |
| 6  | T.Uthyan         | MEMBER            | Ward Member                 | Male   |
| 7  | R.Kamaraj        | MEMBER            | Ward Committee Member       | Male   |
| 8  | P.Balraj         | MEMBER            | Ward Committee Member       | Male   |
| 9  | V.Subramanian    | MEMBER            | Ward Committee Member       | Male   |
| 10 | T.Subramanian    | MEMBER            | Ward Committee Member       | Male   |
| 11 | R.Umasankar      | MEMBER            | Ward Committee Member       | Male   |
| 12 | A.Sebasthiyan    | MEMBER            | Ward Committee Member       | Male   |
| 13 | S.Baskar         | MEMBER            | OHT Operator                | Male   |
| 14 | A.Hendry Samuvel | MEMBER            | Head Master                 | Male   |
| 15 | S.Vijayalakshmi  | MEMBER            | Self Help Group             | Female |
| 16 | C.Harees         | MEMBER            | Youth                       | Male   |
| 17 | S.Rajiv Gandhi   | MEMBER            | Farmer                      | Male   |
| 18 | Jagajeevan       | MEMBER            | Ward Member                 | Male   |
| 19 | N.Chinnaia       | MEMBER            | Farmer                      | Male   |
| 20 | S.Karthikeyan    | MEMBER            | Farmer                      | Male   |
| 21 | G.Rajendran      | MEMBER            | Block Educational Officer   | Male   |

## B) WOMEN & CHILD DEVELOPMENT

### WORKING GROUP:

| SL | Member Name            | Designation in WG | Background / Specialisation | Gender |
|----|------------------------|-------------------|-----------------------------|--------|
| 1  | K.Mythili              | MEMBER            | Ward Member                 | Female |
| 2  | T.Arumugam             | MEMBER            | Ward Committee Member       | Male   |
| 3  | P.Narayanan            | MEMBER            | Ward Committee Member       | Male   |
| 4  | S.Ramesh               | MEMBER            | Ward Committee Member       | Male   |
| 5  | T.Rajendran            | MEMBER            | Ward Committee Member       | Male   |
| 6  | M.Thirunavukkarasu     | MEMBER            | Ward Committee Member       | Male   |
| 7  | L.Balachandar          | MEMBER            | Ward Member                 | Male   |
| 8  | A.Innasi               | MEMBER            | Ward Committee Member       | Male   |
| 9  | W.Jacquelinmary        | MEMBER            | Sanitation Worker           | Female |
| 10 | T.Stellamary           | MEMBER            | Sanitation Worker           | Female |
| 11 | A.Karuppaiyan          | MEMBER            |                             | Male   |
| 12 | S.Senthikumar          | MEMBER            | VHN                         | Male   |
| 13 | K.Bala dhandayuthabani | MEMBER            | Social Worker               | Male   |
| 14 | B.Neelavathi           | MEMBER            | Self Help Group             | Female |
| 15 | K.Karunamoorthy        | MEMBER            | Secretary                   | Male   |
| 16 | S.Chandrasekaran       | MEMBER            | Agriculture Labour          | Male   |
| 17 | J.Jenmaragini          | MEMBER            | Sanitation Worker           | Female |
| 18 | T.Paramasivam          | MEMBER            | Electrician Panchayat       | Male   |
| 19 | Ramdoss                | MEMBER            | Farmer                      | Male   |
| 20 | S.Jegadheeswari        | MEMBER            | Village Health Nurse        | Female |
| 21 | Mathivanan             | MEMBER            | AE, Electricity Board       | Male   |

### C) LIVELIHOODS DEVELOPMENT WORKING GROUP:


| SL | Member Name       | Designation in WG | Background / Specialisation   | Gender |
|----|-------------------|-------------------|-------------------------------|--------|
| 1  | D.Mahendrarvarman | MEMBER            | Secretary                     | Male   |
| 2  | M.Saravanan       | MEMBER            | Ward Committee Member         | Male   |
| 3  | K.Arun            | MEMBER            | Ward Committee Member         | Male   |
| 4  | A.Balasubramanian | MEMBER            | Ward Committee Member         | Male   |
| 5  | R.Ramaraj         | MEMBER            | Ward Member                   | Male   |
| 6  | B.Sathiyaseelan   | MEMBER            | Ward Committee Member         | Male   |
| 7  | P.Manikandan      | MEMBER            | Ward Committee Member         | Male   |
| 8  | M.Kavitha         | MEMBER            | Ward Member                   | Female |
| 9  | S.Shanmugam       | MEMBER            | Ward Committee Member         | Male   |
| 10 | C.Ganesan         | MEMBER            | Ward Committee Member         | Male   |
| 11 | S.Paramasivam     | MEMBER            | Ex.President                  | Male   |
| 12 | Rajmohan          | MEMBER            | VAO                           | Male   |
| 13 | Pachaimuthu       | MEMBER            | EB Department                 | Male   |
| 14 | Latha             | MEMBER            | Engineer                      | Female |
| 15 | N.Chinnaiyan      | MEMBER            | Old Age VIP                   | Male   |
| 16 | S.Gopi            | MEMBER            | Youth                         | Male   |
| 17 | P.Joseph          | MEMBER            | Old Age Rep                   | Male   |
| 18 | K.Sandhya         | MEMBER            | Ward Member                   | Female |
| 19 | T.Dinesh Kumar    | MEMBER            | Youth                         | Male   |
| 20 | D.Mahendrarvarman | MEMBER            | Panchayat Secretary           | Male   |
| 21 | P.Ravichandran    | MEMBER            | Planning Manager, Dept of SSI | Male   |

### D) SOCIAL JUSTICE & SOCIAL SECURITY WORKING GROUP:

| SL | Member Name      | Designation in WG | Background / Specialisation | Gender |
|----|------------------|-------------------|-----------------------------|--------|
| 1  | M.Chandrasekaran | MEMBER            | Ward Committee Member       | Male   |
| 2  | S.Karthi         | MEMBER            | Ward Committee Member       | Male   |
| 3  | S.Sasikala       | MEMBER            | Ward Member                 | Female |
| 4  | V.Singaram       | MEMBER            | Ward Committee Member       | Male   |
| 5  | P.Shanmugam      | MEMBER            | Ward Committee Member       | Male   |
| 6  | A.Senthilkumar   | MEMBER            | Ward Committee Member       | Male   |
| 7  | T.Chandrasekaran | MEMBER            | Ward Committee Member       | Male   |
| 8  | N.Selvam         | MEMBER            | Ward Committee Member       | Male   |
| 9  | M.Sathish        | MEMBER            | Ward Committee Member       | Male   |
| 10 | R.Nithiyadevi    | MEMBER            | Ward Member                 | Female |
| 11 | K.Karthi         | MEMBER            | Ward Committee Member       | Male   |
| 12 | M.Amarsingh      | MEMBER            | Ward Committee Member       | Male   |
| 13 | V.Jagadeesan     | MEMBER            | Ward Member                 | Male   |
| 14 | A.Dhanapal       | MEMBER            | Ward Committee Member       | Male   |
| 15 | A.Karthikeyan    | MEMBER            |                             | Male   |
| 16 | U.Baskar         | MEMBER            | Thalaiyari                  | Male   |
| 17 | Radha            | MEMBER            | Computer Operator           | Female |
| 18 | A.Mavadiyan      | MEMBER            | President                   | Male   |
| 19 | G.Vasanthan      | MEMBER            | Youth                       | Male   |
| 20 | S.Suriya         | MEMBER            | Youth                       |        |
| 21 | G.Mohan          | MEMBER            | Department of Agriculture   | Male   |

## E) INFRASTRUCTURE & MISCELLANEOUS WORKING GROUP:

| SL | Member Name     | Designation in WG | Background / Specialisation | Gender |
|----|-----------------|-------------------|-----------------------------|--------|
| 1  | V.Sankar        | President         | President                   | Male   |
| 2  | S.Deenathayalan | MEMBER            | Ward Committee Member       | Male   |
| 3  | D.Nehru         | MEMBER            | Ward Committee Member       | Male   |
| 4  | S.Kalivarathan  | MEMBER            | Ward Committee Member       | Male   |
| 5  | T.Ramasamy      | MEMBER            | Ward Committee Member       | Male   |
| 6  | S.Sathasivam    | MEMBER            | Ward Committee Member       | Male   |
| 7  | G.Sathaperumal  | MEMBER            | Ward Committee Member       | Male   |
| 8  | R.Dharmaraj     | MEMBER            | Ward Committee Member       | Male   |
| 9  | P.Raja          | MEMBER            | Ward Committee Member       | Male   |
| 10 | K.Ayyavu        | MEMBER            | Ward Committee Member       | Male   |
| 11 | F.Stalin        | MEMBER            | Ward Committee Member       | Male   |
| 12 | A.Devadoss      | MEMBER            | Ward Committee Member       | Male   |
| 13 | S.Ravichandran  | MEMBER            | Deputy BDO                  | Male   |
| 14 | Renuga          | MEMBER            | Over seer                   | Female |
| 15 | Mathivanan      | MEMBER            |                             |        |
| 16 | P.Paramasivam   | MEMBER            | Old Age Rep                 | Male   |
| 17 | D.Dinesh        | MEMBER            | Farmer                      | Male   |
| 18 | M.Subramaniyan  | MEMBER            | OTH Operator                | Male   |
| 19 | P.Saiva Raju    | MEMBER            | Farmer                      | Male   |
| 20 | A.Manoharan     | MEMBER            | Ward Member                 | Male   |
| 21 | S.Suriya        | MEMBER            | Youth                       |        |







## CHAPTER - 3



WORKS COMPLETED IN PREVIOUS YEARS AND WORK IN PROGRESS



### 3.1 WORKS COMPLETED AND INCOME & EXPENSES DETAILS OF THE YEAR 2019 -2020

| Details of Receipts                 | Amount           | Details of Expenditure         | Amount           |
|-------------------------------------|------------------|--------------------------------|------------------|
| House tax                           | 49780            | Maintenance of Handpumps       | 29500            |
| Library tax                         | 4978             | Streetlight Maintenance        | 48000            |
| Profession tax                      | 56400            | Pipeline Maintenance           | 38700            |
| 2 c tax                             | 712              | Other Expenditure              | 24100            |
| Field inspection charges            | 1000             | Panchayat Building Maintenance | 10948            |
| Building license                    | 12500            | Streetlight Spare Parts        | 14810            |
| Auctioning of usufruct of the trees | 6000             | Handpump Spare Parts           | 9990             |
| Garbage                             | 407              | OHT Chlorination               | 19450            |
| D & O Trade license                 | 200              | Library tax                    | 4360             |
| Bank interest                       | 520              | Pipeline spare parts           | 10990            |
| State Finance Commission Grant      | 179984           | Public health                  | 34000            |
| Assigned land revenue Grant         | 8394             | Gram Sabha                     | 5800             |
|                                     |                  | Stationeries                   | 2275             |
|                                     |                  | OHT Maintenance                | 29200            |
|                                     |                  | OHT Spare Parts                | 11020            |
|                                     |                  | Bank Charges                   | 177              |
| <b>Total receipts</b>               | <b>320875.00</b> | <b>Total expenditure</b>       | <b>293320.00</b> |
| 01.04.2019 Opening balance          | 5886.05          | 31.03.2020 Closing balance     | 33441.05         |
| <b>GRAND TOTAL</b>                  | <b>326761.05</b> | <b>GRAND TOTAL</b>             | <b>326761.05</b> |











## 4.1 PRIMARY DEVELOPMENT ANALYSIS OF THE PANCHAYATH - INDEX

| SL. No. | Table  | Type/Category |
|---------|--|---------------|
| 1       | Education level vs Gender                                  | Individual    |
| 2       | Education level Vs Employment status                       | Individual    |
| 3       | Gender vs employment status                                | Individual    |
| 4       | Gender VS Marital status                                   | Individual    |
| 5       | Age Group Vs Marital Status                                | Individual    |
| 6       | Average income vs Gender (Age group distribution)          | Individual    |
| 7       | Job sector vs gender distribution                          | Individual    |
| 8       | Job sector vs Gender (Average income)                      | Individual    |
| 9       | Count of school dropouts                                   | Individual    |
| 10      | School dropout vs gender                                   | Individual    |
| 11      | School dropout vs reasons                                  | Individual    |
| 12      | Income group distribution by percentage Vs Education level | Individual    |
| 13      | Income group vs marital status                             | Individual    |
| 14      | Bank loan count  | Individual    |
| 15      | Bank loan vs average income (Gender distribution)          | Individual    |
| 16      | Count of Physically Challenged Vs Education level          | Individual    |
| 17      | Count of Physically Challenged Vs Employment               | Individual    |
| 18      | Count of Physically Challenged Vs Gender                   | Individual    |
| 19      | Count of Physically Challenged Vs Pension                  | Individual    |
| 20      | Count of Physically Challenged Vs Bank loan                | Individual    |
| 21      | Count of Physically Challenged Vs Govt schemes             | Individual    |
| 22      | Streets Vs No of SHGs                                      | Individual    |
| 23      | Count of SHG Vs Savings                                    | Individual    |
| 24      | Count of SHG Vs Investments                                | Individual    |
| 25      | Count of SHG Vs Revolving funds                            | Individual    |
| 26      | Count of SHG Vs Federation                                 | Individual    |

| SL. No. | Table  | Type/Category |
|---------|--|---------------|
| 27      | Count of Community vs Income                     | Household     |
| 28      | Count of Community Vs Street                     | Household     |
| 29      | Ownership of land vs Income                      | Household     |
| 30      | Ownership of land Vs Agriculture activity        | Household     |
| 31      | Ownership of land Vs Ownership of Patta          | Household     |
| 32      | Ownership of land Vs Irrigation source           | Household     |
| 33      | Loan status vs Agricultural activity             | Household     |
| 34      | Income vs Membership at Agri-cooperative society | Household     |
| 35      | Count of Drinking water source Vs Income         | Household     |
| 36      | Count of Drinking water source Vs Steet          | Household     |
| 37      | House type Vs Cooking mode                       | Household     |
| 38      | House type Vs EB connection                      | Household     |
| 39      | Housetype Vs Community                           | Household     |
| 40      | House type Vs Street                             | Household     |
| 41      | Count of Solid Waste disposal vs Income          | Household     |
| 42      | Count of Liquid Waste Disposal Vs Income         | Household     |
| 43      | Count of House Ownership Vs Income               | Household     |
| 44      | Count of Cooking method Vs Income                | Household     |
| 45      | Count of House Type Vs Income                    | Household     |
| 46      | Count of Toilet Facility Vs Income               | Household     |
| 47      | Count of Toilet Facility Vs Street               | Household     |
| 48      | Count of Toilet Facility Vs BPL families         | Household     |
| 49      | Count of Family under BPL Vs House Ownership     | Household     |
| 50      | Count of Usage of Iodised salt Vs BPL Families   | Household     |
| 51      | Count of MGNREGS card vs Income                  | Household     |
| 52      | MGNREGS Card Vs Work Allotment                   | Household     |
| 53      | MGNERGS Vs BPL families                          | Household     |

**Table. 1:** Education level vs Gender

| Count of Educational Level | Gender      |             | Grand Total |
|----------------------------|-------------|-------------|-------------|
|                            | Female      | Male        |             |
| Diploma                    | 18          | 55          | 73          |
| Engineering                | 4           | 18          | 22          |
| Graduate                   | 88          | 97          | 185         |
| High School                | 175         | 230         | 405         |
| Higher Secondary           | 110         | 86          | 196         |
| ITI                        | 5           | 37          | 42          |
| Middle School              | 140         | 119         | 259         |
| Not Studied                | 630         | 495         | 1125        |
| Post Graduate              | 34          | 9           | 43          |
| Primary                    | 137         | 122         | 259         |
| Professional Degree        | 4           | 19          | 23          |
| SSLC                       | 2           | 5           | 7           |
| Teacher                    | 14          | 9           | 23          |
| UKG                        | 2           | 1           | 3           |
| <b>Grand Total</b>         | <b>1363</b> | <b>1302</b> | <b>2665</b> |

**Table. 2:** Education level Vs Employment status

| Count of Educational Level | Employment Status |             | Grand Total |
|----------------------------|-------------------|-------------|-------------|
|                            | Employed          | Unemployed  |             |
| Diploma                    | 37                | 36          | 73          |
| Engineering                | 10                | 12          | 22          |
| Graduate                   | 60                | 125         | 185         |
| High School                | 204               | 201         | 405         |
| Higher Secondary           | 57                | 139         | 196         |
| ITI                        | 26                | 16          | 42          |
| Middle School              | 114               | 145         | 259         |
| Not Studied                | 517               | 608         | 1125        |
| Post Graduate              | 9                 | 34          | 43          |
| Primary                    | 86                | 173         | 259         |
| Professional Degree        | 16                | 7           | 23          |
| SSLC                       | 6                 | 1           | 7           |
| Teacher                    | 14                | 9           | 23          |
| UKG                        |                   | 3           | 3           |
| <b>Grand Total</b>         | <b>1156</b>       | <b>1509</b> | <b>2665</b> |

**Table. 3:** Gender vs employment status

| COUNT of Gender    | Employment Status |             |             |
|--------------------|-------------------|-------------|-------------|
|                    | Gender            | Employed    | Unemployed  |
| Female             | 354               | 1009        | 1363        |
| Male               | 802               | 500         | 1302        |
| <b>Grand Total</b> | <b>1156</b>       | <b>1509</b> | <b>2665</b> |

**Table. 4:** Gender VS Marital status

| Count of Gender    | Marital status |          |             |             |            | Grand Total |
|--------------------|----------------|----------|-------------|-------------|------------|-------------|
|                    | Gender         | Divorced | Independent | Married     | Unmarried  |             |
| Female             | 1              | 1        | 758         | 464         | 139        | 1363        |
| Male               | 2              |          | 663         | 628         | 9          | 1302        |
| <b>Grand Total</b> | <b>3</b>       | <b>1</b> | <b>1421</b> | <b>1092</b> | <b>148</b> | <b>2665</b> |

**Table. 5:** Age group Vs Marital status

| AVERAGE of Income  | Marital Status |          |             |             |            | Grand Total |       |
|--------------------|----------------|----------|-------------|-------------|------------|-------------|-------|
|                    | Age Groups     | Divorced | Independent | Married     | Unmarried  |             | Widow |
| <5 years           |                |          |             |             | 187        | 187         |       |
| 15-20 years        |                |          |             | 30          | 292        | 322         |       |
| 21-30 years        |                |          |             | 247         | 283        | 3           | 533   |
| 31-45 years        | 2              | 1        | 609         | 48          | 23         | 683         |       |
| 46-60 years        | 1              |          | 375         | 11          | 53         | 440         |       |
| 60-80 years        |                |          | 149         | 3           | 64         | 216         |       |
| 6-14 years         |                |          | 2           | 272         |            | 274         |       |
| 81 & above         |                |          | 5           |             | 5          | 10          |       |
| <b>Grand Total</b> | <b>3</b>       | <b>1</b> | <b>1417</b> | <b>1096</b> | <b>148</b> | <b>2665</b> |       |



**Table. 6:** Average income vs Gender (Age group distribution)

| Age Groups         | AVERAGE of Income  |                    | Gender            |                   |
|--------------------|--------------------|--------------------|-------------------|-------------------|
|                    | Female             | Male               | Female            | Male              |
| <5 years           | 0                  | 0                  | 0                 | 0                 |
| 15-20 years        | 231.7880795        | 853.8011696        | 562.1118012       | 785.7142857       |
| 21-30 years        | 1091.132075        | 4507.462687        | 2808.91182        | 407.4074074       |
| 31-45 years        | 1264.657534        | 5624.213836        | 3294.43631        | 3041.304813       |
| 46-60 years        | 1030.701754        | 4321.462264        | 2616.25           | 4544.852941       |
| 60-80 years        | 592.920354         | 2427.184466        | 1467.592593       | 3410.429448       |
| 6-14 years         | 0                  | 22.22222222        | 10.94890511       | 0                 |
| 81 & above         | 0                  | 1000               | 100               | 1463.218391       |
| <b>Grand Total</b> | <b>798.0557594</b> | <b>3312.327189</b> | <b>2026.41651</b> | <b>2480.57087</b> |

**Table. 7:** Job sector vs gender distribution

| Row Labels          | Count of Gender |             | Column Labels |
|---------------------|-----------------|-------------|---------------|
|                     | Female          | Male        | Grand Total   |
| Advocate            |                 | 1           | 1             |
| Agricultural Sector | 96              | 301         | 397           |
| Bank                |                 | 4           | 4             |
| Conductor           |                 | 5           | 5             |
| Coop.Society        |                 | 1           | 1             |
| Corporate Sector    | 4               | 26          | 30            |
| Daily Wages         | 234             | 385         | 619           |
| Driver              |                 | 21          | 21            |
| Garments            |                 | 1           | 1             |
| Government Sector   | 5               | 7           | 12            |
| Hospital            | 2               |             | 2             |
| Hospital            | 1               |             | 1             |
| Hotel               |                 | 7           | 7             |
| Housewife           | 251             | 1           | 252           |
| Nurse               | 6               |             | 6             |
| Private             | 3               | 25          | 28            |
| self Employed       | 3               | 12          | 15            |
| Shop                | 2               | 8           | 10            |
| Studying            | 119             | 111         | 230           |
| Tailoring           | 2               | 4           | 6             |
| Tailoring           |                 | 1           | 1             |
| Teacher             | 9               | 4           | 13            |
| Temporary Work      | 2               | 9           | 11            |
| Unemployed          | 624             | 368         | 992           |
| <b>Grand Total</b>  | <b>1363</b>     | <b>1302</b> | <b>2665</b>   |

**Table. 8:** Job sector vs Gender (Average income)

| Average of Income<br>Job sector | Gender             |                    | Grand Total       |
|---------------------------------|--------------------|--------------------|-------------------|
|                                 | Female             | Male               |                   |
| Advocate                        |                    | 2000               | 2000              |
| Agricultural Sector             | 1984.375           | 4620.099668        | 3982.745592       |
| Bank                            |                    | 13750              | 13750             |
| Conductor                       |                    | 9800               | 9800              |
| Coop.Society                    |                    | 12000              | 12000             |
| Corporate Sector                | 16750              | 17961.53846        | 17800             |
| Daily Wages                     | 2238.247863        | 3745.454545        | 3175.686591       |
| Driver                          |                    | 6714.285714        | 6714.285714       |
| Garments                        |                    | 20000              | 20000             |
| Government Sector               | 12600              | 13428.57143        | 13083.33333       |
| Hospital                        | 6000               |                    | 6000              |
| Hospital                        | 7000               |                    | 7000              |
| Hotel                           |                    | 6857.142857        | 6857.142857       |
| Housewife                       | 11.95219124        | 0                  | 11.9047619        |
| Nurse                           | 6500               |                    | 6500              |
| Private                         | 12333.33333        | 9660               | 9946.428571       |
| self Employed                   | 4500               | 6791.666667        | 6333.333333       |
| Shop                            | 4000               | 7750               | 7000              |
| Studying                        | 0                  | 0                  | 0                 |
| Tailoring                       | 3000               | 3750               | 3500              |
| Tailoring                       |                    | 10000              | 10000             |
| Teacher                         | 10333.33333        | 16125              | 12115.38462       |
| Temporary Work                  | 3250               | 6944.444444        | 6272.727273       |
| Unemployed                      | 29.6474359         | 149.4565217        | 74.09274194       |
| <b>Grand Total</b>              | <b>798.0557594</b> | <b>3312.327189</b> | <b>2026.41651</b> |

**Table. 9:** Count of School Dropouts

| School Dropout     | COUNT of School Dropout |
|--------------------|-------------------------|
| NO                 | 2406                    |
| YES                | 259                     |
| <b>Grand Total</b> | <b>2665</b>             |

**Table. 10:** School dropout vs Gender

| COUNT of School Dropout<br>School Dropout | Gender      |             | Grand Total |
|---|-------------|-------------|-------------|
|   | Female      | Male        |             |
| NO  | 1246        | 1160        | 2406        |
| YES                                       | 117         | 142         | 259         |
| <b>Grand Total</b>                        | <b>1363</b> | <b>1302</b> | <b>2665</b> |

**Table. 11:** School dropout vs reasons

| COUNT of School Dropout              | School Dropout |
|--------------------------------------|----------------|
| Reason                               | Yes            |
| Earning to own house                 | 13             |
| Others                               | 240            |
| Parents change their jobs            | 2              |
| School is not near                   |                |
| Watching Younger Bfouter             | 1              |
| Watching Younger Brothers            |                |
| Working in other houses a House maid | 3              |
| <b>Grand Total</b>                   | <b>259</b>     |



**Table. 12:** School dropout vs reasons

| Count of Income Group | Income group  |               |              |              |              |              |              |              | Grand Total    |
|-----------------------|---------------|---------------|--------------|--------------|--------------|--------------|--------------|--------------|----------------|
|                       | 0             | 0- 5K         | 11 - 15 K    | 16- 20K      | 21 -25k      | 25 - 30K     | 6- 10k       | above 30K    |                |
| Education level       |               |               |              |              |              |              |              |              |                |
| Diploma               | 1.35%         | 0.86%         | 0.11%        | 0.15%        | 0.04%        | 0.00%        | 0.00%        | 0.23%        | 2.74%          |
| Engineering           | 0.45%         | 0.11%         | 0.04%        | 0.08%        | 0.00%        | 0.00%        | 0.04%        | 0.11%        | 0.83%          |
| Graduate              | 4.69%         | 1.20%         | 0.41%        | 0.08%        | 0.08%        | 0.00%        | 0.08%        | 0.41%        | 6.94%          |
| High School           | 7.54%         | 6.64%         | 0.26%        | 0.08%        | 0.04%        | 0.00%        | 0.00%        | 0.64%        | 15.20%         |
| Higher Secondary      | 5.22%         | 1.69%         | 0.08%        | 0.00%        | 0.04%        | 0.00%        | 0.00%        | 0.34%        | 7.35%          |
| ITI                   | 0.60%         | 0.45%         | 0.23%        | 0.04%        | 0.04%        | 0.00%        | 0.04%        | 0.19%        | 1.58%          |
| Middle School         | 5.44%         | 4.02%         | 0.00%        | 0.00%        | 0.00%        | 0.00%        | 0.00%        | 0.26%        | 9.72%          |
| Not Studied           | 22.81%        | 15.76%        | 0.60%        | 0.00%        | 0.04%        | 0.04%        | 0.00%        | 2.96%        | 42.21%         |
| Post Graduate         | 1.28%         | 0.04%         | 0.11%        | 0.00%        | 0.00%        | 0.04%        | 0.04%        | 0.11%        | 1.61%          |
| Primary               | 6.49%         | 3.08%         | 0.00%        | 0.00%        | 0.00%        | 0.00%        | 0.00%        | 0.15%        | 9.72%          |
| Professional Degree   | 0.26%         | 0.23%         | 0.11%        | 0.08%        | 0.11%        | 0.00%        | 0.04%        | 0.04%        | 0.86%          |
| SSLC                  | 0.04%         | 0.19%         | 0.00%        | 0.00%        | 0.00%        | 0.00%        | 0.00%        | 0.04%        | 0.26%          |
| Teacher               | 0.34%         | 0.11%         | 0.08%        | 0.04%        | 0.00%        | 0.08%        | 0.00%        | 0.23%        | 0.86%          |
| UKG                   | 0.11%         | 0.00%         | 0.00%        | 0.00%        | 0.00%        | 0.00%        | 0.00%        | 0.00%        | 0.11%          |
| Grand Total           | 56.62%        | 34.37%        | 2.03%        | 0.53%        | 0.38%        | 0.15%        | 0.23%        | 5.70%        | 100.00%        |
| <b>Grand Total</b>    | <b>47.41%</b> | <b>40.57%</b> | <b>1.47%</b> | <b>1.08%</b> | <b>0.29%</b> | <b>0.20%</b> | <b>8.60%</b> | <b>0.39%</b> | <b>100.00%</b> |

**Table. 13:** Income group vs marital status

| Count of Marital status<br>Income group | Marital status |             |             |             |            | Grand Total |
|---|----------------|-------------|-------------|-------------|------------|-------------|
|   | Divorced       | Independent | Married     | Unmarried   | Widow      |             |
| 0                                       | 1              |             | 563         | 865         | 80         | 1509        |
| 0-5K                                    | 2              | 1           | 695         | 151         | 67         | 916         |
| 11-15K                                  |                |             | 34          | 20          |            | 54          |
| 15-20K                                  |                |             | 6           | 8           |            | 14          |
| 20-25K                                  |                |             | 8           | 2           |            | 10          |
| 25-30K                                  |                |             | 3           | 1           |            | 4           |
| 30K+                                    |                |             | 5           | 1           |            | 6           |
| 6-10K                                   |                |             | 107         | 44          | 1          | 152         |
| <b>Grand Total</b>                      | <b>3</b>       | <b>1</b>    | <b>1421</b> | <b>1092</b> | <b>148</b> | <b>2665</b> |

**Table. 14:** Bank loan count

| Bank Loan          | COUNT of Bank Loan |
|--------------------|--------------------|
| NO                 | 2635               |
| YES                | 30                 |
| <b>Grand Total</b> | <b>2665</b>        |

**Table. 15:** Bank loan vs average income (Gender distribution)

| AVERAGE of Income<br>Gender | Bank Loan          |                    | Grand Total       |
|-----------------------------|--------------------|--------------------|-------------------|
|                             | NO                 | YES                |                   |
| Female                      | 791.8828762        | 1392.857143        | 798.0557594       |
| Male                        | 3263.724728        | 7218.75            | 3312.327189       |
| Grand Total                 | 1998.254269        | 4500               | 2026.41651        |
| <b>Grand Total</b>          | <b>2381.636364</b> | <b>4221.818182</b> | <b>2480.57087</b> |



**Table. 16:** Count of Physically Challenged Vs Education level

| Count of Educational Level<br>EDUCATION LEVEL | PHYSICALLY CHALLENGED |           | GRAND TOTAL |
|---|-----------------------|-----------|-------------|
|   | NO                    | YES       |             |
| Diploma                                       | 73                    |           | 73          |
| Engineering                                   | 21                    | 1         | 22          |
| Graduate                                      | 184                   | 1         | 185         |
| High School                                   | 399                   | 6         | 405         |
| Higher Secondary                              | 193                   | 3         | 196         |
| ITI   | 40                    | 2         | 42          |
| Middle School                                 | 253                   | 6         | 259         |
| Not Studied                                   | 1098                  | 27        | 1125        |
| Post Graduate                                 | 43                    |           | 43          |
| Primary                                       | 250                   | 9         | 259         |
| Professional Degree                           | 23                    |           | 23          |
| SSLC  | 7                     |           | 7           |
| Teacher                                       | 23                    |           | 23          |
| UKG   | 2                     | 1         | 3           |
| <b>Grand Total</b>                            | <b>2609</b>           | <b>56</b> | <b>2665</b> |

**Table. 17:** Count of Physically Challenged Vs Employment

| Count of Physically Challenged<br>EMPLOYMENT | PHYSICALLY CHALLENGED |           | GRAND TOTAL |
|--|-----------------------|-----------|-------------|
|  | NO                    | YES       |             |
| Employed                                     | 1137                  | 19        | 1156        |
| Unemployed                                   | 1472                  | 37        | 1509        |
| <b>Grand Total</b>                           | <b>2609</b>           | <b>56</b> | <b>2665</b> |

**Table. 18:** Count of Physically Challenged Vs Gender

| Count of Physically Challenged<br>GENDER | Physically Challenged |           | GRAND TOTAL |
|--|-----------------------|-----------|-------------|
|  | NO                    | YES       |             |
| Female                                   | 1335                  | 28        | 1363        |
| Male                                     | 1274                  | 28        | 1302        |
| <b>Grand Total</b>                       | <b>2609</b>           | <b>56</b> | <b>2665</b> |



**Table. 19:** Count of Physically Challenged Vs Pension

| SL           | Pension - Physically challenged | No of Persons |
|--------------|---------------------------------|---------------|
| 1            | Getting Pension                 | 7             |
| 2            | Not getting Pension             | 49            |
| <b>Total</b> |                                 | <b>56</b>     |

**Table. 20:** Count of Physically Challenged Vs Bank loan

| Count of Physically Challenged | Physically Challenged |           | Grand Total |
|--------------------------------|-----------------------|-----------|-------------|
|                                | NO                    | YES       |             |
| <b>Bank Loan</b>               |                       |           |             |
| NO                             | 2569                  | 55        | 2624        |
| YES                            | 40                    | 1         | 41          |
| <b>Grand Total</b>             | <b>2609</b>           | <b>56</b> | <b>2665</b> |

**Table. 21:** Count of Physically Challenged Vs Govt schemes

| Count of Physically Challenged | Physically Challenged |           | Grand Total |
|--------------------------------|-----------------------|-----------|-------------|
|                                | NO                    | YES       |             |
| <b>Govt Schemes</b>            |                       |           |             |
| NO                             | 2594                  | 55        | 2649        |
| YES                            | 15                    | 1         | 16          |
| <b>Grand Total</b>             | <b>2609</b>           | <b>56</b> | <b>2665</b> |

**Table. 22:** Streets Vs No of SHGs

| Count of Street Name             | Member of SHG |            | Grand Total |
|----------------------------------|---------------|------------|-------------|
|                                  | NO            | YES        |             |
| <b>Street</b>                    |               |            |             |
| Valappakudi - Maadhakovil Street | 220           | 20         | 240         |
| Valappakudi - MelaThaeru Street  | 1185          | 76         | 1261        |
| Valappakudi - velangkaadu        | 91            | 13         | 104         |
| Valappakudi- Killathaeru Street  | 887           | 73         | 960         |
| Valappakudi- Muniyandavarpuram   | 92            | 8          | 100         |
| <b>Grand Total</b>               | <b>2475</b>   | <b>190</b> | <b>2665</b> |

**Table. 23:** Count of SHG Vs Savings

| Count of SHG       | Savings    |           |            |
|--------------------|------------|-----------|------------|
|                    | NO         | YES       | Total      |
| SHG                |            |           |            |
| YES                | 135        | 55        | 190        |
| <b>Grand Total</b> | <b>135</b> | <b>55</b> | <b>190</b> |

**Table. 25:** Count of SHG Vs Revolving Funds

| Count of SHG       | Investments |           |            |
|--------------------|-------------|-----------|------------|
|                    | NO          | YES       | Total      |
| SHG                |             |           |            |
| YES                | 149         | 41        | 190        |
| <b>Grand Total</b> | <b>149</b>  | <b>41</b> | <b>190</b> |

**Table. 24:** Count of SHG Vs Investments

| Count of SHG       | Investments |           |            |
|--------------------|-------------|-----------|------------|
|                    | NO          | YES       | Total      |
| SHG                |             |           |            |
| YES                | 141         | 49        | 190        |
| <b>Grand Total</b> | <b>141</b>  | <b>49</b> | <b>190</b> |

**Table. 26:** Count of SHG Vs Federation

| Count of SHG       | Investments |          |            |
|--------------------|-------------|----------|------------|
|                    | NO          | YES      | Total      |
| SHG                |             |          |            |
| YES                | 187         | 3        | 190        |
| <b>Grand Total</b> | <b>187</b>  | <b>3</b> | <b>190</b> |

**Table. 27:** Count of Community vs Income

| Count of Income          | Income     |           |          |          | Grand Total |     |
|--------------------------|------------|-----------|----------|----------|-------------|-----|
|                          | Income     | BC        | MBC      | SC       |             | ST  |
| Above Rs.15000           | 21         |           |          | 1        | 22          |     |
| Below Rs.7000            | 648        |           | 17       |          | 1           | 666 |
| Between 7000 to Rs.15000 | 104        |           | 5        | 3        |             | 112 |
| <b>Grand Total</b>       | <b>773</b> | <b>22</b> | <b>4</b> | <b>1</b> | <b>800</b>  |     |

**Table. 28:** Count of Community Vs Street

| Count of Community               | Community  |           |          |          | Grand Total |
|----------------------------------|------------|-----------|----------|----------|-------------|
|                                  | Street     | BC        | MBC      | MBC      |             |
| Valappakudi - Killathaeru Street | 282        | 18        |          |          | 300         |
| Valappakudi - Maadhakovil Street | 63         |           | 3        | 1        | 67          |
| Valappakudi - Melathaeru Street  | 369        | 4         |          |          | 373         |
| Valappakudi - Muniyandavar Puram | 32         |           |          |          | 32          |
| Valappakudi - Vaelankaadu        | 27         |           | 1        |          | 28          |
| <b>Grand Total</b>               | <b>773</b> | <b>22</b> | <b>4</b> | <b>1</b> | <b>800</b>  |

**Table. 29:** Ownership of land Vs Income

| Count of Income     | Income       |                |               | Grand Total |
|---------------------|--------------|----------------|---------------|-------------|
|                     | Land details | above Rs.15000 | BELOW RS.7000 |             |
| 1 acre to 2.5 acres | 2            | 52             | 11            | 65          |
| 2.5 to 5 acres      | 3            | 12             | 2             | 17          |
| 5 to 10 acres       | 1            | 7              |               | 8           |
| NO Agri Land        | 7            | 496            | 65            | 568         |
| Upto 1 acres        | 9            | 99             | 34            | 142         |
| <b>Grand Total</b>  | <b>22</b>    | <b>666</b>     | <b>112</b>    | <b>800</b>  |

**Table. 30:** Ownership of land Vs Agriculture activity

| Count of Agricultural Activity | Agri Activities |            | Grand Total |
|--------------------------------|-----------------|------------|-------------|
|                                | Land Details    | NO         |             |
| 1 acre to 2.5 acres            | 36              | 29         | 65          |
| 2.5 to 5 acres                 | 11              | 6          | 17          |
| 5 to 10 acres                  | 4               | 4          | 8           |
| NO Agri Land                   | 505             | 63         | 568         |
| Upto 1 acres                   | 73              | 69         | 142         |
| <b>Grand Total</b>             | <b>629</b>      | <b>171</b> | <b>800</b>  |

**Table. 31:** Ownership of land Vs Ownership of Patta

| Count of Land Details | Patta      |            |             |
|-----------------------|------------|------------|-------------|
|                       | NO         | YES        | Grand Total |
| Land                  |            |            |             |
| 1 acre to 2.5 acres   | 4          | 61         | 65          |
| 2.5 to 5 acres        |            | 17         | 17          |
| 5 to 10 acres         |            | 8          | 8           |
| NO Agri Land          | 527        | 41         | 568         |
| Upto 1 acres          | 22         | 120        | 142         |
| <b>Grand Total</b>    | <b>553</b> | <b>247</b> | <b>800</b>  |

**Table. 32:** Ownership of land Vs Irrigation source

| Count of Irrigation source | Irrigation source |            |           |             |
|----------------------------|-------------------|------------|-----------|-------------|
|                            | Borewell          | RIVER      | Well      | Grand Total |
| Land Details               |                   |            |           |             |
| 1 acre to 2.5 acres        | 15                | 41         | 9         | 65          |
| 2.5 to 5 acres             | 3                 | 13         | 1         | 17          |
| 5 to 10 acres              | 2                 | 6          |           | 8           |
| NO Agri Land               | 3                 | 557        | 8         | 568         |
| Upto 1 acres               | 33                | 100        | 9         | 142         |
| <b>Grand Total</b>         | <b>56</b>         | <b>717</b> | <b>27</b> | <b>800</b>  |

**Table. 33:** Loan status vs Agricultural activity

| COUNT of Loan (moneylenders) | Loan (moneylenders) |          |             |
|------------------------------|---------------------|----------|-------------|
|                              | NO                  | YES      | Grand Total |
| Agricultural Activity        |                     |          |             |
| NO                           | 624                 | 5        | 629         |
| YES                          | 170                 | 1        | 171         |
| <b>Grand Total</b>           | <b>794</b>          | <b>6</b> | <b>800</b>  |

**Table. 34:** Income vs Membership at Agri-cooperative society

| Count of Income          | Agri Co-operative membership |           |             |
|--------------------------|------------------------------|-----------|-------------|
|                          | NO                           | YES       | Grand Total |
| Income                   |                              |           |             |
| above Rs.15000           | 19                           | 3         | 22          |
| Below Rs.7000            | 623                          | 43        | 666         |
| between 7000 to Rs.15000 | 103                          | 9         | 112         |
| <b>Grand Total</b>       | <b>745</b>                   | <b>55</b> | <b>800</b>  |

**Table. 35:** Count of Drinking water source Vs Income

| COUNT of Drinking Water source | Drinking Water source |            |          |             |
|--------------------------------|-----------------------|------------|----------|-------------|
|                                | Income                | Borewell   | Pipeline | Grand Total |
| above Rs.15000                 | 22                    |            |          | 22          |
| Below Rs.7000                  | 361                   | 305        |          | 666         |
| between 7000 to Rs.15000       | 102                   | 10         |          | 112         |
| <b>Grand Total</b>             | <b>485</b>            | <b>315</b> |          | <b>800</b>  |

**Table. 36:** Count of Drinking water source Vs Street

| Count of Drinking Water Source   | Drinking water source |            |            |             |
|----------------------------------|-----------------------|------------|------------|-------------|
|                                  | Street                | Borewell   | Pipeline   | Grand Total |
| Valappakudi - Killathaeru Street |                       | 160        | 140        | 300         |
| Valappakudi - Maadhakovil Street |                       | 39         | 28         | 67          |
| Valappakudi - Melathaeru Street  |                       | 251        | 122        | 373         |
| Valappakudi - Muniyandavar Puram | 1                     | 19         | 12         | 32          |
| Valappakudi - Vaelankaadu        |                       | 15         | 13         | 28          |
| <b>Grand Total</b>               | <b>1</b>              | <b>484</b> | <b>315</b> | <b>800</b>  |

**Table. 37:** House type Vs Cooking mode

| Count of Cooking     | Cooking    |            |         |                   |             |
|----------------------|------------|------------|---------|-------------------|-------------|
|                      | House Type | Firewood   | LPG Gas | LPG Gas, Firewood | Grand Total |
| Asbestos/other roof  | 6          |            |         | 9                 | 15          |
| Concrete House       | 46         | 228        |         | 88                | 362         |
| Hut                  | 125        | 76         |         | 53                | 254         |
| No house (road side) |            |            |         | 1                 | 1           |
| Tiles roof Houses    | 40         | 91         |         | 37                | 168         |
| <b>Grand Total</b>   | <b>217</b> | <b>395</b> |         | <b>188</b>        | <b>800</b>  |

**Table. 38:** House type Vs EB connection

| Count of House Type  | EB connection |    |            |             |
|----------------------|---------------|----|------------|-------------|
|                      | House type    | NO | YES        | Grand Total |
| Asbestos/other roof  |               |    | 15         | 15          |
| Concrete House       | 2             |    | 360        | 362         |
| Hut                  | 15            |    | 239        | 254         |
| No house (road side) |               |    | 1          | 1           |
| Tiles roof Houses    | 4             |    | 164        | 168         |
| <b>Grand Total</b>   | <b>21</b>     |    | <b>779</b> | <b>800</b>  |



**Table. 39:** Housetype Vs Community

| Count of Community   | Community  |           |          |          |    |             |
|----------------------|------------|-----------|----------|----------|----|-------------|
|                      | House type | BC        | MBC      | SC       | ST | GRAND TOTAL |
| Asbestos/other roof  | 15         |           |          |          |    | 15          |
| Concrete House       | 347        | 12        | 3        |          |    | 362         |
| Hut                  | 247        | 6         |          | 1        |    | 254         |
| No house (road side) | 1          |           |          |          |    | 1           |
| Tiles roof Houses    | 163        | 4         | 1        |          |    | 168         |
| <b>Grand Total</b>   | <b>773</b> | <b>22</b> | <b>4</b> | <b>1</b> |    | <b>800</b>  |

**Table. 40:** Housetype Vs Street

| Count of House Type              | House type |                         |                   |          |                            |                      |
|----------------------------------|------------|-------------------------|-------------------|----------|----------------------------|----------------------|
|                                  | Street     | Asbestos/<br>other roof | Concrete<br>House | Hut      | No house<br>(road<br>side) | Tiles roof<br>Houses |
| Valappakudi - Killathaeru Street | 4          | 152                     | 74                | 1        | 69                         | 300                  |
| Valappakudi - Maadhakovil Street | 1          | 38                      | 20                |          | 8                          | 67                   |
| Valappakudi - Melathaeru Street  | 8          | 157                     | 126               |          | 82                         | 373                  |
| Valappakudi - Muniyandavar Puram | 1          | 5                       | 24                |          | 2                          | 32                   |
| Valappakudi - Vaelankaadu        | 1          | 10                      | 10                |          | 7                          | 28                   |
| <b>Grand Total</b>               | <b>15</b>  | <b>362</b>              | <b>254</b>        | <b>1</b> | <b>168</b>                 | <b>800</b>           |

**Table. 41:** Count of Solid Waste disposal vs Income

| COUNT of Solid Waste disposal | Solid Waste disposal |            |     |             |
|-------------------------------|----------------------|------------|-----|-------------|
|                               | Income               | NO         | YES | Grand Total |
| above Rs.15000                |                      |            | 22  | 22          |
| Below Rs.7000                 | 105                  | 561        |     | 666         |
| between 7000 to Rs.15000      | 14                   | 98         |     | 112         |
| <b>Grand Total</b>            | <b>119</b>           | <b>681</b> |     | <b>800</b>  |

**Table. 42:** Count of Liquid Waste Disposal Vs Income

| COUNT of Liquid Waste disposal | Liquid Waste disposal |            |     |             |
|--------------------------------|-----------------------|------------|-----|-------------|
|                                | Income                | NO         | YES | Grand Total |
| above Rs.15000                 | 7                     | 15         |     | 22          |
| Below Rs.7000                  | 133                   | 533        |     | 666         |
| between 7000 to Rs.15000       | 43                    | 69         |     | 112         |
| <b>Grand Total</b>             | <b>183</b>            | <b>617</b> |     | <b>800</b>  |

**Table. 43:** Count of House Ownership Vs Income

| Count of House Ownership Vs Income | House ownership |            |              | Grand Total |
|------------------------------------|-----------------|------------|--------------|-------------|
|                                    | No house        | Own House  | Rental House |             |
| Income                             |                 |            |              |             |
| above Rs.15000                     |                 | 22         |              | 22          |
| Below Rs.7000                      | 7               | 637        | 22           | 666         |
| between 7000 to Rs.15000           |                 | 110        | 2            | 112         |
| <b>Grand Total</b>                 | <b>7</b>        | <b>769</b> | <b>24</b>    | <b>800</b>  |

**Table. 44:** Count of Cooking method Vs Income

| Count of Income    | House ownership |               |                          | Grand Total |
|--------------------|-----------------|---------------|--------------------------|-------------|
|                    | above Rs.15000  | Below Rs.7000 | between 7000 to Rs.15000 |             |
| Cooking method     |                 |               |                          |             |
| Firewood           | 3               | 185           | 29                       | 217         |
| LPG Gas            | 19              | 304           | 72                       | 395         |
| LPG Gas, Firewood  |                 | 177           | 11                       | 188         |
| <b>Grand Total</b> | <b>22</b>       | <b>666</b>    | <b>112</b>               | <b>800</b>  |

**Table. 45:** Count of House Type Vs Income

| Count of House Type  | Income         |               |                          | Grand Total |
|----------------------|----------------|---------------|--------------------------|-------------|
|                      | above Rs.15000 | Below Rs.7000 | between 7000 to Rs.15000 |             |
| House type           |                |               |                          |             |
| Asbestos/other roof  |                | 15            |                          | 15          |
| Concrete House       | 21             | 278           | 63                       | 362         |
| Hut                  | 1              | 223           | 30                       | 254         |
| No house (road side) |                | 1             |                          | 1           |
| Tiles roof Houses    |                | 149           | 19                       | 168         |
| <b>Grand Total</b>   | <b>22</b>      | <b>666</b>    | <b>112</b>               | <b>800</b>  |

**Table. 46:** Count of Toilet Facility Vs Income

| Count of Income          | Income     |            | Grand Total |
|--------------------------|------------|------------|-------------|
|                          | NO         | YES        |             |
| Income                   |            |            |             |
| above Rs.15000           |            | 22         | 22          |
| Below Rs.7000            | 132        | 534        | 666         |
| between 7000 to Rs.15000 | 21         | 91         | 112         |
| <b>Grand Total</b>       | <b>153</b> | <b>647</b> | <b>800</b>  |

**Table. 47:** Count of Toilet Facility Vs Street

| Count of Toilet facility         | Toilet facility |            | Grand Total |
|----------------------------------|-----------------|------------|-------------|
|                                  | NO              | YES        |             |
| Street                           |                 |            |             |
| Valappakudi - Killathaeru Street | 56              | 244        | 300         |
| Valappakudi - Maadhakovil Street | 9               | 58         | 67          |
| Valappakudi - Melathaeru Street  | 64              | 309        | 373         |
| Valappakudi - Muniyandavar Puram | 20              | 12         | 32          |
| Valappakudi - Vaelankaadu        | 4               | 24         | 28          |
| <b>Grand Total</b>               | <b>153</b>      | <b>647</b> | <b>800</b>  |

**Table. 48:** Count of Toilet Facility Vs BPL families

| Count of BPL       | Toilet facility |            | Grand Total |
|--------------------|-----------------|------------|-------------|
|                    | NO              | YES        |             |
| BPL                |                 |            |             |
| NO                 | 26              | 151        | 177         |
| YES                | 127             | 496        | 623         |
| <b>Grand Total</b> | <b>153</b>      | <b>647</b> | <b>800</b>  |

**Table. 49:** Count of Family under BPL Vs House Ownership

| Count of BPL       | House ownership |            |              | Grand Total |
|--------------------|-----------------|------------|--------------|-------------|
|                    | No house        | Own House  | Rental House |             |
| BPL                |                 |            |              |             |
| NO                 | 3               | 169        | 5            | 177         |
| YES                | 4               | 600        | 19           | 623         |
| <b>Grand Total</b> | <b>7</b>        | <b>769</b> | <b>24</b>    | <b>800</b>  |

**Table. 50:** Count of Usage of Iodised salt Vs BPL Families

| Count of BPL       | Usage of iodised salt |            | Grand Total |
|--------------------|-----------------------|------------|-------------|
|                    | NO                    | YES        |             |
| BPL                |                       |            |             |
| NO                 | 9                     | 168        | 177         |
| YES                | 41                    | 582        | 623         |
| <b>Grand Total</b> | <b>50</b>             | <b>750</b> | <b>800</b>  |

**Table. 51:** Count of MGNREGS card vs Income

| COUNT of MGNREGS card    | MGNREGS card |            | Grand Total |
|--------------------------|--------------|------------|-------------|
|                          | Income       | NO         |             |
| above Rs.15000           | 19           | 3          | 22          |
| Below Rs.7000            | 491          | 175        | 666         |
| between 7000 to Rs.15000 | 69           | 43         | 112         |
| <b>Grand Total</b>       | <b>579</b>   | <b>221</b> | <b>800</b>  |

**Table. 52:** MGNREGS Card Vs Work Allotment

| Count of MNREGS CARD | MGNREGS card     |            | Grand Total |
|----------------------|------------------|------------|-------------|
|                      | 100 days of work | NO         |             |
| NO                   | 562              | 159        | 721         |
| YES                  | 17               | 62         | 79          |
| <b>Grand Total</b>   | <b>579</b>       | <b>221</b> | <b>800</b>  |

**Table. 53:** MGNREGS Vs BPL families

| Count of MGNREGS CARD | MGNREGS card |            | Grand Total |
|-----------------------|--------------|------------|-------------|
|                       | BPL          | NO         |             |
| NO                    | 139          | 38         | 177         |
| YES                   | 440          | 183        | 623         |
| <b>Grand Total</b>    | <b>579</b>   | <b>221</b> | <b>800</b>  |





# PRA-Data Collection



Household Survey – Valappakudi





## 4.2 GAP ANALYSIS - PRIMARY DATA

| SL | Issues to be solved                                | Solutions / Activities to be Carried out                | Units  | GAP |
|----|--|---|--------|-----|
| 1  | Huts to be Replaced                                | New Concrete houses to be constructed                   | Houses | 254 |
| 2  | Asbestos Roof houses to Replaced                   | New Concrete houses to be allotted and constructed      | Houses | 15  |
| 3  | Families are staying at Roadside-No proper houses  | Families are not having houses                          | Houses | 1   |
| 4  | Families not having patta to their houses          | Patta need to be provided to the families               | Houses | 125 |
| 5  | Families are using drinking water from well        | Drinking water from Panchayat connection to be provided | Houses | 0   |
| 6  | Families are using firewood for Cooking food       | LPG Gas connection is required                          | Houses | 217 |
| 7  | Families are not having Ration Cards               | Ration Cards to be provided                             | Houses | 76  |
| 8  | Voter ID not received                              | Voter ID to be provided                                 | Houses | 19  |
| 9  | Community Certificates not issued                  | Community certificates to be provided                   | Houses | 86  |
| 10 | No Individual Toilets available                    | New Toilets to be allotted and constructed              | Houses | 153 |
| 11 | Solid waste not managed / cleaned                  | Composit pit to be provided / Garbages to be collected  | Houses | 119 |
| 12 | Liquid waste not managed                           | Drainages to be connected /or constructed               | Houses | 183 |
| 13 | All Eligible Families not having MGNREGS Jobacards | MGNREGS JOB Card to be provided                         | Houses | 491 |
| 14 | Families migrating for Jobs                        | Arrange JOBS in the Panchayats itself                   | Houses | 12  |

| SL | Issues to be solved  | Solutions / Activities to be Carried out                                      | Units       | GAP |
|----|--|---|-------------|-----|
| 15 | Farmers are not able to cultivate if no water in the rivers    | Required support for new Bore wells   | Farmers     | 136 |
| 16 | Soil testing not done  | Soil testing to be arranged   | Farmers     | 211 |
| 17 | Farmers requesting for organic farming                         | Training to be arranged for organic farming                                   | Farmers     | 103 |
| 18 | No works for physically challenged people                      | Works to be arranged for Physically challenged                                | Individuals | 32  |
| 19 | Pensions not received by Physically challenged                 | Get sanctioned Pensions for Physically Challenged                             | Individuals | 39  |
| 20 | Govt schemes not availed by Physically Challenged              | Govt schemes to be arranged for Physically Challenged                         | Individuals | 36  |
| 21 | Women not in SHGs  | Forming Groups for the women who are not in SHGs                              | Individuals | 642 |
| 22 | No Job for the Women who are graduates and professional degree | Need Job for the Women who are graduates and Professional degree and diplomas | Individuals | 105 |
| 23 | No Job for the men who are graduates and professional degree   | Need Job for the men who are graduates and Professional degree and diplomas   | Individuals | 95  |
| 24 | Training needed for the SHG women                              | Trainings to be provided for the women in SHG for livelihood activities       | Individuals | 170 |
| 25 | Kids not admitted in the schools                               | Admit the kids who have crossed the age of 5 years                            | Individuals | 0   |
| 26 | Pensions not provided  | Pensions to be arranged for the eligible persons                              | Individuals | 151 |
| 27 | Widow Pensions not provided                                    | Pensions to be arranged for the eligible widows                               | Individuals | 47  |

### 4.3 GAP ANALYSIS - SECONDARY DATA

| SL | Issues to be solved  | Solutions / Activities to be Carried out                          | Units         | GAP   |
|----|--|---|---------------|-------|
| 1  | Follows land to be improved                                      | Follows land to be improved for Cultivation                       | HA            | 116.5 |
| 2  | Non irrigated land to be improved                                | Irrigation facilities to be created for Non irrigated land        | HA            | 0     |
| 3  | Primary school Toilet needed                                     | Toilet to be constructed in the school                            | School        | 1     |
| 4  | Playground is needed for the Primary school                      | Playground to be constructed                                      | School        | 1     |
| 5  | Compound wall is needed for Primary school                       | Compound wall to be constructed                                   | School        | 1     |
| 6  | Playground is needed for the Anganwadis                          | Playground to be constructed                                      | Playground    | 2     |
| 7  | Compound wall is needed for Anganwadi                            | Compound wall to be constructed                                   | Compound wall | 2     |
| 8  | No PHC in the Panchayat  | PHC / Mini clinic to be established                               | PHC           | 1     |
| 9  | There are common diseases identified                             | Vaccination to be done to all the people                          | Panchayat     | 0     |
| 10 | Toilets need for the families                                    | Construct individual Toilets                                      | Toilets       | 345   |
| 11 | LPG gas connection are needed for the families                   | Sanction LPG connection to the families                           | LPG           | 225   |
| 12 | Farmers are not institutionalized                                | Farmers Groups and FPO to be formed                               | Farmers       | 112   |
| 13 | Livelihood activities are required to all the families           | Create livelihood to all the families                             | Families      | 450   |
| 14 | Bank loan is not taken by the people doing livelihood activities | Arrange bank loan to the people who are doing business activities | Entrepreneurs | 0     |
| 15 | Farmers are not able to cultivate if no water in the rivers      | Alternate irrigation to be arranged during the drought season     | HA            | 277.5 |

| SL | Issues to be solved                            | Solutions / Activities to be Carried out                              | Units  | GAP   |
|----|--|---|--------|-------|
| 16 | Only few crops are cultivated in the area      | Introducing multiple crops like cash crops in the area                | HA     | 277.5 |
| 17 | Only minimum number of cattles in the Village  | Add cattles to all houses   | Houses | 525   |
| 18 | Milk productivity is lesser and to be improved | People owning land to be produce milk. Add cow to all the cultivators | Houses | 207   |
| 19 | 4% Houses are not connected with EB            | EB connection to be given to the houses                               | Houses | 32    |



#### 4.4 ACTION POINTS TO ADDRESS THE IDENTIFIED GAPS

##### PEOPLE BASED REQUIREMENTS & ACTIVITIES - PRA

| SL | Solutions / Activities to be Carried out                | Unit        | Unit |
|----|---|-------------|------|
| 1  | New Concrete houses to be constructed                   | Houses      | 269  |
| 2  | Families are not having houses                          | Houses      | 1    |
| 3  | Patta need to be provided to the families               | Houses      | 125  |
| 4  | Drinking water from Panchayat connection to be provided | Houses      | 485  |
| 5  | LPG Gas connection is required                          | Houses      | 217  |
| 6  | Ration Cards to be provided                             | Houses      | 76   |
| 7  | Voter ID to be provided                                 | Houses      | 19   |
| 8  | Community certificates to be provided                   | Houses      | 86   |
| 9  | New Toilets to be allotted and constructed              | Houses      | 153  |
| 10 | MGNREGS JOB Card to be provided                         | Houses      | 440  |
| 11 | Arrange JOBS in the Panchayats itself                   | Houses      | 12   |
| 12 | Soil testing to be arranged                             | Farmers     | 159  |
| 13 | Works to be arranged for Physically challenged          | Individuals | 32   |
| 14 | Get sanctioned Pensions for Physically Challenged       | Individuals | 48   |
| 15 | Govt schemes to be arranged for Physically Challenged   | Individuals | 55   |
| 16 | Forming Groups for the women who are not in SHGs        | Individuals | 602  |

| SL | Solutions / Activities to be Carried out   | Unit        | Unit |
|----|--|-------------|------|
| 17 | Need Job for the Women who are graduates and Professional degree and diplomas                              | Individuals | 99   |
| 18 | Need Job for the men who are graduates and Professional degree and diplomas                                | Individuals | 91   |
| 19 | Trainings to be provided for the women in SHG for livelihood activities                                    | Individuals | 49   |
| 20 | Admit the kids who have crossed the age of 5 years   | Individuals | 27   |
| 21 | Pensions to be arranged for the eligible persons   | Individuals | 169  |
| 22 | Pensions to be arranged for the eligible widows  | Individuals | 57   |
| 23 | Common Toilet - Attrupadugai Padithurai, Valappakudi melatheru, Mathakoil kallarai                         | Nos         | 3    |
| 24 | Construction of new Toilet to Union Primary school   | NOs         | 1    |
| 25 | Construction of new toilet in Adhidravidar Elementry school  | NOs         | 1    |
| 26 | Drainage construction Melasanthikarai, Panchayath School, VAO Office, Panchayath Office, Mathakovil street | Meters      | 2500 |
| 27 | Anganwadi Building renovation work   | Nos         | 1    |
| 28 | Water tank Miniyandavar puram  | Nos         | 1    |
| 29 | Water tank in Valappakudi Mela theru, Mettu thoppu -1  | Nos         | 1    |
| 30 | Mini water tank Kootharmedu, Mathakovil steet, Varagur pathai, Anna nagar, Velangadu, Melasanthikarai )    | Nos         | 6    |
| 31 | Rivers steps construction  | Nos         | 4    |
| 32 | Canal wall construction  | Meters      | 3000 |

| SL | Solutions / Activities to be Carried out  | Unit   | Unit |
|----|---|--------|------|
| 33 | Power sprayer   | Nos    | 10   |
| 34 | Manuall Sprayer   | Nos    | 10   |
| 35 | Purchase fo Kubota for Agri Purpose   | Nos    | 2    |
| 36 | Vermicompost for farmers  | Nos    | 150  |
| 37 | Concrete road Construction Valappakudi East Street, Valappakudi Mathakovil street, Mathakovil street kallarai Salai , Mela theru school to East street, Middle street to VAO office, North street to velangadu, Kavery salai, Pillaiyar kovil salai, mela theru | Meters | 4175 |
| 38 | Thar (metal) road East street to kudamuruttti Aatru salai, Panchayath office to kudamuruttti Aatru salai , Mela theru to varagur pathai, Varagur pathai to kudamuruttti atru salai , Valabakudi north vakkal road, South street to karupur padugai              | Meters | 5250 |
| 39 | Compost pits small  | Nos    | 10   |
| 40 | Compost pist bigsize  | Nos    | 10   |
| 41 | Street lights fittings  | Nos    | 52   |
| 42 | Solar lights fitting in 100 houses  | Houses | 100  |
| 43 | School Building to be constructed   | Nos    | 1    |
| 44 | Library building to be constructed  | Nos    | 1    |
| 45 | School play ground construction   | Nos    | 1    |
| 46 | Training to be arranged for organic farming   | Nos    | 232  |
| 47 | Cement road to Mayanam.   | Meters | 150  |
| 48 | Panchayat office to be renovated  | Nos    | 1    |


| SL | Solutions / Activities to be Carried out                      | Unit     | Unit  |
|----|---|----------|-------|
| 49 | Seva maiyam -Compound wall is needed                          | Meters   | 150   |
| 50 | e-sevamaiyam computers and other equipm,ents                  | Lump sum |       |
| 51 | Library working. Building to be renovated                     | Nos      | 1     |
| 52 | Village pond to be renovated.                                 | Nos      | 1     |
| 53 | Ration shop to be renovated                                   | Nos      | 1     |
| 54 | VAO office to be renovated                                    | Nos      | 1     |
| 55 | Community Hall to be constructed                              | Nos      | 1     |
| 56 | Follows land to be improved for Cultivation                   | HA       | 19.44 |
| 57 | Playground to be constructed in villages                      | Nos      | 4     |
| 58 | Construction of Burial ground                                 | Nos      | 3     |
| 59 | PHC / Mini clinic to be established                           | PHC      | 1     |
| 60 | Dead body freezer   | Nos      | 1     |
| 61 | Battery motor vehicle for compost collection from all streets | NOs      | 1     |
| 62 | Beautification of the Panchayat                               | Lumpsum  | 1     |
| 63 | EB connection to be given to the houses                       | Houses   | 22    |



| SL | Minitank2 to be renovated Anthali Pilliyar koil street | Nos | 2 |
|----|--|-----|---|
|----|--|-----|---|

Livelihood Activities

|    |  |        |     |
|----|--|--------|-----|
| 64 | Alternate irrigation to be arranged during the drought season      | HA     | 45  |
| 65 | Add cattles to all houses  | Houses | 207 |
| 66 | People owning land to produce milk. Add cow to all the cultivators | Houses | 250 |
| 67 | Banana Powder making   | Nos    | 10  |
| 68 | Cottage industries   | Nos    | 50  |
| 69 | Coconut powder making  | Nos    | 2   |





## 4.5 DEVELOPMENT STATUS REPORT (DSR) - VALAPPAKUDI PANCHAYAT

| Sl. No | Issues / Problems Identified | Strategies Suggested to overcome the Problems/ Issues | Source of Fund |
|--------|------------------------------|---|----------------|
|--------|------------------------------|---|----------------|

### A. EDUCATION

|   |  |  |                           |
|---|--|--|---------------------------|
| 1 | Schools Education to be improved. Proper class rooms are sufficient                | Construction of new school building                                      | CSIDS/ SAMAGRA SHIKSHA    |
| 2 | Students are using open urinals  | School Toilet Construction to Union Primary school                       | CSIDS/MGNREGS             |
| 3 | Students are using open urinals  | School Toilet Construction to Adhidraividar Elementry School             | CSIDS/MGNREGS             |
| 4 | Education in the Anganwadi and attendance of kids in the anganawadi to be improved | Anganwadi Centre Building Construction / Renovation                      | MLA CDS/MGNREGS(NEW ONLY) |
| 5 | Improve sports and games for youths  | Form and create multiple sports/ games pitch in the playground at school | Khelo India               |
| 6 | Education to be improved in the school   | Projector for teaching the students smart classes.                       | SAMAGRA SHIKSHA           |

### B. PUBLIC HEALTH AND SANITATION

|   |  |                                       |                         |
|---|--|---------------------------------------|-------------------------|
| 1 | The garbages are to be collected daily basis from all the houses | Vehicle for Waste Collection          | Swachh bharaat abhiyaan |
| 2 | Garbages collected are not able to store                         | Construction of Compost Pits big size | MGNREGS                 |

| Sl. No | Issues / Problems Identified  | Strategies Suggested to overcome the Problems/ Issues  | Source of Fund   |
|--------|---|--|--|
| 3      | Garbages collected are not able to store  | Construction of Compost Pits Small size  | MGNREGS  |
| 4      | Drainage water from each house is draining on the roadside.   | Drainage construction Melasanthikarai, Panchayath School, VAO Office, Panchayath Office, Mathakovil street | Fifteenth Finance Commission (FFC)   |
| 5      | 217 Families are still using firewood for cooking their daily food                                  | House holds need clean energy (LPG, Bio-Gas)   | Pradhan Mantri Ujjwala Yojana  |
| 6      | 153 houses are not having individuals Toilets at their houses.                                      | Toilet construction  | MGNREGS/SBM (G)  |
| 7      | Common Toilet is needed to avoid open defacation  | Construction of Common Toilet in Atrupadugai Padithurai, Melatheru, Mathakoil Kallarai                     | MGNREGS/SBM (G)  |
| 8      | Construct to steps to people use the river and to ensure safety to the people while using the river | Steps at River bank  | Corporate Social Responsibility (CSR)/ MGNREGS (ROAD FORMATION AND SINGLE LAYER WBM ONLY)/Village Panchayat GF |

### C. WOMEN & CHILD DEVELOPMENT AND SOCIAL DEVELOPMENT

|   |  |   |  |
|---|--|---|--|
| 1 | Waste water from kitchen can be reused for gardening                     | Formation of Kitchen Garden in the houses | Mission for integrated development of horticulture |
| 2 | Youth from the panchayat needed playground for praying games and sports. | Village Playground Renovation             | Khelo India  |

| Sl. No | Issues / Problems Identified                                  | Strategies Suggested to overcome the Problems/ Issues                         | Source of Fund |
|--------|---|---|----------------|
| 3      | 76 Families are not having Ration Cards                       | Ration Cards to be provided   |                |
| 4      | 19 Voter ID not received                                      | Voter ID to be provided   |                |
| 5      | 86 Community Certificates not issued                          | Community certificates to be provided   |                |
| 6      | No works for 32 physically challenged people                  | Works to be arranged for Physically challenged                                |                |
| 7      | Pensions not received by 48 Physically challenged             | Get sanctioned Pensions for Physically Challenged                             |                |
| 8      | Govt schemes not availed by 55 Physically Challenged          | Govt schemes to be arranged for Physically Challenged                         |                |
| 9      | Old Age Pensions not provided for 169 persons                 | Old Age Pensions to be arranged for the eligible persons                      |                |
| 10     | Widow Pensions not provided for 57 women                      | Pensions to be arranged for the eligible widows                               |                |
| 11     | No Job for 99 Women who are graduates and professional degree | Need Job for the Women who are graduates and Professional degree and diplomas |                |
| 12     | No Job 91 men who are graduates and professional degree       | Need Job for the men who are graduates and Professional degree and diplomas   |                |

| Sl. No  | Issues / Problems Identified                                      | Strategies Suggested to overcome the Problems/ Issues   | Source of Fund   |
|---|---|---|--|
| <b>D. INFRASTRUCTURE, BASIC AMENITIES AND MISCELLANEOUS</b> |   |   |  |
| 1   | Roads/Streets are in poor condition and it has to be constructed. | Total metal (Thar) Road (km) East street to kudamurutti Aatru salai, Panchayath office to kudamurutti Aatru salai, Mela theru to varagur pathai, Varagur pathai to kudamurutti atru salai, Valabakudi north vakkal road, South street to karupur padugai              | Fifteenth Finance Commission (FFC)/MLA CDS/SCPAR         |
| 2   | Roads/Streets are in poor condition and it has to be constructed. | Total concrete Road / Street (km) Valappakudi East Street, Valappakudi Mathakovil street, Mathakovil street kallarai Salai, Mela theru school to East street, Middle street to VAO office, North street to velangadu, Kavery salai, Pillaiyar kovil salai, mela theru | Fifteenth Finance Commission (FFC)/MLA CDS/SCPAR/MGNREGS |
| 3   | No proper road to Mayanam   | Concrete road to Mayanam  | Fifteenth Finance Commission (FFC)/MLA CDS/SCPAR/MGNREGS |
| 4   | 240 families are not having pacca houses.                         | No of Pacca Houses  | Pradhan Mantri Awas Yojana (PMAY)                        |
| 5   | Electricity connectivity connection is needed                     | Electrical Connection to Houses   |  |
| 6   | Street lights are needed to all the streets                       | Solar Light in 8 Streets with 4 posts per street  | Fifteenth Finance Commission (FFC)                       |

| Sl. No | Issues / Problems Identified  | Strategies Suggested to overcome the Problems/ Issues                            | Source of Fund  |
|--------|---|--|---|
| 7      | Electricity connectivity needed to poor houses with less /no EB charges                                       | Establishing Solar Lights to Households  |   |
| 8      | Library building is required  | Library Building Construction and infrastructure                                 | Member of Parliament Local Area Development Scheme (MPLADS)/MLACDS  |
| 9      | Common service centre to be established   | No. of CSCs in the Village ( Common Service Centre)                              | Common service centre scheme - National e-governance plan   |
| 10     | Compound wall needed for e-sevamaiyam   | Compound wall construction of s-Sevamaiyam                                       | Corporate Social Responsibility (CSR)   |
| 11     | Community Hall is needed for performing family functions  | Community hall   | Scheme for development of community halls by TN Govt/ Member of Parliament Local Area Development Scheme (MPLADS)/SCPAR/MLA CDS |
| 12     | Ration shop building is damaged   | Ration Shops (Public Distribution System) building renovation                    | MLA CDS/MGNREGS(ONLY NEW)   |
| 13     | Panchayat office building is damaged  | Renovation of Panchayat office Building  | Member of Parliament Local Area Development Scheme (MPLADS)/MLA CDS/VP General Fund   |
| 14     | Cart is needed for taking deadbodies to burial ground   | Cart to Take the Deadbodies to Burial Ground                                     | Assistance for funeral rites scheme (TN Govt) (SC/ST)   |
| 15     | Freezer set is required for keeping dead body   | Dead body freezer set  | Assistance for funeral rites scheme (TN Govt) (SC/ST)   |
| 16     | Drinking water is needed for the people of the panchayat. Direct pipeline connection is needed for each house | OHT construction for Drinking water - Muniyandavar puram, Melatheru, Mettuthoppu | Fifteenth Finance Commission (FFC)/JJM/MLA CDS/MP LAD   |

| Sl. No | Issues / Problems Identified           | Strategies Suggested to overcome the Problems/ Issues   | Source of Fund  |
|--------|--|---|---|
| 17     | Drinking water connection is required  | Mini water tank Kootharmedu, Mathakovil steet, Varagur pathai, Anna nagar, Velangadu, Melasanthikarai ) | Fifteenth Finance Commission (FFC)/JJM/MLA CDS/MP LAD |
| 18     | VAO office is in damaged condition     | Renovation work of VAO office   | Corporate Social Responsibility (CSR)                 |
| 19     | Village pond is not maintained         | Renovation of village pond  | MGNREGS/Village Panchayat GF                          |
| 20     | Panchayat to be kept as neat and clean | Beautification of the Panchayat   | Corporate Social Responsibility (CSR)                 |

## E. ECONOMIC DEVELOPMENT- LIVELIHOOD, AGRICULTURE AND ALLIED ACTIVITIES

|   |   |   |   |
|---|---|---|---|
| 1 | 116.5 HA land is not in usable condition                        | Fallow Land Development                       | Land development scheme/ MGNREGS                      |
| 2 | 136 Farmers are not able to cultivate if no water in the rivers | Borewells/Tubewells                           | Fifteenth Finance Commission (FFC)/JJM/MLA CDS/MP LAD |
| 3 | Irrigation canal to be improved                                 | Construction of cannal for irrigation purpose | MGNREGS/Village Panchayat GF                          |
| 4 | Soil testing not done for 159 farmers                           | Soil testing to be arranged                   |   |
| 5 | Fruit trees to be cultivated                                    | Mango   | National Horticulture Mission (NHM)/MGNREGS           |
| 6 | Fruit trees to be cultivated                                    | Coconut                                       | National Horticulture Mission (NHM)/MGNREGS           |

| Sl. No | Issues / Problems Identified                | Strategies Suggested to overcome the Problems/ Issues | Source of Fund  |
|--------|---|---|---|
| 7      | Fruit trees to be cultivated                | Other Fruit crops                                     | National Horticulture Mission (NHM)/MGNREGS             |
| 8      | Introduce Machineries in Farming activities | Tractors with trailer                                 | Sub Mission on Agricultural Mechanization (SMAM)        |
| 9      | Introduce Machineries in Farming activities | Power tillers   | Sub Mission on Agricultural Mechanization (SMAM)        |
| 10     | Introduce Machineries in Farming activities | Rotovator   | Sub Mission on Agricultural Mechanization (SMAM)        |
| 11     | Introduce Machineries in Farming activities | Motor sprayer   | Sub Mission on Agricultural Mechanization (SMAM)        |
| 12     | Introduce Machineries in Farming activities | Manual Sprayer  | Sub Mission on Agricultural Mechanization (SMAM)        |
| 13     | Introduce Machineries in Farming activities | Purchase Kubota                                       | Sub Mission on Agricultural Mechanization (SMAM)        |
| 14     | Introduce livelihood activities             | Farming with Cows (1+1)                               | Dairy Entrepreneurship Development Scheme(DEDS)         |
| 15     | Introduce livelihood activities             | Farming with Buffaloes (1+1)                          | Dairy Entrepreneurship Development Scheme(DEDS)         |
| 16     | Introduce livelihood activities             | Commercial Diary (5+5)                                | Dairy Entrepreneurship Development Scheme(DEDS)         |
| 17     | Introduce livelihood activities             | Fodder Cultivation                                    | Dairy Entrepreneurship Development Scheme(DEDS)/MGNREGS |
| 18     | Introduce livelihood activities             | Broilers (1000 birds)                                 | Pradhan Mantri MUDRA Yojana (PMMY)                      |
| 19     | Introduce livelihood activities             | Native Chicken farms                                  | Pradhan Mantri MUDRA Yojana (PMMY)                      |

| Sl. No | Issues / Problems Identified    | Strategies Suggested to overcome the Problems/ Issues | Source of Fund  |
|--------|---------------------------------|---|---|
| 20     | Introduce livelihood activities | Poultry Hatchery                                      | Pradhan Mantri MUDRA Yojana (PMMY)                                    |
| 21     | Introduce livelihood activities | Sheep rearing (10+1)                                  | Pradhan Mantri MUDRA Yojana (PMMY)                                    |
| 22     | Introduce livelihood activities | Goat rearing  | Pradhan Mantri MUDRA Yojana (PMMY)                                    |
| 23     | Introduce livelihood activities | Fish Culture  | Pradhan Mantri MUDRA Yojana (PMMY)/ PM Matsya Sampada Yojana          |
| 24     | Initiate business activities    | Banana Fibre production unit                          | Sub Mission on Agricultural Mechanization (SMAM)                      |
| 25     | Initiate business activities    | Pulses Processing unit                                | Sub Mission on Agricultural Mechanization (SMAM)                      |
| 26     | Initiate business activities    | Coir Industries                                       | COIR BOARD  |
| 27     | Initiate business activities    | Cottage Industries                                    | MAHILA UDAYAM NIDHI (MUN)   |
| 28     | Initiate business activities    | Banana Chips and snack items                          | Sub Mission on Agricultural Mechanization (SMAM)                      |
| 29     | Initiate business activities    | Banana Powder processing unit                         | Sub Mission on Agricultural Mechanization (SMAM)                      |
| 30     | Initiate business activities    | Coconut Powder making                                 | Sub Mission on Agricultural Mechanization (SMAM)                      |
| 31     | Initiate business activities    | Masala Powder production unit                         | Sub Mission on Agricultural Mechanization (SMAM)                      |
| 32     | Introducing organic farming     | Vermi Composting (150 TPA)                            | Organic Farming Scheme in Department of Horticulture/ MGNREGS/SBM (G) |





## CHAPTER - 5



### COMPOSITE WATER RESOURCE MANAGEMENT PLAN



## A. BASIC INFORMATION

### 1. SUMMARY OF VILLAGE AREA

|    |   |                                    |    |
|----|---|------------------------------------|----|
| 1  | Name of Village   | VALAPPAKUDI                        |    |
| 2  | Name of Gram Panchayat  | VALAPPAKUDI                        |    |
| 3  | Block, District & State   | THIRUVAIYARU, THANJAVUR, TAMILNADU |    |
| 4  | Geographical area of GP   | 135 Ha                             |    |
| 5  | Latitude* (From To)   | 10.862178                          | To |
| 6  | Longitude* (From To)  | 79.993802                          | To |
| 7  | Numbers of Habitations in the village   | 1                                  |    |
| 8  | Name of catchment** (as per river basin)  |                                    |    |
| 9  | Agro-climatic Region*** (Planning Commission)   | Deltaic Region of Cauvery River    |    |
| 10 | Agro-climatic Zone*** (NARP)  | North Eastern zone                 |    |
| 11 | Agro Ecological Sub-Region*** (ICAR)  | Eastern Coastal Plains             |    |
| 12 | Annual Average Soil Moisture Content upto 15cm depth (in%) (Source: WRIS/Water Data Online) | 33%                                |    |
| 13 | Annual Evapo-Transpiration (Source: WRIS/Water Data Online)                                 | 734 mm                             |    |

## 2. RAINFALL

| SL | Rainfall               | Normal Rainfall (mm) | Normal Rainy days (No.) | Normal Onset (Specify week and month) | Normal Cessation (Specify week and month) | Key Observations   |
|----|------------------------|----------------------|-------------------------|---------------------------------------|---|--|
| 1  | SW monsoon (June-Sept) | 288                  | 89                      | First week of June                    | Fourth week of September                  | 88 % of the annual rainfall is received during N-E monsoon season with 84 rainy days in three months; The onset of the rain was in the first week of October and cessation is at fourth week fo December. Of total rainy days are during 42% fall in N-E Monsoon season only, 6% in Summer, 52% during S-W monsoon |
| 2  | NE Monsoon (Oct-Dec)   | 663                  | 72                      | First week of October                 | Fourth week of December                   |  |
| 3  | Winter (Jan-Mar)       | 29                   | 0                       | First week of January                 | Fourth week of March                      |  |
| 4  | Summer (Apr-May)       | 65                   | 11                      | First week of April                   | Fourth week of May                        |  |
| 5  | Annual                 | 757                  | 171                     | First week of June                    | Fourth week of May                        |  |

### 3. SOIL PROFILE (SOURCE: AGRICULTURE CONTINGENCY PLAN FOR DISTRICT

| SL           | Type of Soil | Presence   | Key Observations  |
|--------------|--------------|------------|---|
| 1            | FINE         | 22         | 16.30% soils are fine&83.70% fine loamy in texture, it has low water permeability and water infiltration rate |
| 2            | Fine loamy   | 113        |   |
| 3            |              |            |   |
| 4            |              |            |   |
| 5            |              |            |   |
| <b>TOTAL</b> |              | <b>135</b> |   |

## 4. SOIL MOISTURE (%)

| SL      | Month  | Volumetric Soil Moisture (%) | Key Observations   |
|---------|--------|------------------------------|--|
| 1       | Oct-19 | 44.9                         | Soil moisture is lowest during Jan to Apr and Oct (<29%) and highest during October and November (more than 37%) |
| 2       | Nov-19 | 45.1                         |  |
| 3       | Jan-20 | 21.1                         |  |
| 4       | Feb-20 | 19.1                         |  |
| 5       | Mar-20 | 18.3                         |  |
| 6       | Apr-20 | 28.8                         |  |
| 7       | May-20 | 31.4                         |  |
| 8       | Jul-20 | 41.8                         |  |
| 9       | Aug-20 | 31.5                         |  |
| 10      | Sep-20 | 43.8                         |  |
| 11      | Oct-20 | 27.0                         |  |
| 12      | Nov-20 | 37.4                         |  |
| Average |        | 33                           |  |



## 5. WATER QUALITY PROFILE (SOURCE: EJALSHAKTI.GOV.IN)

Chemical Contaminants (Nos. of Sources with Single Chemical Contaminants)

| Iron | Fluoride | Salinity | Nitrate | Arsenic | Key Observations          |
|------|----------|----------|---------|---------|---------------------------|
| 0    | 0        | 0        | 0       | 0       | No chemical contamination |

Bacterial and Other Contaminants (Nos. of Sources with Bacteriological Contaminants)

| Faecal Coliform | TDS     | Hardness | Chloride | Sulphates | Key Observations                 |
|-----------------|---------|----------|----------|-----------|----------------------------------|
| 0               | 402mg/l | 0        | 58mg/l   | 42mg/l    | Bacterial contamination is found |

## B. WATER HARVESTING AND CONSERVATION

### 1. INFORMATION OF LAND USE (HA.) (SOURCE: CENSUS 2011)

| SL           | Classification                                 | Area in Ha   | Key Observations                |
|--------------|--|--------------|---------------------------------|
| 1            | Forest Area                                    | 0.00         | 0% forest area                  |
| 2            | Area under Non-Agricultural Uses               | 45.30        | 33.61% of non-agricultural uses |
| 3            | Barren & Un-cultivable Land Area               | 0.00         | 0% barren land                  |
| 4            | Permanent Pastures and Other Grazing Land Area | 0.00         | 0% grazing land                 |
| 5            | Land Under Miscellaneous Tree Crops etc. Area  | 2.30         | 1.71% Miscellaneous land        |
| 6            | Culturable Waste Land Area                     | 0.00         | 0% culturable waste land        |
| 7            | Fallows Land other than Current Fallows Area   | 0.00         | 0% fallows land                 |
| 8            | Current Fallows Area                           | 2.10         | 1.56% of current fallow land    |
| 9            | Total Unirrigated Land Area                    | 20.40        | 15.13% of unirrigated land      |
| 10           | Area Irrigated by Source                       | 64.70        | 48% of irrigated by source area |
| <b>TOTAL</b> |  | <b>134.8</b> |                                 |

## 2. LAND USE DETAIL OF MICRO WATER SHEDS (SOURCE: WATERSHED ATLAS)

| S. N | Macro W/s Name | Macro No. | Area (Ha.) | Micro W/s No. | Area (Ha)  | Key Observations  |
|------|----------------|-----------|------------|---------------|------------|---|
| 1    | Vellarputtar   | 4b1A3     | 812        | h08c          | 812        | one micro watershed boundaries passes through this village of the total watershed area. |
| 2    |                |           |            |               |            |   |
| 3    |                |           |            |               |            |   |
| 4    | <b>TOTAL</b>   |           |            |               | <b>812</b> |   |

## 3. WATER RESOURCES ( RUNOFF)

|                        |              |      |      | Rainfall:   | 1072 mm |
|------------------------|--------------|------|------|-------------|---------|
| GOOD CATCHMENT AREA    | 45.3         | 37.5 | 3750 | 17.0        |         |
| AVERAGE CATCHMENT AREA | 2.3          | 28.1 | 2810 | 0.6         |         |
| BAD CATCHMENT AREA     | 87.2         | 18.7 | 1870 | 16.3        |         |
| TOTAL                  | 134.8        |      |      | 33.9        |         |
| <b>TOTAL</b>           | <b>134.8</b> |      |      | <b>33.9</b> |         |

## 4. CANAL NETWORK (SOURCE: GP/IRRIGATION DEPARTMENT)

| S. N.        | Type                           | Length in Village (m) | Type of Use | Key Issues  |
|--------------|--------------------------------|-----------------------|-------------|---|
| 1            | Main Canal                     | 750                   | Irrigation  | under 1,2,3 in this section works will be identified with PWD, 1750m length field channels are in the village. Field channels if are de-silted will be useful during good monsoon |
| 2            | Minor                          | 1000                  | Irrigation  |   |
| 3            | Distributaries                 | 0                     | -           |   |
| 4            | Water Courses (Field Channels) | 0                     | -           |   |
| <b>TOTAL</b> |                                | <b>1750</b>           |             |   |

## 5. EXISTING WATER HARVESTING STRUCTURES

| S. N.        | Name of Structure           | No.         | Area in Ha  | Existing Structures     |                      |  |
|--------------|-----------------------------|-------------|-------------|-------------------------|----------------------|--|
|              |                             |             |             | Storage Capacity (Ha.M) | Type of Uses         | Key Issues   |
| 1            | Pond (Talab/ Naadi)         | 0           | 0           | 0                       | -                    | -  |
| 2            | Oorani                      | 1           | 0.07        | 0                       | irrigation/ domestic | desiltation and strengthening of bunds; reduce the silting through inlet silt traps and sluice and surplus weir repairs: |
| 3            | MPT                         | 0           | 0           | 0                       | -                    | -  |
| 4            | Anicut                      | 0           | 0           | 0                       | -                    | -  |
| 5            | Checkdam                    | 0           | 0           | 0                       | -                    | -  |
| 6            | Gabion                      | 0           | 0           | 0                       | -                    | -  |
| 7            | Gully Plug                  | 0           | 0           | 0                       | -                    | -  |
| 8            | Farm Pond                   | 0           | 0           | 0                       | -                    | -  |
| 9            | RTRWHS                      | 0           | 0           | 0                       | -                    | -  |
| 10           | Tanka                       | 0           | 0           | 0                       | -                    | -  |
| 11           | Other (please specify name) | 0           | 0           | 0                       | -                    | -  |
| <b>TOTAL</b> |                             | <b>1.00</b> | <b>0.07</b> | <b>0.00</b>             |                      |  |



## C. WATER REQUIREMENT

### 1. STATUS OF IRRIGATION FACILITIES-SURFACE WATER (SOURCE: CENSUS 2011)

| SL           | Type                                      | Area Irrigated (Ha) | Available (Months) | Key Issues   |
|--------------|---|---------------------|--------------------|--|
| 1            | Canals Area (in Hectares)                 | 64.7                | NA                 | 63.22% of the water requirement for irrigation is through surface water; hence surface water harvesting has to be given priority and 36.71% of the water requirement for irrigation through groundwater. |
| 2            | Wells/Tube Wells Area (in Hectares)       | 37.57               | NA                 |  |
| 3            | Tanks/Lakes Area (in Hectares)            | 0.07                | NA                 |  |
| 4            | Waterfall Area (in Hectares)              | 0                   | NA                 |  |
| 5            | Other Source (specify) Area (in Hectares) | 0                   | NA                 |  |
| <b>Total</b> |   | <b>102.34</b>       |                    |  |

### 2. DETAILS OF DOMESTIC GREY WATER DRAINS

| S. N.        | Details of existing Drain | Total Length of drain in village (m) | Termination point (water body / Natural Drainage / Open space) | Key Issues  |
|--------------|---------------------------|--------------------------------------|--|---|
| 1            | Main Street               | 100                                  | Open Space   | 100m length of the grey water drains from main street |
| 2            | -                         | 0                                    | -  |   |
| 3            | -                         | 0                                    | -  |   |
| 4            | -                         | 0                                    | -  |   |
| 5            | -                         | 0                                    | -  |   |
| 6            | -                         | 0                                    | -  |   |
| 7            | -                         | 0                                    | -  |   |
| <b>Total</b> |                           | <b>100</b>                           |  |   |

## 3. AGRICULTURE AND WATER RESOURCES

| SI No. | Crop          | Irrigated Area (HA) | Rainfed area (HA) | WR (m) - irrigated | WR (m) - Rainfed) | Volume in HaM (Irrigated) | volume in HaM (Rainfed) | Total volume in HaM |
|--------|---------------|---------------------|-------------------|--------------------|-------------------|---------------------------|-------------------------|---------------------|
| 1      | Paddy         | 19.5                | 0                 | 1.5                | 1                 | 29.25                     | 0                       | 29.25               |
| 2      | Jowar         | 0.43                | 0                 | 0.55               | 0.5               | 0.2365                    | 0                       | 0.2365              |
| 3      | Bajra         | 0                   | 0                 | 0.4                | 0.35              | 0                         | 0                       | 0                   |
| 4      | Maize         | 0                   | 0                 | 0.6                | 0.55              | 0                         | 0                       | 0                   |
| 5      | Ragi          | 0                   | 0                 | 0.45               | 0.4               | 0                         | 0                       | 0                   |
| 6      | Wheat         | 0                   | 0                 | 0.55               | 0.45              | 0                         | 0                       | 0                   |
| 7      | Minor Millets | 0                   | 0                 | 0.35               | 0.3               | 0                         | 0                       | 0                   |
| 8      | Bengal gram   | 0                   | 0                 | 0.45               | 0.4               | 0                         | 0                       | 0                   |
| 9      | Red gram      | 0                   | 0                 | 0.7                | 0.65              | 0                         | 0                       | 0                   |
| 10     | Other pulses  | 0                   | 0                 | 0.4                | 0.35              | 0                         | 0                       | 0                   |
| 11     | Groundnut     | 0                   | 0                 | 0.6                | 0.5               | 0                         | 0                       | 0                   |
| 12     | Castor        | 0                   | 0                 | 0.7                | 0.65              | 0                         | 0                       | 0                   |
| 13     | Sunflower     | 0                   | 0                 | 0.6                | 0.5               | 0                         | 0                       | 0                   |
| 14     | Soybean       | 0                   | 0                 | 0.55               | 0.45              | 0                         | 0                       | 0                   |
| 15     | Sesamum       | 0                   | 0                 | 0.45               | 0.35              | 0                         | 0                       | 0                   |
| 16     | Mustard       | 0                   | 0                 | 0.45               | 0.35              | 0                         | 0                       | 0                   |
| 17     | Safflower     | 0                   | 0                 | 0.45               | 0.35              | 0                         | 0                       | 0                   |
| 18     | Linseed       | 0                   | 0                 | 0.5                | 0.4               | 0                         | 0                       | 0                   |
| 19     | Niger         | 0                   | 0                 | 0.4                | 0.3               | 0                         | 0                       | 0                   |
| 20     | Sugar cane    | 0                   | 0                 | 2                  | 1.7               | 0                         | 0                       | 0                   |

| SI No. | Crop           | Irrigated Area (HA) | Rainfed area (HA) | WR (m) - irrigated | WR (m) - Rainfed) | Volume in HaM (Irrigated) | volume in HaM (Rainfed) | Total volume in HaM |
|--------|----------------|---------------------|-------------------|--------------------|-------------------|---------------------------|-------------------------|---------------------|
| 21     | Cotton         | 0                   | 0                 | 0.85               | 0.75              | 0                         | 0                       | 0                   |
| 22     | Tobacco        | 0                   | 0                 | 0.5                | 0.45              | 0                         | 0                       | 0                   |
| 23     | Mulberry       | 0                   | 0                 | 1.2                | 0.8               | 0                         | 0                       | 0                   |
| 24     | Mango          | 0.4                 | 0                 | 0.6                | 0.6               | 0.24                      | 0                       | 0.24                |
| 25     | Banana         | 44.23               | 0                 | 2.2                | 2.2               | 97.306                    | 0                       | 97.306              |
| 26     | Lemon          | 0.01                | 0                 | 0.9                | 0.9               | 0.009                     | 0                       | 0.009               |
| 27     | Guava          |                     | 0                 | 0.6                | 0.6               | 0                         | 0                       | 0                   |
| 28     | Sapota         |                     | 0                 | 0.5                | 0.5               | 0                         | 0                       | 0                   |
| 29     | Pomo granate   |                     | 0                 | 0.6                | 0.9               | 0                         | 0                       | 0                   |
| 30     | Papaya         |                     | 0                 | 0.9                | 0.6               | 0                         | 0                       | 0                   |
| 31     | Grapes         |                     | 0                 | 0.9                | 0.9               | 0                         | 0                       | 0                   |
| 32     | Other fruits   |                     | 0                 | 0.6                | 0.6               | 0                         | 0                       | 0                   |
| 33     | Potato         |                     | 0                 | 0.6                | 0.5               | 0                         | 0                       | 0                   |
| 34     | Tomato         |                     | 0                 | 0.7                | 0.7               | 0                         | 0                       | 0                   |
| 35     | Brinjal        | 0.13                | 0                 | 0.7                | 0.7               | 0.091                     | 0                       | 0.091               |
| 36     | Beans          |                     | 0                 | 0.5                | 0.5               | 0                         | 0                       | 0                   |
| 37     | Onion          |                     | 0                 | 0.6                | 0.5               | 0                         | 0                       | 0                   |
| 38     | Green chillies | 0.07                | 0                 | 0.6                | 0.6               | 0.042                     | 0                       | 0.042               |
| 39     | Cole crops     |                     | 0                 | 0.6                | 0.6               | 0                         | 0                       | 0                   |
| 40     | Ladies finger  | 0                   | 0                 | 0.5                | 0.5               | 0                         | 0                       | 0                   |

| SI No. | Crop                   | Irrigated Area (HA) | Rainfed area (HA) | WR (m) - irrigated | WR (m) - Rainfed) | Volume in HaM (Irrigated) | volume in HaM (Rainfed) | Total volume in HaM |
|--------|------------------------|---------------------|-------------------|--------------------|-------------------|---------------------------|-------------------------|---------------------|
| 41     | Radish                 |                     | 0                 | 0.3                | 0.3               | 0                         | 0                       | 0                   |
| 42     | Carot                  |                     | 0                 | 0.4                | 0.4               | 0                         | 0                       | 0                   |
| 43     | Water melon            |                     | 0                 | 0.3                | 0.3               | 0                         | 0                       | 0                   |
| 44     | Total leafy vegetables | 0.2                 | 0                 | 0.3                | 0.3               | 0.06                      | 0                       | 0.06                |
| 45     | Total gaurds           |                     | 0                 | 0.4                | 0.4               | 0                         | 0                       | 0                   |
| 46     | Other vegetables       |                     | 0                 | 0.45               | 0.45              | 0                         | 0                       | 0                   |
| 47     | Pepper                 |                     | 0                 | 1                  | 1                 | 0                         | 0                       | 0                   |
| 48     | Cardamum               |                     | 0                 | 1                  | 1                 | 0                         | 0                       | 0                   |
| 49     | Tamarind               | 0.06                | 0                 | 0.6                | 0.6               | 0.036                     | 0                       | 0.036               |
| 50     | Dry Ginger             |                     | 0                 | 0.9                | 0.9               | 0                         | 0                       | 0                   |
| 51     | Turmeric               |                     | 0                 | 0.9                | 0.9               | 0                         | 0                       | 0                   |
| 52     | Garlic                 |                     | 0                 | 0.6                | 0.6               | 0                         | 0                       | 0                   |
| 53     | Dry chilli             |                     | 0                 | 0.5                | 0.65              | 0                         | 0                       | 0                   |
| 54     | Coriander              |                     | 0                 | 0.6                | 0.6               | 0                         | 0                       | 0                   |
| 55     | Other spices           |                     | 0                 | 0.7                | 0.7               | 0                         | 0                       | 0                   |
| 56     | Coconut                | 23.16               | 0                 | 0.5                | 0.5               | 11.58                     | 0                       | 11.58               |
| 57     | Arecanut               |                     | 0                 | 0.7                | 0.7               | 0                         | 0                       | 0                   |
| 58     | Coffee                 |                     | 0                 | 1                  | 1                 | 0                         | 0                       | 0                   |
| 59     | Oil palm               |                     | 0                 | 0.5                | 0.7               | 0                         | 0                       | 0                   |
| 60     | Cashew                 |                     | 0                 | 0.5                | 0.5               | 0                         | 0                       | 0                   |

| SI No.       | Crop                              | Irrigated Area (HA) | Rainfed area (HA) | WR (m) - irrigated | WR (m) - Rainfed) | Volume in HaM (Irrigated) | volume in HaM (Rainfed) | Total volume in HaM |
|--------------|-----------------------------------|---------------------|-------------------|--------------------|-------------------|---------------------------|-------------------------|---------------------|
| 61           | Other plantation crops (palmyrah) | 4.2                 | 0                 | 0.5                | 0.5               | 2.1                       | 0                       | 2.1                 |
| 62           | Total flower crops                |                     | 0                 | 0.7                | 0.7               | 0                         | 0                       | 0                   |
| 63           | Medicinal plants                  | 1.2                 | 0                 | 0.7                | 0.7               | 0.84                      | 0                       | 0.84                |
| 64           | Aromatic crops                    |                     | 0                 | 0.7                | 0.7               | 0                         | 0                       | 0                   |
| 65           | Forest                            |                     | 0                 | 0.45               | 0.45              | 0                         | 0                       | 0                   |
| <b>Total</b> |                                   | <b>93.59</b>        | <b>0</b>          |                    |                   | <b>141.7905</b>           | <b>0</b>                | <b>141.7905</b>     |

#### 4. ASSESSMENT OF GREY WATER GENERATION

| SL                                 | Waste water generation Source | Per day/unit waste water generation in L | Daily volume of Grey water in L | Annual Grey water in CuM | Key Observations   |
|------------------------------------|-------------------------------|--|---------------------------------|--------------------------|--|
| 1                                  | Bathing                       | 15                                       | 43230                           | 15778.95                 | 5.26 HaM of grey water is generated in the GP, need community soak pit and individual soak pits are essential to safely dispose water and for backyard gardens with nutritious trees to reuse the water. |
| 2                                  | Washing                       | 10                                       | 28820                           | 10519.30                 |  |
| 3                                  | Toilet                        | 10                                       | 28820                           | 10519.30                 |  |
| 4                                  | Cleaning                      | 5  | 14410                           | 5259.65                  |  |
| 5                                  | Cooking and cleaning Utensils | 5  | 14410                           | 5259.65                  |  |
| 6                                  | Others                        | 5  | 14410                           | 5259.65                  |  |
| <b>Total</b>                       |                               | <b>50</b>                                | <b>144100</b>                   | <b>52596.50</b>          |  |
| Annual Grey water generated in HaM |                               |  |                                 | 5.26                     |  |

#### 5. LIVESTOCK AND WATER RESOURCES (SOURCE: DEPT OF ANIMAL HUSBANDRY)

| SL           | Type of Animal       | Numbers     | Water Req. (HaM) |
|--------------|----------------------|-------------|------------------|
| 1            | Cattle (Indigenous)  | 230         | 0.84             |
| 2            | Cattle (Cross breed) | 0           | 0.00             |
| 3            | Buffaloes            | 10          | 0.05             |
| 4            | Sheep                | 12          | 0.00             |
| 5            | Goat                 | 820         | 0.30             |
| 6            | Horses and Camels    | 0           | 0.00             |
| 7            | Pigs                 | 0           | 0.00             |
| 8            | Poultry              | 230         | 0.00             |
| 9            | Dogs                 | 40          | 0.01             |
| 10           | Rabbits              | 0           | 0.00             |
| <b>TOTAL</b> |                      | <b>1342</b> | <b>1.21</b>      |



## D. WATER DEMAND AND WATER BUDGETING

### 1. WATER DEMAND ESTIMATION (PRIMARY INFORMATION)

| SL    | Water Users     | Total Annual Requirement (HaM) | Requirement met by Gr. Water | Requirement met by S. Water | Key Observations   |
|-------|-----------------|--------------------------------|------------------------------|-----------------------------|--|
| 1     | Human           | 7.89                           | 7.89                         | 0.00                        | 59.61 % dependency on all water requirement in the GP is on surface water and 40.29% of the water requirement depends on ground source |
| 2     | Animals         | 1.21                           | 0.85                         | 0.30                        |  |
| 3     | Agriculture     | 141.79                         | 52.05                        | 89.64                       |  |
| 4     | Industry        | 0.00                           | 0.00                         | 0.00                        |  |
| 5     | Other (specify) | 0.00                           | 0.00                         | 0.00                        |  |
| Total |                 | 150.89                         | 60.79                        | 89.94                       |  |

### 2. VILLAGE WISE WATER BUDGETING (HA. M)

| S.N. | Particulars                                       | Required Volume (Ha.M) | Key Observation  |
|------|---|------------------------|--|
| 1    | Water for Human                                   | 7.89                   | GP is water deficient by 148.5HaM and available runoff for storage is 33.9 HaM, the village has to harvest the addition a runoff of 2.3Ha m. Agriculture is the main consumer of water- specifically for paddy cultivation both in rainfed and wetlands, need to improve the water use efficiency by suitable technologies |
| 2    | Water for Agriculture                             | 141.8                  |  |
| 3    | Water for Animal                                  | 1.21                   |  |
| 4    | Water for Industry                                | 0.00                   |  |
| 5    | Water for Other Purposes                          | 0.00                   |  |
| 6    | Village wise water required (1 to 5)              | 150.9                  |  |
| 7    | Available run-off from rain water                 | 33.9                   |  |
| 8    | Harvested Runoff from Water Harvesting Activities | 0.0                    |  |
| 9    | Potential Harvesting from proposed Interventions  | 2.3                    |  |
| 10   | Total Water harvested                             | 2.3                    |  |
| 11   | Water deficiency/Surplus (10-6)                   | -148.5                 |  |

## E. CONSOLIDATED PROPOSED ACTIVITIES FOR WATER SECURITY

| SL No                               | Activity                          | Numbers | Area In Ha |
|-------------------------------------|-----------------------------------|---------|------------|
| Treatment measures of upper slopes  |                                   |         |            |
| 1                                   | Afforestation                     | 4196    | 5.24       |
| 2                                   | Continuous contour trenches (CCT) | 0       | 0          |
| 3                                   | Water point                       | 0       | 0          |
| 4                                   | Gabion                            | 0       | 0          |
| 5                                   | Contour Continuous Bunds (CCB)    | 1049    | 5.24       |
| 6                                   | Drainage Line Treatment (DLT)     | 519     | 2075       |
| 7                                   | Gully Plugs                       | 0       | 0          |
| Treatment measures of middle slopes |                                   |         |            |
| 8                                   | Loose Stone Check Dam (LSCD)      | 0       | 0          |
| 9                                   | Mini Percolation Tank (MPT)       | 0       | 0          |
| 10                                  | Staggered Contour Trenches (SgCT) | 0       | 0          |
| 11                                  | Water Absorption Trench (WAT)     | 0       | 0          |
| 12                                  | Water Harvesting Structure (WHS)  | 0       | 0          |
| 13                                  | Silvi-pasture Development         | 0       | 0          |
| 14                                  | Linear Plantation                 | 0       | 0          |
| 15                                  | Avenue plantation                 | 1011    | 4042       |
| 16                                  | Block Plantation                  | 1564    | 1.96       |
| 17                                  | Fencing                           | 3       | 7.20       |
| 18                                  | Grass seeding                     | 0       | 0          |

| SL No | Activity  | Numbers | Area In Ha |
|-------|---|---------|------------|
|       | Treatment measures of gentle slopes             |         |            |
| 19    | Deepening of waterbodies                        | 1       | 0.07       |
| 20    | Desiltation of waterbodies                      | 1       | 0.07       |
| 21    | Waterbody Bund strengthening                    | 1       | 0.035      |
| 22    | Inlet development with silt trap of Waterbodies | 1       | 0.07       |
| 23    | Surplus/waste weir                              | 0       | 0          |
| 24    | Sub surface barriers                            | 0       | 0          |
| 25    | Artificial recharge structure                   | 0       | 0          |
|       | Treatment measures for canal network            |         |            |
| 26    | Repairing outlets, gates & regulators of Canal  | 0       | 0          |
| 27    | Minor repair of cracks in canals                | 0       | 0          |
| 28    | Canal Bed levelling                             | 1       | 11.45      |
| 29    | CanalBund Plantation                            | 3       | 11.45      |
| 30    | Irrigation channels                             | 0       | 0          |
| 31    | Canal side plantation                           | 0       | 0          |
|       | Treatment measures for farm lands               |         |            |
| 32    | Composting                                      | 2       | 14.56      |
| 33    | Farm Bunding                                    | 6       | 14.56      |
| 34    | Micro Irrigation                                | 4       | 10.80      |
| 35    | Construction of farm ponds                      | 6       | 14.56      |
| 36    | Construction/renovation open well               | 0       | 0          |
| 37    | Nursery development                             | 0       | 0          |
| 38    | Silt application                                | 1       | 1.88       |

| SL No | Activity                                       | Numbers | Area In Ha |
|-------|--|---------|------------|
| 39    | Mulching (Community)                           | 35      | 7065.61    |
| 40    | Mulching (Individual)                          | 874     | 2184       |
| 41    | Land development                               | 1       | 1.88       |
| 42    | Field terracing                                | 0       | 0          |
|       | Drinking water measures                        |         |            |
| 43    | Rooftop Rainwater Harvesting                   | 2       | 25000 l    |
| 44    | Drinking Water Scheme Panghat                  | 0       | 0          |
|       | Grey water management                          |         |            |
| 45    | Drain for Regulating Domestic waste water flow | 0       | 0          |
| 46    | Wastewater drains                              | 0       | 0          |
| 47    | soak pits (Community)                          | 7       | 729        |
| 48    | Soak pits (Individual)                         | 73      | 729        |
|       | Livelihoods /NRM activites                     |         |            |
| 49    | Kitchen - Nutri Garden 5 planst per HH         | 3645    | 729        |
| 50    | Cattle Shelters                                | 6       | 58         |
| 51    | Goat Sheep Shelters                            | 8       | 83         |
| 52    | Fodder development for cattle                  | 6       | 58         |
| 53    | Azolla units                                   | 6       | 58         |
| 54    | Cattle Trough                                  | 6       | 58         |
| 55    | Poultry shed                                   | 1       | 12         |
| 56    | Dry land Horticulture/Agro-forestry            | 3       | 7          |
| 57    | Vermi compost                                  | 6       | 58         |
| 58    | Nutri Garden                                   | 1       | 729        |



## CHAPTER - 6



LOCALISATION OF SUSTAINABLE DEVELOPMENT GOALS (SDGS)



# PANCHAYAT DEVELOPMENT GOALS

## GOAL 1. END POVERTY IN ALL ITS FORMS EVERYWHERE

- 1.1 Eradicate extreme poverty for all people everywhere
- 1.2 Reduce at least by half the proportion of men, women and children of all ages living in poverty in all its dimensions according to national definitions
- 1.3 Implement appropriate social protection systems and measures for all
- 1.4 Ensure that all men and women, in particular the poor and the vulnerable, have equal rights to economic resources, as well as access to basic services, ownership and control over land and other forms of property, inheritance, natural resources, appropriate new technology and financial services, including microfinance
- 1.5 Build the resilience of the poor and those in vulnerable situations and reduce their exposure and vulnerability to climate-related extreme events and other economic, social and environmental shocks and disasters

## GOAL 2. END HUNGER, ACHIEVE FOOD SECURITY AND IMPROVED NUTRITION AND PROMOTE SUSTAINABLE AGRICULTURE

- 2.1 End hunger and ensure access by all people, in particular the poor and people in vulnerable situations, including infants, to safe, nutritious and sufficient food all year round
- 2.2 Double the agricultural productivity and incomes of small-scale food producers, in particular women, indigenous peoples, family farmers, pastoralists and fishers, including through secure and equal access to land, other productive resources and inputs, knowledge, financial services, markets and opportunities for value addition and non-farm employment
- 2.3 Ensure sustainable food production systems and implement resilient agricultural practices that increase productivity and production, that help maintain ecosystems, that strengthen capacity for adaptation to climate change, extreme weather, drought, flooding and other disasters and that progressively improve land and soil quality

## GOAL 3. ENSURE HEALTHY LIVES AND PROMOTE WELL-BEING FOR ALL AT ALL AGES

- 3.1 End preventable deaths of newborns and children under 5 years of age
- 3.2 End the epidemics of AIDS, tuberculosis, malaria and neglected tropical diseases and combat hepatitis, water-borne diseases and other communicable diseases
- 3.3 Strengthen the prevention and treatment of substance abuse, including narcotic drug abuse and harmful use of alcohol

- 3.4 Achieve universal health coverage, including financial risk protection, access to quality essential health-care services and access to safe, effective, quality and affordable essential medicines and vaccines for all

## GOAL 4. ENSURE INCLUSIVE AND EQUITABLE QUALITY EDUCATION AND PROMOTE LIFELONG LEARNING OPPORTUNITIES FOR ALL

- 4.1 Ensure equal access for all women and men to affordable and quality technical, vocational and tertiary education, including university
- 4.2 Substantially increase the number of youth and adults who have relevant skills, including technical and vocational skills, for employment, decent jobs and entrepreneurship
- 4.3 Eliminate gender disparities in education and ensure equal access to all levels of education and vocational training for the vulnerable, including persons with disabilities, indigenous peoples and children in vulnerable situations
- 4.4 Ensure that all youth and a substantial proportion of adults, both men and women, achieve literacy and numeracy
- 4.5 Ensure that all learners acquire the knowledge and skills needed to promote sustainable development, including, among others, through education for sustainable development and sustainable lifestyles, human rights, gender equality, promotion of a culture of peace and non-violence, global citizenship and appreciation of cultural diversity and of culture's contribution to sustainable development

## GOAL 5. ACHIEVE GENDER EQUALITY AND EMPOWER ALL WOMEN AND GIRLS

- 5.1 End all forms of discrimination against all women and girls everywhere
- 5.2 Eliminate all forms of violence against all women and girls in the public and private spheres, including trafficking and sexual and other types of exploitation
- 5.3 Eliminate all harmful practices, such as child, early and forced marriage
- 5.4 Ensure women's full and effective participation and equal opportunities for leadership at all levels of decision-making in political, economic and public life
- 5.5 Undertake reforms to give women equal rights to economic resources, as well as access to ownership and control over land and other forms of property, financial services, inheritance and natural resources, in accordance with national laws
- 5.6 Enhance the use of enabling technology, in particular information and communications technology, to promote the empowerment of women

## GOAL 6. ENSURE AVAILABILITY AND SUSTAINABLE MANAGEMENT OF WATER AND SANITATION FOR ALL

- 6.1 Achieve universal and equitable access to safe and affordable drinking water for all
- 6.2 Achieve access to adequate and equitable sanitation and hygiene for all and end open defecation, paying special attention to the needs of women and girls and those in vulnerable situations

6.3 Improve water quality by reducing pollution, eliminating dumping and minimizing release of hazardous chemicals and materials, halving the proportion of untreated wastewater and substantially increasing recycling and safe reuse globally

6.4 Substantially increase water-use efficiency across all sectors and ensure sustainable withdrawals and supply of freshwater to address water scarcity and substantially reduce the number of people suffering from water scarcity

6.5 Implement integrated water resources management at all levels, including through transboundary cooperation as appropriate

6.6 Protect and restore water-related ecosystems, including mountains, forests, wetlands, rivers, aquifers and lakes

6.7 Support and strengthen the participation of local communities in improving water and sanitation management

### **GOAL 7. ENSURE ACCESS TO AFFORDABLE, RELIABLE, SUSTAINABLE AND MODERN ENERGY FOR ALL**

7.1 ensure universal access to affordable, reliable and modern energy services

### **GOAL 8. PROMOTE SUSTAINED, INCLUSIVE AND SUSTAINABLE ECONOMIC GROWTH, FULL AND PRODUCTIVE EMPLOYMENT AND DECENT WORK FOR ALL**

8.1 Achieve higher levels of economic productivity through diversification, technological upgrading and innovation, including through a focus on high-value added and labour-intensive sectors

8.2 Promote development-oriented productive activities, decent job creation, entrepreneurship, creativity and innovation, and encourage the formalization and growth of micro-, small- and medium-sized enterprises, including through access to financial services

8.3 Achieve full and productive employment and decent work for all women and men, including for young people and persons with disabilities, and equal pay for work of equal value

8.4 Substantially reduce the proportion of youth not in employment, education or training

8.5 Take immediate and effective measures to eradicate forced labour, end modern slavery and human trafficking and secure the prohibition and elimination of the worst forms of child labour, including recruitment and use of child soldiers, and end child labour in all its forms

8.6 Protect labour rights and promote safe and secure working environments for all workers, including migrant workers, in particular women migrants, and those in precarious employment

8.7 Devise and implement sustainable tourism that creates jobs and promotes local culture and products

8.8 Strengthen the capacity of domestic financial institutions to encourage and expand access to banking, insurance and financial services for all

### **GOAL 9. BUILD RESILIENT INFRASTRUCTURE, PROMOTE INCLUSIVE AND SUSTAINABLE INDUSTRIALIZATION AND FOSTER INNOVATION**

9.1 Develop quality, reliable, sustainable and resilient infrastructure at the Panchayat to support economic development and human well-being, with a focus on affordable and equitable access for all

9.2 Promote inclusive and sustainable industrialization in Agriculture and Tourism industry

9.3 Increase the access of small-scale industrial and other enterprises to financial services, including affordable credit, and their integration into value chains and markets

9.4 Significantly increase access to information and communications technology and strive to provide universal and affordable access to the Internet

### **GOAL 10. REDUCE INEQUALITY**

10.1 Progressively achieve and sustain income growth of the vulnerable population

10.2 Empower and promote the social, economic and political inclusion of all, irrespective of age, sex, disability, race, ethnicity, origin, religion or economic or other status

### **GOAL 11. MAKE PANCHAYATS AND HUMAN SETTLEMENTS INCLUSIVE, SAFE, RESILIENT AND SUSTAINABLE**

11.1 Ensure access for all to adequate, safe and affordable housing and basic services

11.2 Provide access to safe, affordable, accessible and sustainable transport systems for all, improving road safety, notably by expanding public transport, with special attention to the needs of those in vulnerable situations, women, children, persons with disabilities and older persons

11.3 Provide universal access to safe, inclusive and accessible, green and public spaces, in particular for women and children, older persons and persons with disabilities

### **GOAL 12. ENSURE SUSTAINABLE CONSUMPTION AND PRODUCTION PATTERNS**

12.1 Achieve the sustainable management and efficient use of natural resources

12.2 Achieve the environmentally sound management of chemicals and all wastes throughout their life cycle and significantly reduce their release to air, water and soil in order to minimize their adverse impacts on human health and the environment



- 
- 12.3 Substantially reduce waste generation through prevention, reduction, recycling and reuse
- 
- 12.4 Ensure that people everywhere have the relevant information and awareness for sustainable development and lifestyles in harmony with nature
- 
- 12.5 Develop and implement tools to monitor sustainable development impacts for sustainable tourism that creates jobs and promotes local culture and products

### **GOAL 13. TAKE URGENT ACTION TO COMBAT CLIMATE CHANGE AND ITS IMPACTS**

- 
- 13.1 Strengthen resilience and adaptive capacity to climate-related hazards and natural disasters
- 
- 13.2 Improve education, awareness-raising and human and institutional capacity on climate change mitigation, adaptation, impact reduction and early warning

### **GOAL 14. CONSERVE AND SUSTAINABLY USE THE RIVERS AND WATER RESOURCES FOR SUSTAINABLE DEVELOPMENT**

- 
- 14.1 Prevent and significantly reduce river pollution of all kinds, in particular from land-based activities, including putting debris and nutrient pollution
- 
- 14.2 Sustainably manage and protect river and water ecosystems to avoid significant adverse impacts, including by strengthening their resilience, and take action for their restoration in order to achieve healthy and productive water resources.

### **GOAL 15. PROTECT, RESTORE AND PROMOTE SUSTAINABLE USE OF TERRESTRIAL ECOSYSTEMS, SUSTAINABLY MANAGE FORESTS, COMBAT DESERTIFICATION, AND HALT AND REVERSE LAND DEGRADATION AND HALT BIODIVERSITY LOSS**

- 
- 15.1 Ensure the conservation, restoration and sustainable use of terrestrial and inland freshwater ecosystems and their services, in particular forests, wetlands, mountains and drylands
- 
- 15.2 Promote the implementation of sustainable management of all types of forests, halt deforestation, restore degraded forests and substantially increase afforestation and reforestation
- 
- 15.3 Combat desertification, restore degraded land and soil, including land affected by desertification, drought and floods, and strive to achieve a land degradation-neutral world

- 
- 15.4 Take urgent and significant action to reduce the degradation of natural habitats, halt the loss of biodiversity and protect and prevent the extinction of threatened species
- 
- 15.5 Integrate ecosystem and biodiversity values into local planning, development processes, poverty reduction strategies and accounts
- 
- 15.6 Mobilize and significantly increase financial resources from all sources to conserve and sustainably use biodiversity and ecosystems

### **GOAL 16. PROMOTE PEACEFUL AND INCLUSIVE SOCIETIES FOR SUSTAINABLE DEVELOPMENT, PROVIDE ACCESS TO JUSTICE FOR ALL AND BUILD EFFECTIVE, ACCOUNTABLE AND INCLUSIVE INSTITUTIONS AT ALL LEVELS**

- 
- 16.1 Promote the rule of law at the national and international levels and ensure equal access to justice for all
- 
- 16.2 Substantially reduce corruption and bribery in all their forms
- 
- 16.3 Develop effective, accountable and transparent institutions at all levels
- 
- 16.4 Ensure responsive, inclusive, participatory and representative decision-making at all levels

### **GOAL 17. STRENGTHEN THE MEANS OF IMPLEMENTATION AND REVITALIZE THE PARTNERSHIP FOR SUSTAINABLE DEVELOPMENT**

#### Multi-stakeholder partnerships

---

Enhance the Global Partnership for Sustainable Development, complemented by multi-stakeholder partnerships that mobilize and share knowledge, expertise, technology and financial resources, to support the achievement of the Sustainable Development Goals in all countries, in particular developing countries

---

Encourage and promote effective public, public-private and civil society partnerships, building on the experience and resourcing strategies of partnerships

#### Data, monitoring and accountability

---

Enhance capacity to increase significantly the availability of high-quality, timely and reliable data disaggregated by income, gender, age, race, ethnicity, migratory status, disability, geographic location and other characteristics relevant in national contexts



## GOALS SET FOR GP INCLUDING LOCALIZATION OF (SDGS) LOCALISATION OF SUSTAINABLE DEVELOPMENT GOALS (SDGS)

| SL No | SDG/ PANCHAYAT GOALS   | ACTIVITIES TO BE CARRIED OUT | VOLUME OF ACTIVITY |
|-------|--|------------------------------|--------------------|
| 1     | SDG-1 - NO POVERTY   | FARM MECHANISATION           |                    |
|       | Goal 1. End poverty in all its forms everywhere  | Tractors with trailor        | 1                  |
|       | SDG-2 - ZERO HUNGER  | Power tillers                | 2                  |
|       | Goal 2. End hunger, achieve food security and improved nutrition and promote sustainable agriculture                         | Rotovator                    | 1                  |
|       | SDG-8 : DECENT WORK AND ECONOMIC GROWTH  | Motor sprayer                | 10                 |
|       | Goal 8. Promote sustained, inclusive and sustainable economic growth, full and productive employment and decent work for all | Manual Sprayer               | 10                 |
|       | SDG-10 - REDUCED INEQUALITIES  | Purchase Kubota              | 2                  |
|       | Goal 10. Reduce inequality within and among countries  | ANIMAL HUSBANDRY - DAIRY     |                    |
|       | SDG-12 - RESPONSIBLE CONSUMPTION AND PRODUCTION  | Farming with Cows (1+1)      | 207                |
|       | Goal 12. Ensure sustainable consumption and production patterns  | Farming with Buffaloes (1+1) | 2                  |
|       | SDG-16 - PEACE AND JUSTICE STRONG INSTITUTIONS   | Commercial Diary (5+5)       | 10                 |

| SL No | SDG/ PANCHAYAT GOALS   | ACTIVITIES TO BE CARRIED OUT   | VOLUME OF ACTIVITY |
|-------|--|--------------------------------|--------------------|
|       | Goal 16. Promote peaceful and inclusive societies for sustainable development, provide access to justice for all and build effective, accountable and inclusive institutions at all levels | Fodder Cultivation             | 207                |
|       | SDG-17 - PARTNERSHIP FOR THE GOALS   | ANIMAL HUSBANDRY - POULTRY     |                    |
|       | Goal 17. Strengthen the means of implementation and revitalize the Global Partnership for Sustainable Development  | Broilers (1000 birds)          | 5                  |
|       |  | Native Chicken farms           | 250                |
|       |  | Poultry Hatchery               | 2                  |
|       |  | ANIMAL HUSBANDRY - SHEEP/ GOAT |                    |
|       |  | Sheep rearing (10+1)           | 5                  |
|       |  | Goat rearing                   | 50                 |
|       |  | FISHERIES                      |                    |
|       |  | Fish Culture                   | 2                  |
|       |  | RURAL INDUSTRIES               |                    |
|       |  | Banana Fibre production unit   | 5                  |
|       |  | Pulses Processing unit         | 1                  |
|       |  | Coir Industries                | 1                  |
|       |  | Cottage Industries             | 50                 |
|       |  | Banana Chips and snack items   | 2                  |
|       |  | Banana Powder processing unit  | 10                 |
|       |  | Coconut Powder making          | 2                  |
|       |  | Masala Powder production unit  | 1                  |

| SL No | SDG/ PANCHAYAT GOALS | ACTIVITIES TO BE CARRIED OUT  | VOLUME OF ACTIVITY |
|-------|----------------------|---|--------------------|
|       |                      | CONSTRUCTION OF STORAGE FACILITIES  |                    |
|       |                      | Vermi Composting (150 TPA)  | 1                  |
|       |                      | TRAININGS, MEETINGS AND AWARENESS PROGRAMS  | VOLUME OF ACTIVITY |
|       |                      | Forming farmers group /club and register new and existing groups with NABARD.   | 50 Nos             |
|       |                      | Nursery raising by poor women's SHGs for social forestry and vegetative cover on the fallow lands on lease (as an additional livelihood option for these SHGs)  | 5 Nos              |
|       |                      | Utilisation of every inch of fallow and under-utilised land by the side of the bank of irrigation canal/ river/large water bodies either through social forestry or with fruit orchard or any other plantation for productive purpose | 5 Nos              |
|       |                      | Awareness camp with farmers on crop rotation, improvement in soil quality, maximum return, optimum land utilisation etc. (once a year)  | 5 Nos              |
|       |                      | Training of selected farmers on high yielding good quality seeds and storage at local level for increased production & productivity and assurance of good quality of seeds.   | 5 Nos              |

| SL No | SDG/ PANCHAYAT GOALS | ACTIVITIES TO BE CARRIED OUT  | VOLUME OF ACTIVITY |
|-------|----------------------|---|--------------------|
|       |                      | Training on floriculture or cultivation of medicinal plants & their marketing aspects along with necessary assistance for taking up this activity by SHGs   | 5 Nos              |
|       |                      | Interactive session with extension workers of Agriculture, Horticulture, Fisheries and Forest Departments working at Block/GP level and progressive farmers on introduction and dissemination of new varieties and alternative practices for improvement in the livelihood opportunities. | 5 Nos              |
|       |                      | Demonstration of alternative crops like oil seeds, pulses, vegetables and other cash crops (lac, cashew, betel leaf, mulberry, sericulture etc.) in the fields of poor and marginalised farmers.  | 5 Nos              |
|       |                      | Workshop cum awareness camp on bad effects of over-use of chemical fertilisers, promotion of organic manures and IPM for development of environment friendly agricultural practices (twice a year)  | 10 Nos             |
|       |                      | Hand-holding training on mushroom cultivation, vermi-compost culture etc. and marketing and other necessary support to SHGs formed by representatives from poor and marginalised families.  | 10 Nos             |

| SL No | SDG/ PANCHAYAT GOALS | ACTIVITIES TO BE CARRIED OUT  | VOLUME OF ACTIVITY |
|-------|----------------------|---|--------------------|
|       |                      | Exposure visit to nearby areas for getting an idea on integrating farming and advance agricultural practices with VDC members, farmers and selected SHG members   | 5 Nos              |
|       |                      | Excavation or de-siltation or removal of water hyacinths from irrigation channels/canals/ponds with people's initiative for improving the scope of irrigation and scientific aquaculture/fish cultivation | 5 Nos              |
|       |                      | Collection and compilation of key information on Agriculture & Allied Sector at regular intervals (monthly, half-yearly, quarterly and annually)  | 20 Nos             |
|       |                      | Awareness camp with artisans on different government programmes for cottage & small scale industries for their livelihood development   | 5 Nos              |
|       |                      | Training on processing of locally produced off-farm products and value addition to those along with marketing aspects for revival of local industries and expansion of livelihood opportunities.          | 10 Nos             |
|       |                      | Formation of cooperative society with all artisans for improvement of their livelihoods and availing of the facilities of a society   | 5 Nos              |

| SL No | SDG/ PANCHAYAT GOALS  | ACTIVITIES TO BE CARRIED OUT  | VOLUME OF ACTIVITY |
|-------|---|---|--------------------|
|       |   | Skill development and technical training as per local need and demand for expansion of livelihoods in the Industry sector   | 10 Nos             |
|       |   | Collection and compilation of key information on the Industry sector at regular intervals (monthly, half-yearly, quarterly and annually)  | 20 Nos             |
| 2     | SDG-3 - GOOD HEALTH AND WELLBEING   | TRAININGS, MEETINGS AND AWARENESS PROGRAMS  | VOLUME OF ACTIVITY |
|       | Goal 3. Ensure healthy lives and promote well-being for all at all ages   | Meeting to be conducted regularly for VCPC (Village Child Protection Committee) members   | 60 Nos             |
|       | SDG-17 - PARTNERSHIP FOR THE GOALS  | Create awareness to register their child in the Anganwadis and give nutritious food to their children   | 10 Nos             |
|       | Goal 17. Strengthen the means of implementation and revitalize the Global Partnership for Sustainable Development | Create awareness to the Women to register their pregnancy in the local PHC and also for the institutional safe delivery   | 20 Nos             |
|       |   | Awareness camp with Health workers, Anganwadi workers, midwives, SHG members and community members on Health & Family Welfare, Nutrition and Public Health issues   | 10 Nos             |
|       |   | Awareness camp on mother & child care issues and nutritional aspects with pregnant women and mothers of 0-2 year children (twice in a year) on pre-natal and post-natal care, timely birth and death registration etc | 10 Nos             |

| SL No | SDG/ PANCHAYAT GOALS | ACTIVITIES TO BE CARRIED OUT   | VOLUME OF ACTIVITY |
|-------|----------------------|--|--------------------|
|       |                      | Awareness camp on immunization and regular course of Vitamin A for all children  | 30 Nos             |
|       |                      | Awareness camp with mothers on birth weight of children and regular attendance in AWCs   | 60 Nos             |
|       |                      | Awareness camp on right age of marriage and safe motherhood (twice a year).  | 10 Nos             |
|       |                      | Special financial support for taking patients of accident/emergency/ delivery cases to health centre or hospitals  | 5 Nos              |
|       |                      | Regular health camps with initiative from SHGs   | 20 Nos             |
|       |                      | Special assistance to distressed and poorest households for medical treatment  | 60 Nos             |
|       |                      | Cleaning of roadside harmful weeds e.g. parthenium plants  | 60 Nos             |
|       |                      | Initiative by communities for ensuring access to safe drinking water by regular application of bleaching powder to wells, repairing and maintenance of platforms of tube wells | 60 Nos             |
|       |                      | Installation/repairing and maintenance of drinking water sources   | 60Nos              |
|       |                      | Awareness camp on environmental upgradation, maintenance of bio-diversity etc.   | 20 Nos             |

| SL No | SDG/ PANCHAYAT GOALS  | ACTIVITIES TO BE CARRIED OUT  | VOLUME OF ACTIVITY |
|-------|---|---|--------------------|
|       |   | Collection/updation and compilation of data and preparation of annual plan for the Public Health Sector for the next year | 5 Nos              |
|       |   | Collection and compilation of key information on Public Health Sector and special diseases at regular intervals           | 20 Nos             |
| 3     | SDG-4: QUALITY EDUCATION  | ACTIVITIES TO BE CARRIED OUT  | VOLUME OF ACTIVITY |
|       | Goal 4. Ensure inclusive and equitable quality education and promote lifelong learning opportunities for all      | Construction of new school building   | 3500 Sq.ft         |
|       | SDG-17 - PARTNERSHIP FOR THE GOALS  | School Toilet Construction to Union Primary school  | 1 Nos              |
|       | Goal 17. Strengthen the means of implementation and revitalize the Global Partnership for Sustainable Development | School Toilet Construction to Adhidravidar Elementary School  | 1 Nos              |
|       |   | Anganwadi Centre Building Construction / Renovation   | 1 Nos              |
|       |   | Form and create multiple sports/ games pitch in the playground at school  | 1 Nos              |
|       |   | Projector for teaching the students smart classes.  | 1 Nos              |
|       |   | TRAININGS, MEETINGS AND AWARENESS PROGRAMS  |                    |

| SL No | SDG/ PANCHAYAT GOALS | ACTIVITIES TO BE CARRIED OUT   | VOLUME OF ACTIVITY |
|-------|----------------------|--|--------------------|
|       |                      | Awareness camp and workshop on early childhood care & education with guardians, Anganwadi Workers and community members for bringing them to AWC .(Twice a year)           | 10 Nos             |
|       |                      | Monthly visit by Anganwadi Workers and SHG leaders to every household for developing awareness of mothers on early childhood care & education                              | 60 Nos             |
|       |                      | Special training for guardians of children under 6 years with special needs.(Physically Challenged)  | 5 Nos              |
|       |                      | Awareness camp on primary and upper-primary education with drop-out children and their guardians for bringing them back to school (twice a year)                           | 10 Nos             |
|       |                      | Special coaching support to the slow learners for their retention in primary and upper-primary education   | 60 Nos             |
|       |                      | Collection of food grains and vegetables from neighbor hoods for value addition to the mid-day meal & regular monitoring about its quality                                 | 60 Nos             |
|       |                      | Awareness camp with teachers, guardians, community members and others on quality education and their respective roles (separately for primary and upper-primary education) | 20 Nos             |

| SL No | SDG/ PANCHAYAT GOALS | ACTIVITIES TO BE CARRIED OUT   | VOLUME OF ACTIVITY |
|-------|----------------------|--|--------------------|
|       |                      | Tree plantation, fencing, cleaning classrooms etc. for creating enabling environment and cleanliness in school campus separately for primary and upper-primary schools | 10 Nos             |
|       |                      | Forming Kitchen garden in the school campus  | 5 Nos              |
|       |                      | Organising cultural programme, essay and quiz competition on quality of education in upper-primary and secondary schools   | 10 Nos             |
|       |                      | Prize to a few girls and boys for regular attendance in primary and upper-primary schools  | 10 Nos             |
|       |                      | Introduction of physical education in primary schools  | 1 Nos              |
|       |                      | Fencing around the boundary of primary schools with community initiative and contribution  | 5 Nos              |
|       |                      | Special coaching for rural youths for guiding them in preparation for appearing in various recruitment examinations  | 60 NOS             |
|       |                      | Special assistance for successful and regular implementation of School Health Programme  | 10 Nos             |
|       |                      | Conducting PTA (Parents Teachers Association) meeting in School  | 60 Nos             |
|       |                      | Conducting PTA (Parents Teachers Association) meeting in Anganwadi   | 60 Nos             |



| SL No | SDG/ PANCHAYAT GOALS   | ACTIVITIES TO BE CARRIED OUT  | VOLUME OF ACTIVITY |
|-------|--|---|--------------------|
|       |  | Collection and compilation of key information on Education Sector at regular intervals (monthly, half-yearly, quarterly and annually)         | 20 Nos             |
|       |  | Collection/updation and compilation of data and preparation of annual plan for the Education Sector for the next year                         | 5 Nos              |
| 4     | SDG-5: GENDER EQUALITY   | ACTIVITIES TO BE CARRIED OUT  | VOLUME OF ACTIVITY |
|       | Goal 5. Achieve gender equality and empower all women and girls  | Create awareness to the parents to marry their Children after 21 years.   | 20 Nos             |
|       | SDG-16 - PEACE AND JUSTICE STRONG INSTITUTIONS   | Meeting with Community based organisations on promoting gender equality   | 20 Nos             |
|       | Goal 16. Promote peaceful and inclusive societies for sustainable development, provide access to justice for all and build effective, accountable and inclusive institutions at all levels | Promoting more women entrepreneurs  |                    |
|       | SDG-17 - PARTNERSHIP FOR THE GOALS   | Ensuring leadership positions at all levels for women   |                    |
|       | Goal 17. Strengthen the means of implementation and revitalize the Global Partnership for Sustainable Development  | TRAININGS, MEETINGS AND AWARENESS PROGRAMS  |                    |
|       |  | Awareness camp on legal rights of women for their empowerment and eradication of gender discrimination and against child labour (once a year) | 5 Nos              |

| SL No | SDG/ PANCHAYAT GOALS | ACTIVITIES TO BE CARRIED OUT   | VOLUME OF ACTIVITY |
|-------|----------------------|--|--------------------|
|       |                      | Awareness camp on guidelines of different government schemes and programmes for women  | 20 Nos             |
|       |                      | Special awareness camp on SHG formation and initiative to bring all poor women in SHGs   | 60 Nos             |
|       |                      | Special assistance to distressed and deprived women for providing them with social security and livelihoods support  | 60 Nos             |
|       |                      | Special awareness camps with adolescent girls and young ladies on gender discrimination and women's empowerment  | 20 Nos             |
|       |                      | Special skill development training and necessary assistance to distressed and marginalised women and families having child labours for their social security and livelihoods enhancement | 20 Nos             |
|       |                      | Special assistance to SHGs for recognising their active involvement in social development programmes   | 20 Nos             |
|       |                      | Skill development training (subject wise) to those SHG members who remain out of assistance under any regular programme  | 10 Nos             |
|       |                      | Collection and compilation of key information on Women & Child Development Sector at regular intervals (monthly, half-yearly, quarterly and annually)                                    | 20 Nos             |


| SL No | SDG/ PANCHAYAT GOALS   | ACTIVITIES TO BE CARRIED OUT  | VOLUME OF ACTIVITY |
|-------|--|---|--------------------|
|       |  | Collection/updation and compilation of data and preparation of annual plan for the Women & Child Development Sector for the next year | 5 Nos              |
|       |  | Awareness on solving the gender issues at the panchayat level   | 25 Nos             |
|       |  | Awareness programs on gender equality for both men and women  | 25 Nos             |
| 5     | SDG-6 : CLEAN WATER AND SANITATION   | ACTIVITIES TO BE CARRIED OUT  | VOLUME OF ACTIVITY |
|       | Goal 6. Ensure availability and sustainable management of water and sanitation for all   | Vehicle for Waste Collection  | 1 Nos              |
|       | SDG-16 - PEACE AND JUSTICE STRONG INSTITUTIONS   | Construction of Compost Pits big size   | 10 Nos             |
|       | Goal 16. Promote peaceful and inclusive societies for sustainable development, provide access to justice for all and build effective, accountable and inclusive institutions at all levels | Construction of Compost Pits Small size   | 10 Nos             |
|       | SDG-17 - PARTNERSHIP FOR THE GOALS   | Drainage construction Melasanthikarai, Panchayath School, VAO Office, Panchayath Office, Mathakovil street                            | 2500 Meters        |
|       | Goal 17. Strengthen the means of implementation and revitalize the Global Partnership for Sustainable Development  | House holds need clean energy (LPG, Bio-Gas)  | 217 Nos            |
|       |  | Toilet construction   | 153 Nos            |

| SL No | SDG/ PANCHAYAT GOALS  | ACTIVITIES TO BE CARRIED OUT   | VOLUME OF ACTIVITY |
|-------|---|--|--------------------|
|       |   | Construction of Common Toilet in Atrupadugai Padithurai, Melatheru, Mathakoil Kallarai   | 3 Nos              |
|       |   | Steps at River bank  | 4 Nos              |
| 6     | SDG-7 : AFFORADABLE AND CLEAN ENERGY  | ACTIVITIES TO BE CARRIED OUT   | VOLUME OF ACTIVITY |
|       | Goal 7. Ensure access to affordable, reliable, sustainable and modern energy for all                              | Solar Light in 8 Streets with 4 posts per street   | 24 Nos             |
|       | SDG-11: SUSTAINABLE CITIES AND COMMUNITIES  | Establishing Solar Lights to Households  | 100 Houses         |
|       | Goal 11. Make cities and human settlements inclusive, safe, resilient and sustainable                             |  |                    |
|       | SDG-17 - PARTNERSHIP FOR THE GOALS  |  |                    |
|       | Goal 17. Strengthen the means of implementation and revitalize the Global Partnership for Sustainable Development |  |                    |
| 7     | SDG-9 : INDUSTRY, INNOVATION AND INFRASTRUCTURE   | ACTIVITIES TO BE CARRIED OUT   | VOLUME OF ACTIVITY |
|       | Goal 9. Build resilient infrastructure, promote inclusive and sustainable industrialization and foster innovation | Total metal (Thar) Road (km) East street to kudamuruttti Aatru salai, Panchayath office to kudamuruttti Aatru salai, Melatheru to varagur pathai, Varagur pathai to kudamuruttti atru salai, Valabakudi north vakkal road, South street to karupur padugai | 5250 meters        |

| SL No | SDG/ PANCHAYAT GOALS   | ACTIVITIES TO BE CARRIED OUT   | VOLUME OF ACTIVITY |
|-------|--|--|--------------------|
|       | SDG-11: SUSTAINABLE CITIES AND COMMUNITIES   | Total concrete Road / Street (km)<br>Valappakudi East Street,<br>Valappakudi Mathakovil street,<br>Mathakovil street kallarai Salai,<br>Mela theru school to East street,<br>Middle street to VAO office, North<br>street to velangadu, Kavery salai,<br>Pillaiyar kovil salai, mela theru | 4175 meters        |
|       | Goal 11. Make cities and human settlements inclusive, safe, resilient and sustainable  | Concrete road to Mayanam   | 150 meters         |
|       | SDG-16 - PEACE AND JUSTICE STRONG INSTITUTIONS   | No of Pacca Houses   | 270 Nos            |
|       | Goal 16. Promote peaceful and inclusive societies for sustainable development, provide access to justice for all and build effective, accountable and inclusive institutions at all levels | Electrical Connection to Houses  | 22 Nos             |
|       | SDG-17 - PARTNERSHIP FOR THE GOALS   | Solar Light in 8 Streets with 4 posts per street   | 32 Nos             |
|       | Goal 17. Strengthen the means of implementation and revitalize the Global Partnership for Sustainable Development  | Establishing Solar Lights to Households  | 100 Nos            |
|       |  | Library Building Construction and infrastructure   | 1 Nos              |
|       |  | No. of CSCs in the Village (Common Service Centre)   | 1 Nos              |
|       |  | Compound wall construction of e-Sevamaiyam   | 150 Meters         |
|       |  | Community hall   | 1 Nos              |

| SL No | SDG/ PANCHAYAT GOALS  | ACTIVITIES TO BE CARRIED OUT  | VOLUME OF ACTIVITY |
|-------|---|---|--------------------|
|       |   | Ration Shops (Public Distribution System) building renovation   | 1 Nos              |
|       |   | Renovation of Panchayat office Building   | 1 Nos              |
|       |   | Cart to Take the Dead bodies to Burial Ground   | 3 Nos              |
|       |   | Dead body freezer set   | 1 Nos              |
|       |   | OHT construction for Drinking water - Muniyandavar puram, Melatheru, Mettuthoppu                        | 2 Nos              |
|       |   | Mini water tank Kootharmedu, Mathakovil steet, Varagur pathai, Anna nagar, Velangadu, Melasanthikarai ) | 6 Nos              |
|       |   | Renovation work of VAO office   | 1 Nos              |
|       |   | Renovation of village pond  | 1 Nos              |
|       |   | Beautification of the Panchayat   | 1 Nos              |
| 8     | SDG-13 - CLIMATE ACTION   | ACTIVITIES TO BE CARRIED OUT  | VOLUME OF ACTIVITY |
|       | Goal 13. Take urgent action to combat climate change and its impacts                                    | LAND DEVELOPMENT  |                    |
|       | SDG-14 - LIFE BELOW WATER   | Fallow Land Development   | 19.44              |
|       | Goal 14. Conserve and sustainably use the oceans, seas and marine resources for sustainable development | WATER RESOURCES   |                    |
|       | SDG-15 - LIFE ON LAND   | Borewells / Tubewells   | 45                 |

| SL No | SDG/ PANCHAYAT GOALS  | ACTIVITIES TO BE CARRIED OUT                  | VOLUME OF ACTIVITY |
|-------|---|---|--------------------|
|       | Goal 15. Protect, restore and promote sustainable use of terrestrial ecosystems, sustainably manage forests, combat desertification, and halt and reverse land degradation and halt biodiversity loss | Construction of cannal for irrigation purpose | 3000               |
|       | SDG-17 - PARTNERSHIP FOR THE GOALS  | PLANTATION & HORTICULTURE                     |                    |
|       | Goal 17. Strengthen the means of implementation and revitalize the Global Partnership for Sustainable Development   | Mango   | 5                  |
|       |   | Coconut                                       | 5                  |
|       |   | Other Fruit crops                             | 5                  |





## CHAPTER - 7



**RESOURCE ENVELOPE AND ACTIVITIES (SCHEME & SECTOR WISE)**





## RESOURCE ENVELOPE AND ACTIVITIES (SCHEME & SECTOR WISE)

| SL No  | Works Suggested by Grama Sabha   | Works approved by Village Panchayat | Cost (INR)      | Source of Fund   |
|--|--|-------------------------------------|-----------------|--|
| <b>A. EDUCATION</b>  |  |                                     |                 |  |
| 1  | Construction of new school building  | 3500 Sq.ft                          | 5250000         | CSIDS/ SAMAGRA SHIKSHA   |
| 2  | School Toilet Construction to Union Primary school   | 1 Nos                               | 400000          | CSIDS/MGNREGS  |
| 3  | School Toilet Construction to Adhidravidar Elementary School   | 1 Nos                               | 400000          | CSIDS/MGNREGS  |
| 4  | Anganwadi Centre Building Construction / Renovation  | 1 Nos                               | 150000          | MLA CDS/MGNREGS(NEW ONLY)  |
| 5  | Form and create multiple sports/games pitch in the playground at school                                  | 1 Nos                               | 500000          | Khelo india  |
| 6  | Projector for teaching the students smart classes.   | 1 Nos                               | 300000          | SAMAGRA SHIKSHA  |
| <b>Total (A)</b>   |  |                                     | <b>7000000</b>  |  |
| <b>B. Public Health and Sanitation</b>                         |  |                                     |                 |  |
| 1  | Vehicle for Waste Collection   | 1 Nos                               | 150000          | Swachh bharat abhiyaan   |
| 2  | Construction of Compost Pits big size  | 10 Nos                              | 1000000         | MGNREGS  |
| 3  | Construction of Compost Pits Small size  | 10 Nos                              | 500000          | MGNREGS  |
| 4  | Drainage construction Melasanthikarai, Panchayat School, VAO Office, Panchayat Office, Mathakovil street | 2500 Meters                         | 3750000         | Fifteenth Finance Commission (FFC)   |
| 5  | House holds need clean energy (LPG, Bio-Gas)   | 217 Nos                             | 368900          | Pradhan Mantri Ujjwala Yojana  |
| 6  | Toilet construction  | 153 Nos                             | 1836000         | MGNREGS/SBM (G)  |
| 7  | Construction of Common Toilet in Atrupadugai Padithurai, Melatheru, Mathakoil Kallarai                   | 3 Nos                               | 2250000         | MGNREGS/SBM (G)  |
| 8  | Steps at River bank  | 4 Nos                               | 400000          | Corporate Social Responsibility (CSR)/MGNREGS(ROAD FORMATION AND SINGLE LAYER WBM ONLY)/Village Panchayat GF |
| <b>Total ( B)</b>  |  |                                     | <b>10254900</b> |  |
| <b>C. Women &amp; Child Development and Social Development</b> |  |                                     |                 |  |
| 1  | Formation of Kitchen Garden in the houses  | 500 Nos                             | 250000          | Mission for integrated development of horticulture   |
| 2  | Village Playground Renovation  | 4 Nos                               | 1000000         | Khelo India  |
| <b>Total (C)</b>   |  |                                     | <b>1250000</b>  |  |

| SL No   | Works Suggested by Grama Sabha  | Works approved by Village Panchayat | Cost (INR) | Source of Fund  |
|---|---|-------------------------------------|------------|---|
| <b>D. Infrastructure, Basic Amenities and Miscellaneous</b> |   |                                     |            |   |
| 1   | Total metal (Thar) Road (km)<br>East street to kudamurutti Aatru salai, Panchayath office to kudamurutti Aatru salai, Mela theru to varagur pathai, Varagur pathai to kudamurutti atru salai, Valabakudi north vakkal road, South street to karupur padugai             | 5250 meters                         | 13125000   | Fifteenth Finance Commission (FFC)/MLA CDS/SCPAR  |
| 2   | Total concrete Road / Street (km)<br>Valappakudi East Street, Valappakudi Mathakovil street, Mathakovil street kallara Salai, Mela theru school to East street, Middle street to VAO office, North street to velangadu, Kavery salai, Pillaiyar kovil salai, mela theru | 4175 meters                         | 12525000   | Fifteenth Finance Commission (FFC)/MLA CDS/SCPAR/ MGNREGS   |
| 3   | Concrete road to Mayanam  | 150 meters                          | 450000     | Fifteenth Finance Commission (FFC)/MLA CDS/SCPAR/ MGNREGS   |
| 4   | No of Pacca Houses  | 270 Nos                             | 74260800   |   |
| 5   | Electrical Connection to Houses   | 22 Nos                              | 220000     | Fifteenth Finance Commission (FFC)  |
| 6   | Solar Light in 8 Streets with 4 posts per street  | 32 Nos                              | 640000     | Member of Parliament Local Area Development Scheme (MPLADS)/MLACDS  |
| 7   | Establishing Solar Lights to Households   | 100 Nos                             | 1000000    |   |
| 8   | Library Building Construction and infrastructure  | 1 Nos                               | 850000     | Member of Parliament Local Area Development Scheme (MPLADS)/MLACDS  |
| 9   | No. of CSCs in the Village (Common Service Centre)  | 1 Nos                               | 300000     | Common service centre scheme - National e-governance plan   |
| 10  | Compound wall construction of e-Sevamaiyam  | 150 Meters                          | 450000     | Corporate Social Responsibility (CSR)   |
| 11  | Community hall  | 1 Nos                               | 1500000    | Scheme for development of community halls by TN Govt/ Member of Parliament Local Area Development Scheme (MPLADS)/SCPAR/MLA CDS |
| 12  | Ration Shops (Public Distribution System) building renovation   | 1 Nos                               | 100000     | MLA CDS/MGNREGS(ONLY NEW)   |
| 13  | Renovation of Panchayat office Building   | 1 Nos                               | 100000     | Member of Parliament Local Area Development Scheme (MPLADS)/MLA CDS/VP General Fund   |
| 14  | Cart to Take the Dead bodies to Burial Ground   | 3 Nos                               | 225000     | Assistance for funeral rites scheme (TN Govt) (SC/ST)   |
| 15  | Dead body freezer set   | 1 Nos                               | 60000      | Assistance for funeral rites scheme (TN Govt) (SC/ST)   |
| 16  | OHT construction for Drinking water - Muniyandavar puram, Melatheru, Mettuthoppu  | 2 Nos                               | 1400000    | Fifteenth Finance Commission (FFC)/JJM/MLA CDS/MP LAD   |
| 17  | Mini water tank Kootharmedu, Mathakovil steet, Varagur pathai, Anna nagar, Velangadu, Melasanthikarai )   | 6 Nos                               | 900000     | Fifteenth Finance Commission (FFC)/JJM/MLA CDS/MP LAD   |

| SL No            | Works Suggested by Grama Sabha  | Works approved by Village Panchayat | Cost (INR)       | Source of Fund                        |
|------------------|---------------------------------|-------------------------------------|------------------|---------------------------------------|
| 18               | Renovation work of VAO office   | 1 Nos                               | 150000           | Corporate Social Responsibility (CSR) |
| 19               | Renovation of village pond      | 1 Nos                               | 200000           | MGNREGS/Village Panchayat GF          |
| 20               | Beautification of the Panchayat | 1 Nos                               | 500000           | Corporate Social Responsibility (CSR) |
| <b>Total (D)</b> |                                 |                                     | <b>108955800</b> |                                       |

#### E. Economic Development- Livelihood, Agriculture and Allied Activities

|     |   |       |          |   |
|-----|---|-------|----------|---|
| I   | LAND DEVELOPMENT                              |       |          |   |
| 1   | Fallow Land Development                       | 19.44 | 2041200  | Land development scheme/MGNREGS                       |
| II  | WATER RESOURCES                               |       |          |   |
| 2   | Borewells/Tubewells                           | 45    | 5625000  | Fifteenth Finance Commission (FFC)/JJM/MLA CDS/MP LAD |
| 3   | Construction of cannal for irrigation purpose | 3000  | 9000000  | MGNREGS/Village Panchayat GF                          |
| III | PLANTATION & HORTICULTURE                     |       |          |   |
| 4   | Mango   | 5     | 875000   | National Horticulture Mission (NHM)/MGNREGS           |
| 5   | Coconut                                       | 5     | 875000   | National Horticulture Mission (NHM)/MGNREGS           |
| 6   | Other Fruit crops                             | 5     | 1000000  | National Horticulture Mission (NHM)/MGNREGS           |
| IV  | FARM MECHANISATION                            |       |          |   |
| 7   | Tractors with trailer                         | 1     | 950000   | Sub Mission on Agricultural Mechanization (SMAM)      |
| 8   | Power tillers                                 | 2     | 450000   | Sub Mission on Agricultural Mechanization (SMAM)      |
| 9   | Rotovator                                     | 1     | 200000   | Sub Mission on Agricultural Mechanization (SMAM)      |
| 10  | Motor sprayer                                 | 10    | 500000   | Sub Mission on Agricultural Mechanization (SMAM)      |
| 11  | Manual Sprayer                                | 10    | 50000    | Sub Mission on Agricultural Mechanization (SMAM)      |
| 12  | Purchase Kubota                               | 2     | 400000   | Sub Mission on Agricultural Mechanization (SMAM)      |
| V   | ANIMAL HUSBANDRY - DAIRY                      |       |          |   |
| 13  | Farming with Cows (1+1)                       | 207   | 22770000 | Dairy Entrepreneurship Development Scheme(DEDS)       |

| SL No            | Works Suggested by Grama Sabha     | Works approved by Village Panchayat | Cost (INR)       | Source of Fund  |
|------------------|------------------------------------|-------------------------------------|------------------|---|
| 14               | Farming with Buffaloes (1+1)       | 2                                   | 280000           | Dairy Entrepreneurship Development Scheme(DEDS)                       |
| 15               | Commercial Diary (5+5)             | 10                                  | 7500000          | Dairy Entrepreneurship Development Scheme(DEDS)                       |
| 16               | Fodder Cultivation                 | 207                                 | 2070000          | Dairy Entrepreneurship Development Scheme(DEDS)/ MGNREGS              |
| VI               | ANIMAL HUSBANDRY - POULTRY         |                                     |                  |   |
| 17               | Broilers (1000 birds)              | 5                                   | 1400000          | Pradhan Mantri MUDRA Yojana (PMMY)                                    |
| 18               | Native Chicken farms               | 250                                 | 3750000          | Pradhan Mantri MUDRA Yojana (PMMY)                                    |
| 19               | Poultry Hatchery                   | 2                                   | 200000           | Pradhan Mantri MUDRA Yojana (PMMY)                                    |
| VII              | ANIMAL HUSBANDRY - SHEEP/GOAT      |                                     |                  |   |
| 20               | Sheep rearing (10+1)               | 5                                   | 300000           | Pradhan Mantri MUDRA Yojana (PMMY)                                    |
| 21               | Goat rearing                       | 50                                  | 1000000          | Pradhan Mantri MUDRA Yojana (PMMY)                                    |
| VIII             | FISHERIES                          |                                     |                  |   |
| 22               | Fish Culture                       | 2                                   | 500000           | Pradhan Mantri MUDRA Yojana (PMMY)/ PM Matsya Sampada Yojana          |
| IX               | RURAL INDUSTRIES                   |                                     |                  |   |
| 23               | Banana Fibre production unit       | 5                                   | 1250000          | Sub Mission on Agricultural Mechanization (SMAM)                      |
| 24               | Pulses Processing unit             | 1                                   | 2500000          | Sub Mission on Agricultural Mechanization (SMAM)                      |
| 25               | Coir Industries                    | 1                                   | 300000           | COIR BOARD  |
| 26               | Cottage Industries                 | 50                                  | 12500000         | MAHILA UDAYAM NIDHI (MUN)   |
| 27               | Banana Chips and snack items       | 2                                   | 600000           | Sub Mission on Agricultural Mechanization (SMAM)                      |
| 28               | Banana Powder processing unit      | 10                                  | 30000000         | Sub Mission on Agricultural Mechanization (SMAM)                      |
| 29               | Coconut Powder making              | 2                                   | 6000000          | Sub Mission on Agricultural Mechanization (SMAM)                      |
| 30               | Masala Powder production unit      | 1                                   | 2500000          | Sub Mission on Agricultural Mechanization (SMAM)                      |
| X                | CONSTRUCTION OF STORAGE FACILITIES |                                     |                  |   |
| 31               | Vermi Composting (150 TPA)         | 1                                   | 650000           | Organic Farming Scheme in Department of Horticulture/ MGNREGS/SBM (G) |
| <b>Total (E)</b> |                                    |                                     | <b>118036200</b> |   |
| <b>F</b>         | <b>Grand Total [F=A+B+C+D+E]</b>   |                                     | <b>245496900</b> |   |



| SL No   | Works Suggested by Grama Sabha   | Works approved by Village Panchayat | Cost (INR) | Source of Fund   |
|---|--|-------------------------------------|------------|--|
| <b>Trainings, Meetings and Awareness Programs</b> |  |                                     |            |  |
| <b>G. Education</b>                               |  |                                     |            |  |
| 1   | Awareness camp and workshop on early childhood care & education with guardians, Anganwadi Workers and community members for bringing them to AWC .(Twice a year)           | 10 Nos                              | 20000      | Will be done in coordination with concerned department officials |
| 2   | Monthly visit by Anganwadi Workers and SHG leaders to every household for developing awareness of mothers on early childhood care & education                              | 60 Nos                              | 0          | Will be done in coordination with concerned department officials |
| 3   | Special training for guardians of children under 6 years with special needs. (Physically Challenged)   | 5 Nos                               | 0          | Will be done in coordination with concerned department officials |
| 4   | Awareness camp on primary and upper-primary education with drop-out children and their guardians for bringing them back to school (twice a year)                           | 10 Nos                              | 0          | Will be done in coordination with concerned department officials |
| 5   | Special coaching support to the slow learners for their retention in primary and upper-primary education   | 60 Nos                              | 60000      | Will be done in coordination with concerned department officials |
| 6   | Collection of food grains and vegetables from neighbor hoods for value addition to the mid-day meal & regular monitoring about its quality                                 | 60 Nos                              | 0          | Will be done in coordination with concerned department officials |
| 7   | Awareness camp with teachers, guardians, community members and others on quality education and their respective roles (separately for primary and upper-primary education) | 20 Nos                              | 40000      | Will be done in coordination with concerned department officials |
| 8   | Tree plantation, fencing, cleaning classrooms etc. for creating enabling environment and cleanliness in school campus separately for primary and upper-primary schools     | 10 Nos                              | 100000     | MGNREGS( Plantation alone)                                       |
| 9   | Forming Kitchen garden in the school campus  | 5 Nos                               | 5000       | NRLM   |
| 10  | Organising cultural programme, essay and quiz competition on quality of education in upper-primary and secondary schools   | 10 Nos                              | 50000      | Will be done in coordination with concerned department officials |
| 11  | Prize to a few girls and boys for regular attendance in primary and upper-primary schools  | 10 Nos                              | 50000      | Will be done in coordination with concerned department officials |
| 12  | Introduction of physical education in primary schools  | 1 Nos                               | 0          | Will be done in coordination with concerned department officials |
| 13  | Fencing around the boundary of primary schools with community initiative and contribution  | 5 Nos                               | 100000     | Will be done in coordination with concerned department officials |
| 14  | Special coaching for rural youths for guiding them in preparation for appearing in various recruitment examinations  | 60 NOS                              | 60000      | Will be done in coordination with concerned department officials |
| 15  | Special assistance for successful and regular implementation of School Health Programme  | 10 Nos                              | 0          | Will be done in coordination with concerned dept officials       |
| 16  | Conducting PTA (Parents Teachers Association) meeting in School  | 60 Nos                              | 60000      | Will be done in coordination with concerned department officials |
| 17  | Conducting PTA (Parents Teachers Association) meeting in Anganwadi   | 60 Nos                              | 30000      | Will be done in coordination with concerned department officials |

| SL No            | Works Suggested by Grama Sabha  | Works approved by Village Panchayat | Cost (INR)    | Source of Fund   |
|------------------|---|-------------------------------------|---------------|--|
| 18               | Collection and compilation of key information on Education Sector at regular intervals (monthly, half-yearly, quarterly and annually) | 20 Nos                              | 0             | Will be done in coordination with concerned department officials |
| 19               | Collection/updation and compilation of data and preparation of annual plan for the Education Sector for the next year                 | 5 Nos                               | 0             | Will be done in coordination with concerned department officials |
| <b>Total (G)</b> |   |                                     | <b>575000</b> |  |

#### H. Public Health and Sanitation

|                  |   |        |               |  |
|------------------|---|--------|---------------|--|
| 20               | Awareness camp with Health workers, Anganwadi workers, midwives, SHG members and community members on Health & Family Welfare, Nutrition and Public Health issues   | 10 Nos | 10000         | Poshan Abhiyaan  |
| 21               | Awareness camp on mother & child care issues and nutritional aspects with pregnant women and mothers of 0-2 year children (twice in a year) on pre-natal and post-natal care, timely birth and death registration etc | 10 Nos | 0             | Poshan Abhiyaan  |
| 22               | Awareness camp on immunization and regular course of Vitamin A for all children   | 30 Nos | 0             | Will be done in coordination with concerned department officials |
| 23               | Awareness camp with mothers on birth weight of children and regular attendance in AWCs  | 60 Nos | 60000         | Will be done in coordination with concerned department officials |
| 24               | Awareness camp on right age of marriage and safe motherhood (twice a year).   | 10 Nos | 0             | Will be done in coordination with concerned department officials |
| 25               | Special financial support for taking patients of accident/emergency/delivery cases to health centre or hospitals  | 5 Nos  | 100000        | Will be done in coordination with concerned department officials |
| 26               | Regular health camps with initiative from SHGs  | 20 Nos | 100000        | Will be done in coordination with concerned dept officials       |
| 27               | Special assistance to distressed and poorest households for medical treatment   | 60 Nos | 0             | Will be done in coordination with concerned department officials |
| 28               | Cleaning of roadside harmful weeds e.g. parthenium plants   | 60 Nos | 60000         | Will be done in coordination with concerned department officials |
| 29               | Initiative by communities for ensuring access to safe drinking water by regular application of bleaching powder to wells, repairing and maintenance of platforms of tube wells  | 60 Nos | 60000         | Will be done in coordination with concerned department officials |
| 30               | Installation/repairing and maintenance of drinking water sources  | 60Nos  | 120000        | Will be done in coordination with concerned department officials |
| 31               | Awareness camp on environmental upgradation, maintenance of bio-diversity etc.  | 20 Nos | 0             | Will be done in coordination with concerned department officials |
| 32               | Collection/updation and compilation of data and preparation of annual plan for the Public Health Sector for the next year   | 5 Nos  | 0             | Will be done in coordination with concerned department officials |
| 33               | Collection and compilation of key information on Public Health Sector and special diseases at regular intervals   | 20 Nos | 0             | Will be done in coordination with concerned department officials |
| <b>Total (H)</b> |   |        | <b>510000</b> |  |

| SL No  | Works Suggested by Grama Sabha   | Works approved by Village Panchayat | Cost (INR)    | Source of Fund   |
|--|--|-------------------------------------|---------------|--|
| <b>I. Women &amp; Child Development and Social Development</b> |  |                                     |               |  |
| 34   | Meeting to be conducted VCPC (Village Child Protection Committee)  | 60 Nos                              | 60000         | Will be done in coordination with concerned department officials |
| 35   | Create awareness to the parents to marry their Children after 18 years completed   | 20 Nos                              | 0             | Will be done in coordination with concerned department officials |
| 36   | Create awareness to register their child in the Anganwadis and give nutritious food to their children  | 10 Nos                              | 0             | Poshan Abhiyaan  |
| 37   | Create awareness to the Women to register their pregnancy in the local PHC and also for the institutional safe delivery  | 20 Nos                              | 0             | Will be done in coordination with concerned department officials |
| 38   | Meeting with Community based organisations   | 20 Nos                              | 20000         | Will be done in coordination with concerned department officials |
| 39   | Awareness camp on legal rights of women for their empowerment and eradication of gender discrimination and against child labour (once a year)  | 5 Nos                               | 0             | Will be done in coordination with concerned department officials |
| 40   | Awareness camp on guidelines of different government schemes and programmes for women  | 20 Nos                              | 20000         | Will be done in coordination with concerned department officials |
| 41   | Special awareness camp on SHG formation and initiative to bring all poor women in SHGs   | 60 Nos                              | 0             | Will be done in coordination with concerned department officials |
| 42   | Special assistance to distressed and deprived women for providing them with social security and livelihoods support  | 60 Nos                              | 0             | Will be done in coordination with concerned department officials |
| 43   | Special awareness camps with adolescent girls and young ladies on gender discrimination and women's empowerment  | 20 Nos                              | 40000         | Will be done in coordination with concerned department officials |
| 44   | Special skill development training and necessary assistance to distressed and marginalised women and families having child labours for their social security and livelihoods enhancement | 20 Nos                              | 200000        | Will be done in coordination with concerned department officials |
| 45   | Special assistance to SHGs for recognising their active involvement in social development programmes   | 20 Nos                              | 100000        | Will be done in coordination with concerned department officials |
| 46   | Skill development training (subject wise) to those SHG members who remain out of assistance under any regular programme  | 10 Nos                              | 100000        | Will be done in coordination with concerned department officials |
| 47   | Collection and compilation of key information on Women & Child Development Sector at regular intervals (monthly, half-yearly, quarterly and annually)                                    | 20 Nos                              | 0             | Will be done in coordination with concerned department officials |
| 48   | Collection/updation and compilation of data and preparation of annual plan for the Women & Child Development Sector for the next year  | 5 Nos                               | 0             | Will be done in coordination with concerned department officials |
| <b>Total (I)</b>   |  |                                     | <b>540000</b> |  |

| SL No   | Works Suggested by Grama Sabha  | Works approved by Village Panchayat | Cost (INR) | Source of Fund   |
|---|---|-------------------------------------|------------|--|
| <b>J. Economic Development- Livelihood, Agriculture and Allied Activities</b> |   |                                     |            |  |
| 49  | Forming farmers group /club and register new and existing groups with NABARD.   | 50 Nos                              | 0          | Will be done in coordination with concerned department officials   |
| 50  | Nursery raising by poor women's SHGs for social forestry and vegetative cover on the fallow lands on lease (as an additional livelihood option for these SHGs)  | 5 Nos                               | 100000     | MGNREGS  |
| 51  | Utilisation of every inch of fallow and under-utilised land by the side of the bank of irrigation canal/river/large water bodies either through social forestry or with fruit orchard or any other plantation for productive purpose  | 5 Nos                               | 250000     | MGNREGS  |
| 52  | Awareness camp with farmers on crop rotation, improvement in soil quality, maximum return, optimum land utilisation etc. (once a year)  | 5 Nos                               | 50000      | National food security mission   |
| 53  | Training of selected farmers on high yielding good quality seeds and storage at local level for increased production & productivity and assurance of good quality of seeds.   | 5 Nos                               | 625000     | Development and Strengthening of Infrastructure Facilities for Production and Distribution of Quality Seeds scheme |
| 54  | Training on floriculture or cultivation of medicinal plants & their marketing aspects along with necessary assistance for taking up this activity by SHGs   | 5 Nos                               | 750000     |  |
| 55  | Interactive session with extension workers of Agriculture, Horticulture, Fisheries and Forest Departments working at Block/GP level and progressive farmers on introduction and dissemination of new varieties and alternative practices for improvement in the livelihood opportunities. | 5 Nos                               | 50000      |  |
| 56  | Demonstration of alternative crops like oil seeds, pulses, vegetables and other cash crops (lac, cashew, betel leaf, mulberry, sericulture etc.) in the fields of poor and marginalised farmers.  | 5 Nos                               | 125000     | Integrated scheme of Oilseeds, pulses, Oilpalm, Maize  |
| 57  | Workshop cum awareness camp on bad effects of over-use of chemical fertilizers, promotion of organic manures and IPM for development of environment friendly agricultural practices (twice a year)  | 10 Nos                              | 1500000    | Paramparagat Krishi Vikaas Yojana  |
| 58  | Hand-holding training on mushroom cultivation, vermi-compost culture etc. and marketing and other necessary support to SHGs formed by representatives from poor and marginalised families.  | 10 Nos                              | 250000     | Will be done in coordination with concerned department officials   |
| 59  | Exposure visit to nearby areas for getting an idea on integrating farming and advance agricultural practices with GUS members, farmers and selected SHG members   | 5 Nos                               | 100000     | Will be done in coordination with concerned department officials   |
| 60  | Excavation or de-siltation or removal of water hyacinths from irrigation channels/canals/ponds with people's initiative for improving the scope of irrigation and scientific aquaculture/fish cultivation   | 5 Nos                               | 1000000    | Corporate Social Responsibility (CSR)/MGNREGS(Excavation / Rejuvenation only)                                      |
| 61  | Collection and compilation of key information on Agriculture & Allied Sector at regular intervals (monthly, half-yearly, quarterly and annually)  | 20 Nos                              | 0          | Will be done in coordination with concerned department officials   |
| 62  | Awareness camp with artisans on different government programmes for cottage & small scale industries for their livelihood develop   | 5 Nos                               | 75000      | Will be done in coordination with concerned department officials   |

| SL No                         | Works Suggested by Grama Sabha   | Works approved by Village Panchayat | Cost (INR)       | Source of Fund   |
|-------------------------------|--|-------------------------------------|------------------|--|
| 63                            | Training on processing of locally produced off-farm products and value addition to those along with marketing aspects for revival of local industries and expansion of livelihood opportunities. | 10 Nos                              | 250000           | Will be done in coordination with concerned department officials |
| 64                            | Formation of cooperative society with all artisans for improvement of their livelihoods and availing of the facilities of a society  | 5 Nos                               | 0                | Will be done in coordination with concerned department officials |
| 65                            | Skill development and technical training as per local need and demand for expansion of livelihoods in the Industry sector  | 10 Nos                              | 1500000          | Will be done in coordination with concerned dept officials       |
| 66                            | Collection and compilation of key information on the Industry sector at regular intervals (monthly, half-yearly, quarterly and annually)   | 20 Nos                              | 0                | Will be done in coordination with concerned department officials |
| <b>Total (J)</b>              |  |                                     | <b>6625000</b>   |  |
| <b>K</b>                      | <b>Grand Total [ K= G+H+I+J ]</b>  |                                     | <b>8250000</b>   |  |
| <b>Budget Total [ F + K ]</b> |  |                                     | <b>253746900</b> |  |







## CHAPTER - 8



### ANNUAL PLAN AND PERSPECTIVE PLAN ALONG WITH PRIORITIZATION OF ACTIVITIES



## ANNUAL PLAN AND PERSPECTIVE PLAN ALONG WITH PRIORITIZATION OF ACTIVITIES

| SL No                                  | Activities to be Carried out   | Source of Fund   | Total Budget |                 | Year-I |                | Year-II |                | Year-III |                | Year-IV |                | Year-V |               |
|--|--|--|--------------|-----------------|--------|----------------|---------|----------------|----------|----------------|---------|----------------|--------|---------------|
|  |  |  | Unit         | Amount (INR)    | Unit   | Amount (INR)   | Unit    | Amount (INR)   | Unit     | Amount (INR)   | Unit    | Amount (INR)   | Unit   | Amount (INR)  |
| <b>A. EDUCATION</b>                    |  |  |              |                 |        |                |         |                |          |                |         |                |        |               |
| 1                                      | Construction of new school building  | CSIDS/ SAMAGRA SHIKSHA   | 3500         | 5250000         |        | 0              | 0       | 0              | 3500     | 5250000        | 0       | 0              |        | 0             |
| 2                                      | School Toilet Construction to Union Primary school   | CSIDS/MGNREGS  | 1            | 400000          | 1      | 400000         |         | 0              |          | 0              |         | 0              |        | 0             |
| 3                                      | School Toilet Construction to Adhidraavidar Elementry School   | CSIDS/MGNREGS  | 1            | 400000          | 0      | 0              | 1       | 400000         |          |                |         |                |        |               |
| 4                                      | Anganwadi Centre Building Construction / Renovation  | MLA CDS/MGNREGS (NEW ONLY)   | 1            | 150000          | 1      | 150000         |         | 0              |          | 0              |         | 0              |        | 0             |
| 5                                      | Form and create multiple sports/ games pitch in the playground at school                                   | Khelo india  | 1            | 500000          | 1      | 500000         | 0       | 0              |          | 0              | 0       | 0              |        | 0             |
| 6                                      | Projector for teaching the students smart classes.   | SAMAGRA SHIKSHA  | 1            | 300000          | 0      | 0              | 1       | 300000         |          | 0              |         | 0              |        | 0             |
| <b>TOTAL (A)</b>                       |  |  |              | <b>7000000</b>  |        | <b>1050000</b> |         | <b>700000</b>  |          | <b>5250000</b> |         | <b>0</b>       |        | <b>0</b>      |
| <b>B. PUBLIC HEALTH AND SANITATION</b> |  |  |              |                 |        |                |         |                |          |                |         |                |        |               |
| 1                                      | Vehicle for Waste Collection   | Swachh bharaat abhiyaan  | 1            | 150000          |        | 0              | 1       | 150000         |          | 0              | 0       | 0              | 0      | 0             |
| 2                                      | Construction of Compost Pits big size  | MGNREGS  | 10           | 1000000         | 3      | 300000         | 3       | 300000         | 2        | 200000         | 2       | 200000         | 0      | 0             |
| 3                                      | Construction of Compost Pits Small size  | MGNREGS  | 10           | 500000          | 2      | 100000         | 2       | 100000         | 2        | 100000         | 2       | 100000         | 2      | 100000        |
| 4                                      | Drainage construction Melasanthikarai, Panchayath School, VAO Office, Panchayath Office, Mathakovil street | Fifteenth Finance Commission (FFC)   | 2500         | 3750000         | 500    | 750000         | 500     | 750000         | 500      | 750000         | 500     | 750000         | 500    | 750000        |
| 5                                      | House holds need clean energy (LPG, Bio-Gas)   | Pradhan Mantri Ujjwala Yojana  | 217          | 368900          | 50     | 85000          | 50      | 85000          | 50       | 85000          | 50      | 85000          | 17     | 28900         |
| 6                                      | Toilet construction  | MGNREGS/SBM (G)  | 153          | 1836000         | 50     | 600000         | 50      | 600000         | 53       | 636000         | 0       | 0              | 0      | 0             |
| 7                                      | Construction of Common Toilet in Atrupadugai Padithurai, Melatheru, Mathakoil Kallarai                     | MGNREGS/SBM (G)  | 3            | 2250000         | 1      | 750000         | 1       | 750000         | 1        | 750000         |         |                |        |               |
| 8                                      | Steps at River bang  | Corporate Social Responsibility (CSR)/ MGNREGS (ROAD Formation and Single Layer WBM ONLY) / Village Panchayat GF | 4            | 400000          | 1      | 100000         | 1       | 100000         | 1        | 100000         | 1       | 100000         |        | 0             |
| <b>Total ( B )</b>                     |  |  |              | <b>10254900</b> |        | <b>2685000</b> |         | <b>2835000</b> |          | <b>2621000</b> |         | <b>1235000</b> |        | <b>878900</b> |

| SL No  | Activities to be Carried out  | Source of Fund  | Total Budget |                | Year-I |               | Year-II |               | Year-III |               | Year-IV |               | Year-V |               |
|--|---|---|--------------|----------------|--------|---------------|---------|---------------|----------|---------------|---------|---------------|--------|---------------|
|  |   |   | Unit         | Amount (INR)   | Unit   | Amount (INR)  | Unit    | Amount (INR)  | Unit     | Amount (INR)  | Unit    | Amount (INR)  | Unit   | Amount (INR)  |
| <b>C. WOMEN &amp; CHILD DEVELOPMENT AND SOCIAL DEVELOPMENT</b> |   |   |              |                |        |               |         |               |          |               |         |               |        |               |
| 1  | Formation of Kitchen Garden in the houses   | CSR   | 500          | 250000         | 250    | 125000        | 250     | 125000        |          | 0             |         | 0             |        | 0             |
| 2  | Village Playground Renovation   | CSR   | 4            | 1000000        | 1      | 250000        | 0       | 0             | 1        | 250000        | 1       | 250000        | 1      | 250000        |
| <b>Total (C)</b>   |   |   |              | <b>1250000</b> |        | <b>375000</b> |         | <b>125000</b> |          | <b>250000</b> |         | <b>250000</b> |        | <b>250000</b> |
| <b>D. INFRASTRUCTURE, BASIC AMENITIES AND MISCELLANEOUS</b>    |   |   |              |                |        |               |         |               |          |               |         |               |        |               |
| 1  | Total metal (Thar) Road (km)<br>East street to kudamuruttti Aatru salai, Panchayath office to kudamuruttti Aatru salai, Mela theru to varagur pathai, Varagur pathai to kudamuruttti atru salai, Valabakudi north vakkal road, South street to karupur padugai          | Fifteenth Finance Commission (FFC)/MLA CDS/SCPAR          | 5250         | 13125000       | 1000   | 2500000       | 1000    | 2500000       | 1000     | 2500000       | 1000    | 2500000       | 1250   | 3125000       |
| 2  | Total concrete Road / Street (km)<br>Valappakudi East Street, Valappakudi Mathakovil street, Mathakovil street kallara Salai, Mela theru school to East street, Middle street to VAO office, North street to velangadu, Kavery salai, Pillaiyar kovil salai, mela theru | Fifteenth Finance Commission (FFC)/MLA CDS/SCPAR/ MGNREGS | 4175         | 12525000       | 1000   | 3000000       | 1000    | 3000000       | 1000     | 3000000       | 650     | 1950000       | 525    | 1575000       |
| 3  | Concrete road to Mayanam  | Fifteenth Finance Commission (FFC)/MLA CDS/SCPAR/ MGNREGS | 150          | 450000         |        |               |         |               | 150      | 450000        |         |               |        |               |
| 4  | No of Pacca Houses  | Pradhan Mantri Awas Yojana (PMAY)                         | 270          | 74260800       | 60     | 16502400      | 60      | 16502400      | 50       | 13752000      | 50      | 13752000      | 50     | 13752000      |
| 5  | Electrical Connection to Houses   |   | 22           | 220000         | 22     | 220000        |         |               |          | 0             |         |               |        | 0             |
| 6  | Solar Light in 8 Streets with 4 posts per street  | Fifteenth Finance Commission (FFC)                        | 32           | 640000         | 8      | 160000        | 8       | 160000        | 8        | 160000        | 8       | 160000        | 0      | 0             |
| 7  | Establishing Solar Lights to Households   |   | 100          | 1000000        | 20     | 200000        | 20      | 200000        | 20       | 200000        | 20      | 200000        | 20     | 200000        |



| SL No | Activities to be Carried out  | Source of Fund  | Total Budget |              | Year-I |              | Year-II |              | Year-III |              | Year-IV |              | Year-V |              |
|-------|---|---|--------------|--------------|--------|--------------|---------|--------------|----------|--------------|---------|--------------|--------|--------------|
|       |   |   | Unit         | Amount (INR) | Unit   | Amount (INR) | Unit    | Amount (INR) | Unit     | Amount (INR) | Unit    | Amount (INR) | Unit   | Amount (INR) |
| 8     | Library Building Construction and infrastructure  | Member of Parliament Local Area Development Scheme (MPLADS)/MLACDS  | 1            | 850000       |        | 0            | 0       | 0            | 1        | 850000       | 0       | 0            |        | 0            |
| 9     | No. of CSCs in the Village ( Common Service Centre)   | Common service centre scheme - National e-governance plan   | 1            | 300000       | 1      | 300000       |         | 0            |          | 0            |         | 0            |        | 0            |
| 10    | Compound wall construction of s-Sevamaiyam  | Corporate Social Responsibility (CSR)   | 150          | 450000       |        |              | 150     | 450000       |          | 0            |         | 0            |        | 0            |
| 11    | Community hall  | Scheme for development of community halls by TN Govt/ Member of Parliament Local Area Development Scheme (MPLADS)/SCPAR/MLA CDS | 1            | 1500000      | 0      | 0            | 1       | 1500000      | 0        | 0            | 0       | 0            |        | 0            |
| 12    | Ration Shops (Public Distribution System) building renovation   | MLA CDS/MGNREGS(ONLY NEW)   | 1            | 100000       |        | 0            | 0       | 0            |          | 0            | 1       | 100000       |        | 0            |
| 13    | Renovation of Panchayat office Building   | Member of Parliament Local Area Development Scheme (MPLADS)/MLA CDS/VP General Fund   | 1            | 100000       | 1      | 100000       |         | 0            |          | 0            |         | 0            |        | 0            |
| 14    | Cart to Take the Deadbodies to Burial Ground  | Assistance for funeral rites scheme (TN Govt) (SC/ST)   | 3            | 225000       | 2      | 150000       | 1       | 75000        | 0        | 0            | 0       | 0            | 0      | 0            |
| 15    | Dead body freezer set   | Assistance for funeral rites scheme (TN Govt) (SC/ST)   | 1            | 60000        | 1      | 60000        |         | 0            |          | 0            |         | 0            |        | 0            |
| 16    | OHT construction for Drinking water - Muniyandavar puram, Melatheru, Mettuthoppu                        | Fifteenth Finance Commission (FFC)/JJM/MLA CDS/MP LAD   | 2            | 1400000      | 0      | 0            | 1       | 700000       | 1        | 700000       | 0       | 0            |        | 0            |
| 17    | Mini water tank Kootharmedu, Mathakovil steet, Varagur pathai, Anna nagar, Velangadu, Melasanthikarai ) | Fifteenth Finance Commission (FFC)/JJM/MLA CDS/MP LAD   | 6            | 900000       | 2      | 300000       | 2       | 300000       | 2        | 300000       |         | 0            |        | 0            |
| 18    | Renovation work of VAO office   | Corporate Social Responsibility (CSR)   | 1            | 150000       |        | 0            | 1       | 150000       |          | 0            | 0       | 0            |        | 0            |

| SL No            | Activities to be Carried out    | Source of Fund                        | Total Budget |                  | Year-I |                 | Year-II |                 | Year-III |                 | Year-IV |                 | Year-V |                 |
|------------------|---------------------------------|---------------------------------------|--------------|------------------|--------|-----------------|---------|-----------------|----------|-----------------|---------|-----------------|--------|-----------------|
|                  |                                 |                                       | Unit         | Amount (INR)     | Unit   | Amount (INR)    | Unit    | Amount (INR)    | Unit     | Amount (INR)    | Unit    | Amount (INR)    | Unit   | Amount (INR)    |
| 19               | Renovation of village pond      | MGNREGS/Village Panchayat GF          | 1            | 200000           |        | 0               | 1       | 200000          |          | 0               | 0       | 0               |        | 0               |
| 20               | Beautification of the Panchayat | Corporate Social Responsibility (CSR) | 1            | 500000           |        | 100000          |         | 100000          |          | 100000          |         | 100000          |        | 100000          |
| <b>Total (D)</b> |                                 |                                       |              | <b>108955800</b> |        | <b>23592400</b> |         | <b>25837400</b> |          | <b>22012000</b> |         | <b>18762000</b> |        | <b>18752000</b> |

#### E. ECONOMIC DEVELOPMENT- LIVELIHOOD, AGRICULTURE AND ALLIED ACTIVITIES

|     |   |   |       |         |     |         |     |         |     |         |     |         |      |         |
|-----|---|---|-------|---------|-----|---------|-----|---------|-----|---------|-----|---------|------|---------|
| I   | LAND DEVELOPMENT                              |   |       |         |     | 0       |     | 0       |     | 0       |     | 0       |      | 0       |
| 1   | Fallow Land Development                       | Land development scheme/ MGNREGS                      | 19.44 | 2041200 | 3   | 315000  | 5   | 525000  | 5   | 525000  | 4   | 420000  | 2.44 | 256200  |
| II  | WATER RESOURCES                               |   |       |         |     |         |     |         |     |         |     |         |      |         |
| 2   | Borewells/Tubewells                           | Fifteenth Finance Commission (FFC)/JJM/MLA CDS/MP LAD | 45    | 5625000 | 10  | 1250000 | 10  | 1250000 | 10  | 1250000 | 10  | 1250000 | 5    | 625000  |
| 3   | Construction of cannal for irrigation purpose | MGNREGS/Village Panchayat GF                          | 3000  | 9000000 | 600 | 1800000 | 600 | 1800000 | 600 | 1800000 | 600 | 1800000 | 600  | 1800000 |
| III | PLANTATION & HORTICULTURE                     |   |       |         |     | 0       |     | 0       |     | 0       |     | 0       |      | 0       |
| 4   | Mango   | National Horticulture Mission (NHM)/MGNREGS           | 5     | 875000  | 1   | 175000  | 1   | 175000  | 1   | 175000  | 1   | 175000  | 1    | 175000  |
| 5   | Coconut                                       | National Horticulture Mission (NHM)/MGNREGS           | 5     | 875000  | 1   | 175000  | 1   | 175000  | 1   | 175000  | 1   | 175000  | 1    | 175000  |
| 6   | Other Fruit crops                             | National Horticulture Mission (NHM)/MGNREGS           | 5     | 1000000 | 1   | 200000  | 1   | 200000  | 1   | 200000  | 1   | 200000  | 1    | 200000  |
| IV  | FARM MECHANISATION                            |   |       |         |     |         |     |         |     |         |     |         |      |         |
| 7   | Tractors with trailor                         | Sub Mission on Agricultural Mechanization (SMAM)      | 1     | 950000  | 1   | 950000  |     | 0       |     | 0       |     | 0       |      | 0       |
| 8   | Power tillers                                 | Sub Mission on Agricultural Mechanization (SMAM)      | 2     | 450000  | 2   | 450000  |     | 0       |     | 0       |     | 0       |      | 0       |
| 9   | Rotovator                                     | Sub Mission on Agricultural Mechanization (SMAM)      | 1     | 200000  | 1   | 200000  |     | 0       |     | 0       |     | 0       |      | 0       |

| SL No | Activities to be Carried out   | Source of Fund   | Total Budget |              | Year-I |              | Year-II |              | Year-III |              | Year-IV |              | Year-V |              |
|-------|--------------------------------|--|--------------|--------------|--------|--------------|---------|--------------|----------|--------------|---------|--------------|--------|--------------|
|       |                                |  | Unit         | Amount (INR) | Unit   | Amount (INR) | Unit    | Amount (INR) | Unit     | Amount (INR) | Unit    | Amount (INR) | Unit   | Amount (INR) |
| 10    | Motor sprayer                  | Sub Mission on Agricultural Mechanization (SMAM)         | 10           | 500000       | 10     | 500000       |         | 0            |          | 0            |         | 0            |        | 0            |
| 11    | Manual Sprayer                 | Sub Mission on Agricultural Mechanization (SMAM)         | 10           | 50000        | 10     | 50000        |         | 0            |          | 0            |         | 0            |        | 0            |
| 12    | Purchase Kubota                | Sub Mission on Agricultural Mechanization (SMAM)         | 2            | 400000       | 2      | 400000       |         | 0            |          | 0            |         | 0            |        | 0            |
| V     | ANIMAL HUSBANDRY - DAIRY       |  |              |              |        |              |         |              |          |              |         |              |        |              |
| 13    | Farming with Cows (1+1)        | Dairy Entrepreneurship Development Scheme(DEDS)          | 207          | 22770000     | 50     | 5500000      | 50      | 5500000      | 50       | 5500000      | 57      | 6270000      | 0      | 0            |
| 14    | Farming with Buffaloes (1+1)   | Dairy Entrepreneurship Development Scheme(DEDS)          | 2            | 280000       |        | 0            | 2       | 280000       |          | 0            | 0       | 0            |        | 0            |
| 15    | Commercial Diary (5+5)         | Dairy Entrepreneurship Development Scheme(DEDS)          | 10           | 7500000      | 4      | 3000000      | 4       | 3000000      | 2        | 1500000      | 0       | 0            | 0      | 0            |
| 16    | Fodder Cultivation             | Dairy Entrepreneurship Development Scheme(DEDS)/ MGNREGS | 207          | 2070000      | 100    | 1000000      | 107     | 1070000      | 0        | 0            | 0       | 0            | 0      | 0            |
| VI    | ANIMAL HUSBANDRY - POULTRY     |  |              |              |        |              |         |              |          |              |         |              |        |              |
| 17    | Broilers (1000 birds)          | Pradhan Mantri MUDRA Yojana (PMMY)                       | 5            | 1400000      | 0      | 0            | 3       | 840000       | 2        | 560000       | 0       | 0            | 0      | 0            |
| 18    | Native Chicken farms           | Pradhan Mantri MUDRA Yojana (PMMY)                       | 250          | 3750000      | 50     | 750000       | 50      | 750000       | 50       | 750000       | 50      | 750000       | 50     | 750000       |
| 19    | Poultry Hatchery               | Pradhan Mantri MUDRA Yojana (PMMY)                       | 2            | 200000       | 1      | 100000       | 1       | 100000       |          | 0            | 0       | 0            |        | 0            |
| VII   | ANIMAL HUSBANDRY - SHEEP/ GOAT |  |              |              |        |              |         |              |          |              |         |              |        |              |
| 20    | Sheep rearing (10+1)           | Pradhan Mantri MUDRA Yojana (PMMY)                       | 5            | 300000       | 1      | 60000        | 1       | 60000        | 1        | 60000        | 1       | 60000        | 1      | 60000        |
| 21    | Goat rearing                   | Pradhan Mantri MUDRA Yojana (PMMY)                       | 50           | 1000000      | 10     | 200000       | 10      | 200000       | 10       | 200000       | 10      | 200000       | 10     | 200000       |

| SL No            | Activities to be Carried out       | Source of Fund  | Total Budget |                  | Year-I |                 | Year-II |                 | Year-III |                 | Year-IV |                 | Year-V |                 |
|------------------|------------------------------------|---|--------------|------------------|--------|-----------------|---------|-----------------|----------|-----------------|---------|-----------------|--------|-----------------|
|                  |                                    |   | Unit         | Amount (INR)     | Unit   | Amount (INR)    | Unit    | Amount (INR)    | Unit     | Amount (INR)    | Unit    | Amount (INR)    | Unit   | Amount (INR)    |
| VIII             | FISHERIES                          |   |              |                  |        |                 |         |                 |          |                 |         |                 |        |                 |
| 22               | Fish Culture                       | Pradhan Mantri MUDRA Yojana (PMMY)/ PM Matsya Sampada Yojana          | 2            | 500000           | 0      | 0               | 1       | 250000          | 1        | 250000          | 0       | 0               |        | 0               |
| IX               | ALLIED ACTIVITIES                  |   |              | 0                |        | 0               |         | 0               |          | 0               |         | 0               |        | 0               |
| 23               | Banana Fibre production unit       | Sub Mission on Agricultural Mechanization (SMAM)                      | 5            | 1250000          | 2      | 500000          | 2       | 500000          | 1        | 250000          | 0       | 0               | 0      | 0               |
| 24               | Pulses Processing unit             | Sub Mission on Agricultural Mechanization (SMAM)                      | 1            | 2500000          | 1      | 2500000         |         | 0               |          | 0               | 0       | 0               |        | 0               |
| 25               | Coir Products                      | COIR BOARD  | 1            | 300000           |        | 0               | 1       | 300000          |          | 0               | 0       | 0               |        | 0               |
| 26               | Cottage Industries                 | MAHILA UDAYAM NIDHI (MUN)   | 50           | 12500000         | 10     | 2500000         | 10      | 2500000         | 15       | 3750000         | 10      | 2500000         | 5      | 1250000         |
| 27               | Banana Chips and snack items       | Sub Mission on Agricultural Mechanization (SMAM)                      | 2            | 600000           | 1      | 300000          | 1       | 300000          |          | 0               | 0       | 0               |        | 0               |
| 28               | Banana Powder processing unit      | Sub Mission on Agricultural Mechanization (SMAM)                      | 10           | 30000000         | 2      | 6000000         | 2       | 6000000         | 2        | 6000000         | 2       | 6000000         | 2      | 6000000         |
| 29               | Coconut Powder making              | Sub Mission on Agricultural Mechanization (SMAM)                      | 2            | 6000000          |        |                 |         |                 | 1        | 3000000         | 1       | 3000000         |        |                 |
| 30               | Masala Powder production unit      | Sub Mission on Agricultural Mechanization (SMAM)                      | 1            | 2500000          |        | 0               | 0       | 0               | 1        | 2500000         | 0       | 0               |        | 0               |
| X                | CONSTRUCTION OF STORAGE FACILITIES |   |              | 0                |        | 0               |         | 0               |          | 0               |         | 0               |        | 0               |
| 31               | Vermi Composting (150 TPA)         | Organic Farming Scheme in Department of Horticulture/ MGNREGS/SBM (G) | 1            | 650000           | 1      | 650000          |         | 0               |          | 0               | 0       | 0               |        | 0               |
| <b>Total (E)</b> |                                    |   |              | <b>118036200</b> |        | <b>29525000</b> |         | <b>25775000</b> |          | <b>28445000</b> |         | <b>22800000</b> |        | <b>11491200</b> |
| F                | <b>Grand Total [F=A+B+C+D+E]</b>   |   |              | <b>245496900</b> |        | <b>57227400</b> |         | <b>55272400</b> |          | <b>58578000</b> |         | <b>43047000</b> |        | <b>31372100</b> |

| SL No   | Activities to be Carried out   | Source of Fund   | Total Budget |              | Year-I |              | Year-II |              | Year-III |              | Year-IV |              | Year-V |              |
|---|--|--|--------------|--------------|--------|--------------|---------|--------------|----------|--------------|---------|--------------|--------|--------------|
|   |  |  | Unit         | Amount (INR) | Unit   | Amount (INR) | Unit    | Amount (INR) | Unit     | Amount (INR) | Unit    | Amount (INR) | Unit   | Amount (INR) |
| <b>TRAININGS, MEETINGS AND AWARENESS PROGRAMS</b> |  |  |              |              |        |              |         |              |          |              |         |              |        |              |
| <b>G. EDUCATION</b>                               |  |  |              |              |        |              |         |              |          |              |         |              |        |              |
| 1   | Awareness camp and workshop on early childhood care & education with guardians, Anganwadi Workers and community members for bringing them to AWC .(Twice a year)           | Will be done in coordination with concerned department officials | 10           | 20000        | 2      | 4000         | 2       | 4000         | 2        | 4000         | 2       | 4000         | 2      | 4000         |
| 2   | Monthly visit by Anganwadi Workers and SHG leaders to every household for developing awareness of mothers on early childhood care & education                              | Will be done in coordination with concerned department officials | 60           | 0            | 12     | 0            | 12      | 0            | 12       | 0            | 12      | 0            | 12     | 0            |
| 3   | Special training for guardians of children under 6 years with special needs.(Physically Challenged)  | Will be done in coordination with concerned department officials | 5            | 0            | 1      | 0            | 1       | 0            | 1        | 0            | 1       | 0            | 1      | 0            |
| 4   | Awareness camp on primary and upper-primary education with drop-out children and their guardians for bringing them back to school (twice a year)                           | Will be done in coordination with concerned department officials | 10           | 0            | 2      | 0            | 2       | 0            | 2        | 0            | 2       | 0            | 2      | 0            |
| 5   | Special coaching support to the slow learners for their retention in primary and upper-primary education   | Will be done in coordination with concerned department officials | 60           | 60000        | 12     | 12000        | 12      | 12000        | 12       | 12000        | 12      | 12000        | 12     | 12000        |
| 6   | Collection of food grains and vegetables from neighbor hoods for value addition to the mid-day meal & regular monitoring about its quality                                 | Will be done in coordination with concerned department officials | 60           | 0            | 12     | 0            | 12      | 0            | 12       | 0            | 12      | 0            | 12     | 0            |
| 7   | Awareness camp with teachers, guardians, community members and others on quality education and their respective roles (separately for primary and upper-primary education) | Will be done in coordination with concerned department officials | 20           | 40000        | 4      | 8000         | 4       | 8000         | 4        | 8000         | 4       | 8000         | 4      | 8000         |
| 8   | Tree plantation, fencing, cleaning classrooms etc. for creating enabling environment and cleanliness in school campus separately for primary and upper-primary schools     | MGNREGS (Plantation alone)                                       | 10           | 100000       | 2      | 20000        | 2       | 20000        | 2        | 20000        | 2       | 20000        | 2      | 20000        |



| SL No            | Activities to be Carried out  | Source of Fund   | Total Budget |               | Year-I |               | Year-II |               | Year-III |               | Year-IV |               | Year-V |               |
|------------------|---|--|--------------|---------------|--------|---------------|---------|---------------|----------|---------------|---------|---------------|--------|---------------|
|                  |   |  | Unit         | Amount (INR)  | Unit   | Amount (INR)  | Unit    | Amount (INR)  | Unit     | Amount (INR)  | Unit    | Amount (INR)  | Unit   | Amount (INR)  |
| 9                | Forming Kitchen garden in the school campus   | NRLM   | 5            | 5000          | 1      | 1000          | 1       | 1000          | 1        | 1000          | 1       | 1000          | 1      | 1000          |
| 10               | Organising cultural programme, essay and quiz competition on quality of education in upper-primary and secondary schools              | Will be done in coordination with concerned department officials | 10           | 50000         | 2      | 10000         | 2       | 10000         | 2        | 10000         | 2       | 10000         | 2      | 10000         |
| 11               | Prize to a few girls and boys for regular attendance in primary and upper-primary schools   | Will be done in coordination with concerned department officials | 10           | 50000         | 2      | 10000         | 2       | 10000         | 2        | 10000         | 2       | 10000         | 2      | 10000         |
| 12               | Introduction of physical education in primary schools   | Will be done in coordination with concerned department officials | 60           | 0             | 12     | 0             | 12      | 0             | 12       | 0             | 12      | 0             | 12     | 0             |
| 13               | Fencing around the boundary of primary schools with community initiative and contribution   | Will be done in coordination with concerned department officials | 5            | 100000        | 1      | 20000         | 1       | 20000         | 1        | 20000         | 1       | 20000         | 1      | 20000         |
| 14               | Special coaching for rural youths for guiding them in preparation for appearing in various recruitment examinations                   | Will be done in coordination with concerned department officials | 10           | 0             | 2      | 0             | 2       | 0             | 2        | 0             | 2       | 0             | 2      | 0             |
| 15               | Special assistance for successful and regular implementation of School Health Programme   | Will be done in coordination with concerned department officials | 60           | 60000         | 12     | 12000         | 12      | 12000         | 12       | 12000         | 12      | 12000         | 12     | 12000         |
| 16               | Conducting PTA (Parents Teachers Association) meeting in School   | Will be done in coordination with concerned department officials | 60           | 30000         | 12     | 6000          | 12      | 6000          | 12       | 6000          | 12      | 6000          | 12     | 6000          |
| 17               | Conducting PTA (Parents Teachers Association) meeting in Anganwadi  | Will be done in coordination with concerned department officials | 20           | 0             | 4      | 0             | 4       | 0             | 4        | 0             | 4       | 0             | 4      | 0             |
| 18               | Collection and compilation of key information on Education Sector at regular intervals (monthly, half-yearly, quarterly and annually) | Will be done in coordination with concerned department officials | 5            | 0             | 1      | 0             | 1       | 0             | 1        | 0             | 1       | 0             | 1      | 0             |
| 19               | Collection/updation and compilation of data and preparation of annual plan for the Education Sector for the next year                 | Will be done in coordination with concerned department officials | 5            | 0             | 1      | 0             | 1       | 0             | 1        | 0             | 1       | 0             | 1      | 0             |
| <b>Total (G)</b> |   |  |              | <b>575000</b> |        | <b>115000</b> |         | <b>115000</b> |          | <b>115000</b> |         | <b>115000</b> |        | <b>115000</b> |

| SL No                                  | Activities to be Carried out  | Source of Fund   | Total Budget |              | Year-I |              | Year-II |              | Year-III |              | Year-IV |              | Year-V |              |
|--|---|--|--------------|--------------|--------|--------------|---------|--------------|----------|--------------|---------|--------------|--------|--------------|
|  |   |  | Unit         | Amount (INR) | Unit   | Amount (INR) | Unit    | Amount (INR) | Unit     | Amount (INR) | Unit    | Amount (INR) | Unit   | Amount (INR) |
| <b>H. PUBLIC HEALTH AND SANITATION</b> |   |  |              |              |        |              |         |              |          |              |         |              |        |              |
| 20                                     | Awareness camp with Health workers, Anganwadi workers, midwives, SHG members and community members on Health & Family Welfare, Nutrition and Public Health issues   | Poshan Abhiyaan  | 10           | 10000        | 2      | 2000         | 2       | 2000         | 2        | 2000         | 2       | 2000         | 2      | 2000         |
| 21                                     | Awareness camp on mother & child care issues and nutritional aspects with pregnant women and mothers of 0-2 year children (twice in a year) on pre-natal and post-natal care, timely birth and death registration etc | Poshan Abhiyaan  | 10           | 0            | 2      | 0            | 2       | 0            | 2        | 0            | 2       | 0            | 2      | 0            |
| 22                                     | Awareness camp on immunization and regular course of Vitamin A for all children   | Will be done in coordination with concerned department officials | 30           | 0            | 6      | 0            | 6       | 0            | 6        | 0            | 6       | 0            | 6      | 0            |
| 23                                     | Awareness camp with mothers on birth weight of children and regular attendance in AWCs  | Will be done in coordination with concerned department officials | 60           | 60000        | 12     | 12000        | 12      | 12000        | 12       | 12000        | 12      | 12000        | 12     | 12000        |
| 24                                     | Awareness camp on right age of marriage and safe motherhood (twice a year).   | Will be done in coordination with concerned department officials | 10           | 0            | 2      | 0            | 2       | 0            | 2        | 0            | 2       | 0            | 2      | 0            |
| 25                                     | Special financial support for taking patients of accident/emergency/delivery cases to health centre or hospitals  | Will be done in coordination with concerned department officials | 5            | 100000       | 1      | 20000        | 1       | 20000        | 1        | 20000        | 1       | 20000        | 1      | 20000        |
| 26                                     | Regular health camps with initiative from SHGs  | Will be done in coordination with concerned department officials | 20           | 100000       | 4      | 20000        | 4       | 20000        | 4        | 20000        | 4       | 20000        | 4      | 20000        |
| 27                                     | Special assistance to distressed and poorest households for medical treatment   | Will be done in coordination with concerned department officials | 60           | 0            | 12     | 0            | 12      | 0            | 12       | 0            | 12      | 0            | 12     | 0            |

| SL No            | Activities to be Carried out   | Source of Fund   | Total Budget |               | Year-I |               | Year-II |               | Year-III |               | Year-IV |               | Year-V |               |
|------------------|--|--|--------------|---------------|--------|---------------|---------|---------------|----------|---------------|---------|---------------|--------|---------------|
|                  |  |  | Unit         | Amount (INR)  | Unit   | Amount (INR)  | Unit    | Amount (INR)  | Unit     | Amount (INR)  | Unit    | Amount (INR)  | Unit   | Amount (INR)  |
| 28               | Cleaning of roadside harmful weeds e.g. parthenium plants  | Will be done in coordination with concerned department officials | 60           | 60000         | 12     | 12000         | 12      | 12000         | 12       | 12000         | 12      | 12000         | 12     | 12000         |
| 29               | Initiative by communities for ensuring access to safe drinking water by regular application of bleaching powder to wells, repairing and maintenance of platforms of tube wells | Will be done in coordination with concerned department officials | 60           | 60000         | 12     | 12000         | 12      | 12000         | 12       | 12000         | 12      | 12000         | 12     | 12000         |
| 30               | Installation/repairing and maintenance of drinking water sources   | Will be done in coordination with concerned department officials | 60           | 120000        | 12     | 24000         | 12      | 24000         | 12       | 24000         | 12      | 24000         | 12     | 24000         |
| 31               | Awareness camp on environmental upgradation, maintenance of bio-diversity etc.   | Will be done in coordination with concerned department officials | 20           | 0             | 4      | 0             | 4       | 0             | 4        | 0             | 4       | 0             | 4      | 0             |
| 32               | Collection/updation and compilation of data and preparation of annual plan for the Public Health Sector for the next year  | Will be done in coordination with concerned department officials | 5            | 0             | 1      | 0             | 1       | 0             | 1        | 0             | 1       | 0             | 1      | 0             |
| 33               | Collection and compilation of key information on Public Health Sector and special diseases at regular intervals  | Will be done in coordination with concerned department officials | 20           | 0             | 4      | 0             | 4       | 0             | 4        | 0             | 4       | 0             | 4      | 0             |
| <b>Total (H)</b> |  |  |              | <b>510000</b> |        | <b>102000</b> |         | <b>102000</b> |          | <b>102000</b> |         | <b>102000</b> |        | <b>102000</b> |

#### I. WOMEN & CHILD DEVELOPMENT AND SOCIAL DEVELOPMENT

|    |  |  |    |       |    |       |    |       |    |       |    |       |    |       |
|----|--|--|----|-------|----|-------|----|-------|----|-------|----|-------|----|-------|
| 34 | Meeting to be conducted VCPC (Village Child Protection Committee)                                      | Will be done in coordination with concerned department officials | 60 | 60000 | 12 | 12000 | 12 | 12000 | 12 | 12000 | 12 | 12000 | 12 | 12000 |
| 35 | Create awareness to the parents to marry their Children after 18 years completed                       | Will be done in coordination with concerned department officials | 20 | 0     | 4  | 0     | 4  | 0     | 4  | 0     | 4  | 0     | 4  | 0     |
| 36 | Create awareness to resgister their child in the Anganwadis and give nutritious food to their children | Poshan Abhiyaan  | 10 | 0     | 2  | 0     | 2  | 0     | 2  | 0     | 2  | 0     | 2  | 0     |

| SL No | Activities to be Carried out   | Source of Fund   | Total Budget |              | Year-I |              | Year-II |              | Year-III |              | Year-IV |              | Year-V |              |
|-------|--|--|--------------|--------------|--------|--------------|---------|--------------|----------|--------------|---------|--------------|--------|--------------|
|       |  |  | Unit         | Amount (INR) | Unit   | Amount (INR) | Unit    | Amount (INR) | Unit     | Amount (INR) | Unit    | Amount (INR) | Unit   | Amount (INR) |
| 37    | Create awareness to the Women to reagenter their pregnancy in the loacal PHC and also for the institutional safe delivery  | Will be done in coordination with concerned department officials | 20           | 0            | 4      | 0            | 4       | 0            | 4        | 0            | 4       | 0            | 4      | 0            |
| 38    | Meeting with Community based organisations   | Will be done in coordination with concerned department officials | 20           | 20000        | 4      | 4000         | 4       | 4000         | 4        | 4000         | 4       | 4000         | 4      | 4000         |
| 39    | Awareness camp on legal rights of women for their empowerment and eradication of gender discrimination and against child labour (once a year)  | Will be done in coordination with concerned department officials | 5            | 0            | 1      | 0            | 1       | 0            | 1        | 0            | 1       | 0            | 1      | 0            |
| 40    | Awareness camp on guidelines of different government schemes and programmes for women  | Will be done in coordination with concerned department officials | 20           | 20000        | 4      | 4000         | 4       | 4000         | 4        | 4000         | 4       | 4000         | 4      | 4000         |
| 41    | Special awareness camp on SHG formation and initiative to bring all poor women in SHGs   | Will be done in coordination with concerned department officials | 60           | 0            | 12     | 0            | 12      | 0            | 12       | 0            | 12      | 0            | 12     | 0            |
| 42    | Special assistance to distressed and deprived women for providing them with social security and livelihoods support  | Will be done in coordination with concerned department officials | 60           | 0            | 12     | 0            | 12      | 0            | 12       | 0            | 12      | 0            | 12     | 0            |
| 43    | Special awareness camps with adolescent girls and young ladies on gender discrimination and women's empowerment  | Will be done in coordination with concerned department officials | 20           | 40000        | 4      | 8000         | 4       | 8000         | 4        | 8000         | 4       | 8000         | 4      | 8000         |
| 44    | Special skill development training and necessary assistance to distressed and marginalised women and families having child labours for their social security and livelihoods enhancement | Will be done in coordination with concerned department officials | 20           | 200000       | 4      | 40000        | 4       | 40000        | 4        | 40000        | 4       | 40000        | 4      | 40000        |
| 45    | Special assistance to SHGs for recognising their active involvement in social development programmes   | Will be done in coordination with concerned department officials | 20           | 100000       | 4      | 20000        | 4       | 20000        | 4        | 20000        | 4       | 20000        | 4      | 20000        |

| SL No            | Activities to be Carried out  | Source of Fund   | Total Budget |               | Year-I |               | Year-II |               | Year-III |               | Year-IV |               | Year-V |               |
|------------------|---|--|--------------|---------------|--------|---------------|---------|---------------|----------|---------------|---------|---------------|--------|---------------|
|                  |   |  | Unit         | Amount (INR)  | Unit   | Amount (INR)  | Unit    | Amount (INR)  | Unit     | Amount (INR)  | Unit    | Amount (INR)  | Unit   | Amount (INR)  |
| 46               | Skill development training (subject wise) to those SHG members who remain out of assistance under any regular programme                               | Will be done in coordination with concerned department officials | 10           | 100000        | 2      | 20000         | 2       | 20000         | 2        | 20000         | 2       | 20000         | 2      | 20000         |
| 47               | Collection and compilation of key information on Women & Child Development Sector at regular intervals (monthly, half-yearly, quarterly and annually) | Will be done in coordination with concerned department officials | 20           | 0             | 4      | 0             | 4       | 0             | 4        | 0             | 4       | 0             | 4      | 0             |
| 48               | Collection/updation and compilation of data and preparation of annual plan for the Women & Child Development Sector for the next year                 | Will be done in coordination with concerned department officials | 5            | 0             | 1      | 0             | 1       | 0             | 1        | 0             | 1       | 0             | 1      | 0             |
| <b>Total (I)</b> |   |  |              | <b>540000</b> |        | <b>108000</b> |         | <b>108000</b> |          | <b>108000</b> |         | <b>108000</b> |        | <b>108000</b> |

#### J. ECONOMIC DEVELOPMENT- LIVELIHOOD, AGRICULTURE AND ALLIED ACTIVITIES

|    |   |  |    |        |    |       |    |       |    |       |    |       |    |       |
|----|---|--|----|--------|----|-------|----|-------|----|-------|----|-------|----|-------|
| 49 | Forming farmers group /club and register new and existing groups with NABARD.   | Will be done in coordination with concerned department officials | 50 | 0      | 10 | 0     | 10 | 0     | 10 | 0     | 10 | 0     | 10 | 0     |
| 50 | Nursery raising by poor women's SHGs for social forestry and vegetative cover on the fallow lands on lease (as an additional livelihood option for these SHGs)  | MGNREGS  | 5  | 100000 | 1  | 20000 | 1  | 20000 | 1  | 20000 | 1  | 20000 | 1  | 20000 |
| 51 | Utilisation of every inch of fallow and under-utilised land by the side of the bank of irrigation canal/river/ large water bodies either through social forestry or with fruit orchard or any other plantation for productive purpose | MGNREGS  | 5  | 250000 | 1  | 50000 | 1  | 50000 | 1  | 50000 | 1  | 50000 | 1  | 50000 |
| 52 | Awareness camp with farmers on crop rotation, improvement in soil quality, maximum return, optimum land utilisation etc. (once a year)  | National food security mission                                   | 5  | 50000  | 1  | 10000 | 1  | 10000 | 1  | 10000 | 1  | 10000 | 1  | 10000 |



| SL No | Activities to be Carried out  | Source of Fund   | Total Budget |              | Year-I |              | Year-II |              | Year-III |              | Year-IV |              | Year-V |              |
|-------|---|--|--------------|--------------|--------|--------------|---------|--------------|----------|--------------|---------|--------------|--------|--------------|
|       |   |  | Unit         | Amount (INR) | Unit   | Amount (INR) | Unit    | Amount (INR) | Unit     | Amount (INR) | Unit    | Amount (INR) | Unit   | Amount (INR) |
| 53    | Training of selected farmers on high yielding good quality seeds and storage at local level for increased production & productivity and assurance of good quality of seeds.   | Development and Strengthening of Infrastructure Facilities for Production and Distribution of Quality Seeds scheme | 5            | 625000       | 1      | 125000       | 1       | 125000       | 1        | 125000       | 1       | 125000       | 1      | 125000       |
| 54    | Training on floriculture or cultivation of medicinal plants & their marketing aspects along with necessary assistance for taking up this activity by SHGs   |  | 5            | 750000       | 1      | 150000       | 1       | 150000       | 1        | 150000       | 1       | 150000       | 1      | 150000       |
| 55    | Interactive session with extension workers of Agriculture, Horticulture, Fisheries and Forest Departments working at Block/GP level and progressive farmers on introduction and dissemination of new varieties and alternative practices for improvement in the livelihood opportunities. |  | 5            | 50000        | 1      | 10000        | 1       | 10000        | 1        | 10000        | 1       | 10000        | 1      | 10000        |
| 56    | Demonstration of alternative crops like oil seeds, pulses, vegetables and other cash crops (lac, cashew, betel leaf, mulberry, sericulture etc.) in the fields of poor and marginalised farmers.  | Integrated scheme of Oilseeds, pulses, Oilpalm, Maize  | 5            | 125000       | 1      | 25000        | 1       | 25000        | 1        | 25000        | 1       | 25000        | 1      | 25000        |
| 57    | Workshop cum awareness camp on bad effects of over-use of chemical fertilizers, promotion of organic manures and IPM for development of environment friendly agricultural practices (twice a year)  | Paramparagat Krishi Vikaas Yojana  | 10           | 1500000      | 2      | 300000       | 2       | 300000       | 2        | 300000       | 2       | 300000       | 2      | 300000       |
| 58    | Hand-holding training on mushroom cultivation, vermi-compost culture etc. and marketing and other necessary support to SHGs formed by representatives from poor and marginalised families.  | Will be done in coordination with concerned department officials   | 10           | 250000       | 2      | 50000        | 2       | 50000        | 2        | 50000        | 2       | 50000        | 2      | 50000        |

| SL No                       | Activities to be Carried out   | Source of Fund   | Total Budget |                  | Year-I |                 | Year-II |                 | Year-III |                 | Year-IV |                 | Year-V |                 |
|-----------------------------|--|--|--------------|------------------|--------|-----------------|---------|-----------------|----------|-----------------|---------|-----------------|--------|-----------------|
|                             |  |  | Unit         | Amount (INR)     | Unit   | Amount (INR)    | Unit    | Amount (INR)    | Unit     | Amount (INR)    | Unit    | Amount (INR)    | Unit   | Amount (INR)    |
| 59                          | Exposure visit to nearby areas for getting an idea on integrating farming and advance agricultural practices with GUS members, farmers and selected SHG members  | Will be done in coordination with concerned department officials               | 5            | 100000           | 1      | 20000           | 1       | 20000           | 1        | 20000           | 1       | 20000           | 1      | 20000           |
| 60                          | Excavation or de-siltation or removal of water hyacinths from irrigation channels/canals/ponds with people's initiative for improving the scope of irrigation and scientific aquaculture/ fish cultivation | Corporate Social Responsibility (CSR)/ MGNREGS(Excavation / Rejuvenation only) | 5            | 1000000          | 1      | 200000          | 1       | 200000          | 1        | 200000          | 1       | 200000          | 1      | 200000          |
| 61                          | Collection and compilation of key information on Agriculture & Allied Sector at regular intervals (monthly, half-yearly, quarterly and annually)   | Will be done in coordination with concerned department officials               | 20           | 0                | 4      | 0               | 4       | 0               | 4        | 0               | 4       | 0               | 4      | 0               |
| 62                          | Awareness camp with artisans on different government programmes for cottage & small scale industries for their livelihood develop  | Will be done in coordination with concerned department officials               | 5            | 75000            | 1      | 15000           | 1       | 15000           | 1        | 15000           | 1       | 15000           | 1      | 15000           |
| 63                          | Training on processing of locally produced off-farm products and value addition to those along with marketing aspects for revival of local industries and expansion of livelihood opportunities.           | Will be done in coordination with concerned department officials               | 10           | 250000           | 2      | 50000           | 2       | 50000           | 2        | 50000           | 2       | 50000           | 2      | 50000           |
| 64                          | Formation of cooperative society with all artisans for improvement of their livelihoods and availing of the facilities of a society  | Will be done in coordination with concerned department officials               | 5            | 0                | 1      | 0               | 1       | 0               | 1        | 0               | 1       | 0               | 1      | 0               |
| 65                          | Skill development and technical training as per local need and demand for expansion of livelihoods in the Industry sector  | Will be done in coordination with concerned department officials               | 10           | 1500000          | 2      | 300000          | 2       | 300000          | 2        | 300000          | 2       | 300000          | 2      | 300000          |
| 66                          | Collection and compilation of key information on the Industry sector at regular intervals (monthly, half-yearly, quarterly and annually)   | Will be done in coordination with concerned department officials               | 20           | 0                | 4      | 0               | 4       | 0               | 4        | 0               | 4       | 0               | 4      | 0               |
| <b>Total (J)</b>            |  |  |              | <b>6625000</b>   |        | <b>1325000</b>  |         | <b>1325000</b>  |          | <b>1325000</b>  |         | <b>1325000</b>  |        | <b>1325000</b>  |
| K                           | <b>Grand Total [K=G+H+I+J]</b>   |  |              | <b>8250000</b>   |        | <b>1650000</b>  |         | <b>1650000</b>  |          | <b>1650000</b>  |         | <b>1650000</b>  |        | <b>1650000</b>  |
| <b>Budget Total [F + K]</b> |  |  |              | <b>253746900</b> |        | <b>58877400</b> |         | <b>56922400</b> |          | <b>60228000</b> |         | <b>44697000</b> |        | <b>33022100</b> |

## CHAPTER - 9



**GPDP IMPLEMENTATION STRATEGY**





# TOTAL ACTION PLAN REPORT OF VALAPPAKUDI PANCHAYAT FOR THE PERIOD 2021-2026

## A. TOTAL BUDGET FOR THE PERIOD 2021-2026

| SL | Particulars  | Budget Amount (INR) |
|----|--------------|---------------------|
| 1  | Total Budget | 245496900           |

## B. SECTOR WISE BUDGET

| SL                  | Sectors   | Budget Amount (INR) |
|---------------------|---|---------------------|
| A                   | Education   | 7000000             |
| B                   | Public Health and Sanitation  | 10254900            |
| C                   | Women & Child Development and Social Development                    | 1250000             |
| D                   | Infrastructure, Basic Amenities and Miscellaneous                   | 108955800           |
| E                   | Economic Development- Livelihood, Agriculture and Allied Activities | 118036200           |
| <b>Total Budget</b> |   | <b>245496900</b>    |

## C. SCHEME WISE BUDGET

| SL | Particulars of the Schemes                                | Budget Amount (INR) |
|----|---|---------------------|
| 1  | Common service centre scheme - National e-governance plan | 300000              |
| 2  | CSIDS   | 6050000             |
| 3  | Coir Board  | 300000              |
| 4  | Dairy Entrepreneurship Development Scheme(DEDS)           | 32620000            |
| 5  | Fifteenth Finance Commission (FFC)                        | 38415000            |
| 6  | Assistance for funeral rites scheme (TN Govt) (SC/ST)     | 285000              |
| 7  | Khelo India   | 1500000             |
| 8  | MGNREGS   | 10700000            |

| SL                  | Particulars of the Schemes                                  | Budget Amount (INR) |
|---------------------|---|---------------------|
| 9                   | MGNREGS/SBM (G)   | 4086000             |
| 10                  | Scheme for development of community halls by TN Govt        | 1500000             |
| 11                  | Land development scheme/MGNREGS                             | 2041200             |
| 12                  | National Horticulture Mission (NHM)                         | 2750000             |
| 13                  | Mission for integrated development of horticulture          | 250000              |
| 14                  | Organic Farming Scheme in Department of Horticulture        | 650000              |
| 15                  | MLA CDS   | 250000              |
| 16                  | Member of Parliament Local Area Development Scheme (MPLADS) | 950000              |
| 17                  | Pradhan Mantri Awas Yojana (PMAY)                           | 74260800            |
| 18                  | MAHILA UDAYAM NIDHI (MUN)                                   | 12500000            |
| 19                  | Pradhan Mantri MUDRA Yojana (PMMY)                          | 7150000             |
| 20                  | Pradhan Mantri Ujjwala Yojana                               | 368900              |
| 21                  | SAMAGRA SHIKSHA   | 300000              |
| 22                  | Sub Mission on Agricultural Mechanization (SMAM)            | 45400000            |
| 23                  | Swachh Bharat Abhiyaan                                      | 150000              |
| 24                  | Corporate Social Responsibility (CSR)                       | 1500000             |
| 25                  | Village Panchayat GF  | 1220000             |
| <b>Budget Total</b> |   | <b>245496900</b>    |



## D. ACTIVITY WISE BUDGET

| 1. Scheme: Common service centre scheme - National e-governance plan |   |            |                       |                                     |                      | Rs. 300000  |
|--|---|------------|-----------------------|-------------------------------------|----------------------|---|
| SL No  | Name of the activity  | Sector     | Location of the Asset | Works approved by Village Panchayat | Estimated Cost (INR) | Source of Fund  |
| 1  | No. of CSCs in the Village (Common Service Centre)          | Technology | Valappakudi           | 1 Nos                               | 300000               | Common service centre scheme - National e-governance plan |
| 2. Scheme: CSIDS   |   |            |                       |                                     |                      | Rs. 6050000   |
| SL No  | Name of the activity  | Sector     | Location of the Asset | Works approved by Village Panchayat | Estimated Cost (INR) | Source of Fund  |
| 1  | Construction of new school building                         | Education  | Valappakudi           | 3500 Sq.ft                          | 5250000              | CSIDS/ SAMAGRA SHIKSHA                                    |
| 2  | School Toilet Construction to Union Primary school          | Sanitation | Valappakudi           | 1 Nos                               | 400000               | CSIDS/MGNREGS   |
| 3  | School Toilet Construction to Adhidravidar Elementry School | Sanitation | Valappakudi           | 1 Nos                               | 400000               | CSIDS/MGNREGS   |
| 3. Scheme: COIR BOARD  |   |            |                       |                                     |                      | Rs. 300000  |
| SL No  | Name of the activity  | Sector     | Location of the Asset | Works approved by Village Panchayat | Estimated Cost (INR) | Source of Fund  |
| 1  | Coir Products   | Business   | Valappakudi           | 1                                   | 300000               | COIR BOARD  |
| 4. Scheme: Dairy Entrepreneurship Development Scheme(DEDS)           |   |            |                       |                                     |                      | Rs. 32620000  |
| SL No  | Name of the activity  | Sector     | Location of the Asset | Works approved by Village Panchayat | Estimated Cost (INR) | Source of Fund  |
| 1  | Farming with Cows (1+1)                                     | Livelihood | Valappakudi           | 207                                 | 22770000             | Dairy Entrepreneurship Development Scheme(DEDS)           |
| 2  | Farming with Buffaloes (1+1)                                | Livelihood | Valappakudi           | 2                                   | 280000               | Dairy Entrepreneurship Development Scheme(DEDS)           |
| 3  | Commercial Diary (5+5)                                      | Livelihood | Valappakudi           | 10                                  | 7500000              | Dairy Entrepreneurship Development Scheme(DEDS)           |
| 4  | Fodder Cultivation  | Livelihood | Valappakudi           | 207                                 | 2070000              | Dairy Entrepreneurship Development Scheme(DEDS)/ MGNREGS  |

| 5. Scheme: Fifteenth Finance Commission (FFC)                    |  |                 |                       |                                     |                      | Rs. 38415000  |
|--|--|-----------------|-----------------------|-------------------------------------|----------------------|---|
| SL No  | Name of the activity   | Sector          | Location of the Asset | Works approved by Village Panchayat | Estimated Cost (INR) | Source of Fund  |
| 1  | Anganwadi Toilet Construction / renovation   | Sanitation      | Kulimathur            | 2 Nos                               | 30000                | Integrated Child Development Scheme (ICDS) / MGNREGS (NEW ONLY) |
| 2  | Total metal (Thar) Road (km)<br>East street to kudamurutti Aatru salai, Panchayath office to kudamurutti Aatru salai , Mela theru to varagur pathai, Varagur pathai to kudamurutti atru salai, Valabakudi north vakkal road, South street to karupur padugai           | Road            | Valappakudi           | 5250 meters                         | 13125000             | Fifteenth Finance Commission (FFC)/MLA CDS/SCPAR                |
| 3  | Total concrete Road / Street (km) Valappakudi East Street, Valappakudi Mathakovil street, Mathakovil street kallarai Salai, Mela theru school to East street , Middle street to VAO office, North street to velangadu, Kavery salai, Pillaiyar kovil salai, mela theru | Road            | Valappakudi           | 4175 meters                         | 12525000             | Fifteenth Finance Commission (FFC)/MLA CDS/SCPAR/ MGNREGS       |
| 4  | Concrete road to Mayanam   | Road            | Valappakudi           | 150 meters                          | 450000               | Fifteenth Finance Commission (FFC)/MLA CDS/SCPAR/ MGNREGS       |
| 5  | Solar Light in 8 Streets with 4 posts per street   | Electrification | Valappakudi           | 32 Nos                              | 640000               | Fifteenth Finance Commission (FFC)                              |
| 6  | OHT construction for Drinking water - Muniyandavar puram, Melatheru, Mettuthoppu   | Drinking Water  | Valappakudi           | 2 Nos                               | 1400000              | Fifteenth Finance Commission (FFC)/JJM/MLA CDS/MP LAD           |
| 7  | Mini water tank Kootharmedu, Mathakovil steet, Varagur pathai, Anna nagar, Velangadu, Melasanthikarai )  | Drinking Water  | Valappakudi           | 6 Nos                               | 900000               | Fifteenth Finance Commission (FFC)/JJM/MLA CDS/MP LAD           |
| 8  | Borewells/Tubewells  | Irrigation      | Valappakudi           | 45                                  | 5625000              | Fifteenth Finance Commission (FFC)/JJM/MLA CDS/MP LAD           |
| 6. Scheme: Assistance for funeral rites scheme (TN Govt) (SC/ST) |  |                 |                       |                                     |                      | Rs. 285000  |
| SL No  | Name of the activity   | Sector          | Location of the Asset | Works approved by Village Panchayat | Estimated Cost (INR) | Source of Fund  |
| 1  | Cart to Take the Deadbodies to Burial Ground   | Social          | Valappakudi           | 3 Nos                               | 225000               | Assistance for funeral rites scheme (TN Govt) (SC/ST)           |
| 2  | Dead body freezer set  | Social          | Valappakudi           | 1 Nos                               | 60000                | Assistance for funeral rites scheme (TN Govt) (SC/ST)           |

| 7. Scheme: Khelo India |   |        |                       |                                     |                      | Rs. 1500000    |
|------------------------|---|--------|-----------------------|-------------------------------------|----------------------|----------------|
| SL No                  | Name of the activity  | Sector | Location of the Asset | Works approved by Village Panchayat | Estimated Cost (INR) | Source of Fund |
| 1                      | Form and create multiple sports/games pitch in the playground at school | Sports | Valappakudi           | 1 Nos                               | 500000               | Khelo india    |
| 2                      | Village Playground Renovation   | Sports | Valappakudi           | 4 Nos                               | 1000000              | Khelo India    |

| 8. Scheme: MGNREGS |   |                    |                       |                                     |                      | Rs. 10700000                 |
|--------------------|---|--------------------|-----------------------|-------------------------------------|----------------------|------------------------------|
| SL No              | Name of the activity                          | Sector             | Location of the Asset | Works approved by Village Panchayat | Estimated Cost (INR) | Source of Fund               |
| 1                  | Construction of Compost Pits big size         | Sanitation         | Valappakudi           | 10 Nos                              | 1000000              | MGNREGS                      |
| 2                  | Construction of Compost Pits Small size       | Sanitation         | Valappakudi           | 10 Nos                              | 500000               | MGNREGS                      |
| 3                  | Renovation of village pond                    | Water conservation | Valappakudi           | 1 Nos                               | 200000               | MGNREGS/Village Panchayat GF |
| 4                  | Construction of cannal for irrigation purpose | Irrigation         | Valappakudi           | 3000                                | 9000000              | MGNREGS/Village Panchayat GF |

| 9.Scheme: MGNREGS -SBM(G) |  |            |                       |                                     |                      | Rs. 4086000     |
|---------------------------|--|------------|-----------------------|-------------------------------------|----------------------|-----------------|
| SL No                     | Name of the activity   | Sector     | Location of the Asset | Works approved by Village Panchayat | Estimated Cost (INR) | Source of Fund  |
| 1                         | Toilet construction  | Sanitation | Valappakudi           | 153 Nos                             | 1836000              | MGNREGS/SBM (G) |
| 2                         | Construction of Common Toilet in Atrupadugai Padithurai, Melatheru, Mathakoil Kallarai | Sanitation | Valappakudi           | 3 Nos                               | 2250000              | MGNREGS/SBM (G) |

| 10.Scheme: Scheme for development of community halls by TN Govt |                      |                |                       |                                     |                      | Rs. 1500000  |
|---|----------------------|----------------|-----------------------|-------------------------------------|----------------------|--|
| SL No   | Name of the activity | Sector         | Location of the Asset | Works approved by Village Panchayat | Estimated Cost (INR) | Source of Fund   |
| 1   | Community hall       | Infrastructure | Valappakudi           | 1 Nos                               | 1500000              | Scheme for development of community halls by TN Govt/ Member of Parliament Local Area Development Scheme (MPLADS)/ SCPAR/MLA CDS |

| 11.Scheme: Land development scheme |                         |                  |                       |                                     |                      | Rs. 2041200                      |
|------------------------------------|-------------------------|------------------|-----------------------|-------------------------------------|----------------------|----------------------------------|
| SL No                              | Name of the activity    | Sector           | Location of the Asset | Works approved by Village Panchayat | Estimated Cost (INR) | Source of Fund                   |
| 1                                  | Fallow Land Development | Land Development | Valappakudi           | 19.44                               | 2041200              | Land development scheme/ MGNREGS |

| 12.Scheme: National Horticulture Mission (NHM) |                      |              |                       |                                     |                      | Rs. 2750000                                 |
|--|----------------------|--------------|-----------------------|-------------------------------------|----------------------|---|
| SL No  | Name of the activity | Sector       | Location of the Asset | Works approved by Village Panchayat | Estimated Cost (INR) | Source of Fund                              |
| 1  | Mango                | Horticulture | Valappakudi           | 5                                   | 875000               | National Horticulture Mission (NHM)/MGNREGS |
| 2  | Coconut              | Horticulture | Valappakudi           | 5                                   | 875000               | National Horticulture Mission (NHM)/MGNREGS |
| 3  | Other Fruit crops    | Horticulture | Valappakudi           | 5                                   | 1000000              | National Horticulture Mission (NHM)/MGNREGS |

| 13. Scheme: Mission for Integrated Development of Horticulture |   |            |                       |                                     |                      | Rs. 250000   |
|--|---|------------|-----------------------|-------------------------------------|----------------------|--|
| SL No  | Name of the activity                      | Sector     | Location of the Asset | Works approved by Village Panchayat | Estimated Cost (INR) | Source of Fund                                     |
| 1  | Formation of Kitchen Garden in the houses | Sanitation | Valappakudi           | 500 Nos                             | 250000               | Mission for integrated development of horticulture |

| 14.Scheme: Organic Farming Scheme in Department of Horticulture/MGNREGS/SBM (G) |                            |                 |                       |                                     |                      | Rs. 650000  |
|---|----------------------------|-----------------|-----------------------|-------------------------------------|----------------------|---|
| SL No   | Name of the activity       | Sector          | Location of the Asset | Works approved by Village Panchayat | Estimated Cost (INR) | Source of Fund  |
| 1   | Vermi Composting (150 TPA) | Organic Farming | Valappakudi           | 1                                   | 650000               | Organic Farming Scheme in Department of Horticulture/ MGNREGS/SBM (G) |

**15.Scheme: MLA CDS/MGNREGS (NEW ONLY) Rs. 250000**

| SL No | Name of the activity  | Sector         | Location of the Asset | Works approved by Village Panchayat | Estimated Cost (INR) | Source of Fund             |
|-------|---|----------------|-----------------------|-------------------------------------|----------------------|----------------------------|
| 1     | Anganwadi Centre Building Construction / Renovation           | Education      | Valappakudi           | 1 Nos                               | 150000               | MLA CDS/MGNREGS (NEW ONLY) |
| 2     | Ration Shops (Public Distribution System) building renovation | Infrastructure | Valappakudi           | 1 Nos                               | 100000               | MLA CDS/MGNREGS (ONLY NEW) |

**16.Scheme: Member of Parliament Local Area Development Scheme (MPLADS)/SCPAR/MLA CDS Rs. 950000**

| SL No | Name of the activity                             | Sector         | Location of the Asset | Works approved by Village Panchayat | Estimated Cost (INR) | Source of Fund  |
|-------|--|----------------|-----------------------|-------------------------------------|----------------------|---|
| 1     | Library Building Construction and infrastructure | Infrastructure | Valappakudi           | 1 Nos                               | 850000               | Member of Parliament Local Area Development Scheme (MPLADS)/MLACDS                  |
| 2     | Renovation of Panchayat office Building          | Infrastructure | Valappakudi           | 1 Nos                               | 100000               | Member of Parliament Local Area Development Scheme (MPLADS)/MLA CDS/VP General Fund |

**17.Scheme: Pradhan Mantri Awas Yojana (PMAY) Rs. 74260800**

| SL No | Name of the activity | Sector  | Location of the Asset | Works approved by Village Panchayat | Estimated Cost (INR) | Source of Fund                    |
|-------|----------------------|---------|-----------------------|-------------------------------------|----------------------|-----------------------------------|
| 1     | No of Pacca Houses   | Housing | Valappakudi           | 270 Nos                             | 74260800             | Pradhan Mantri Awas Yojana (PMAY) |

**18. Scheme: MAHILA UDAYAM NIDHI (MUN) Rs. 12500000**

| SL No | Name of the activity | Sector   | Location of the Asset | Works approved by Village Panchayat | Estimated Cost (INR) | Source of Fund            |
|-------|----------------------|----------|-----------------------|-------------------------------------|----------------------|---------------------------|
| 1     | Cottage Industries   | Business | Valappakudi           | 50 Nos                              | 12500000             | MAHILA UDAYAM NIDHI (MUN) |



| 19.Scheme: Pradhan Mantri MUDRA Yojana (PMMY) |                       |            |                       |                                     |                      | Rs. 7150000  |
|---|-----------------------|------------|-----------------------|-------------------------------------|----------------------|--|
| SL No   | Name of the activity  | Sector     | Location of the Asset | Works approved by Village Panchayat | Estimated Cost (INR) | Source of Fund   |
| 1   | Broilers (1000 birds) | Livelihood | Valappakudi           | 5                                   | 1400000              | Pradhan Mantri MUDRA Yojana (PMMY)                           |
| 2   | Native Chicken farms  | Livelihood | Valappakudi           | 250                                 | 3750000              | Pradhan Mantri MUDRA Yojana (PMMY)                           |
| 3   | Poultry Hatchery      | Livelihood | Valappakudi           | 2                                   | 200000               | Pradhan Mantri MUDRA Yojana (PMMY)                           |
| 4   | Sheep rearing (10+1)  | Livelihood | Valappakudi           | 5                                   | 300000               | Pradhan Mantri MUDRA Yojana (PMMY)                           |
| 5   | Goat rearing          | Livelihood | Valappakudi           | 50                                  | 1000000              | Pradhan Mantri MUDRA Yojana (PMMY)                           |
| 6   | Fish Culture          | Livelihood | Valappakudi           | 2                                   | 500000               | Pradhan Mantri MUDRA Yojana (PMMY)/ PM Matsya Sampada Yojana |

| 20.Scheme: Pradhan Mantri Ujjwala Yojana |   |        |                       |                                     |                      | Rs. 368900                    |
|--|---|--------|-----------------------|-------------------------------------|----------------------|-------------------------------|
| SL No                                    | Name of the activity                        | Sector | Location of the Asset | Works approved by Village Panchayat | Estimated Cost (INR) | Source of Fund                |
| 1  | Households need clean energy (LPG, Bio-Gas) | Energy | Valappakudi           | 217 Nos                             | 368900               | Pradhan Mantri Ujjwala Yojana |

| 21. Scheme: SAMAGRA SHIKSHA |  |           |                       |                                     |                      | Rs. 300000      |
|-----------------------------|--|-----------|-----------------------|-------------------------------------|----------------------|-----------------|
| SL No                       | Name of the activity                               | Sector    | Location of the Asset | Works approved by Village Panchayat | Estimated Cost (INR) | Source of Fund  |
| 1                           | Projector for teaching the students smart classes. | Education | Valappakudi           | 1 Nos                               | 300000               | SAMAGRA SHIKSHA |

| 22.Scheme: Sub Mission on Agricultural Mechanization (SMAM) |                               |             |                       |                                     |                      | Rs. 45400000                                     |
|---|-------------------------------|-------------|-----------------------|-------------------------------------|----------------------|--|
| SL No   | Name of the activity          | Sector      | Location of the Asset | Works approved by Village Panchayat | Estimated Cost (INR) | Source of Fund                                   |
| 1   | Tractors with trailer         | Machineries | Valappakudi           | 1                                   | 950000               | Sub Mission on Agricultural Mechanization (SMAM) |
| 2   | Power tillers                 | Machineries | Valappakudi           | 2                                   | 450000               | Sub Mission on Agricultural Mechanization (SMAM) |
| 3   | Rotovator                     | Machineries | Valappakudi           | 1                                   | 200000               | Sub Mission on Agricultural Mechanization (SMAM) |
| 4   | Motor sprayer                 | Machineries | Valappakudi           | 10                                  | 500000               | Sub Mission on Agricultural Mechanization (SMAM) |
| 5   | Manual Sprayer                | Machineries | Valappakudi           | 10                                  | 50000                | Sub Mission on Agricultural Mechanization (SMAM) |
| 6   | Purchase Kubota               | Machineries | Valappakudi           | 2                                   | 400000               | Sub Mission on Agricultural Mechanization (SMAM) |
| 7   | Banana Fibre production unit  | Production  | Valappakudi           | 5                                   | 1250000              | Sub Mission on Agricultural Mechanization (SMAM) |
| 8   | Pulses Processing unit        | Production  | Valappakudi           | 1                                   | 2500000              | Sub Mission on Agricultural Mechanization (SMAM) |
| 9   | Banana Chips and snack items  | Production  | Valappakudi           | 2                                   | 600000               | Sub Mission on Agricultural Mechanization (SMAM) |
| 10  | Banana Powder processing unit | Production  | Valappakudi           | 10                                  | 30000000             | Sub Mission on Agricultural Mechanization (SMAM) |
| 11  | Coconut Powder making         | Production  | Valappakudi           | 2                                   | 6000000              | Sub Mission on Agricultural Mechanization (SMAM) |
| 12  | Masala Powder production unit | Production  | Valappakudi           | 1                                   | 2500000              | Sub Mission on Agricultural Mechanization (SMAM) |

| 23.Scheme: Swachh Bharat Abhiyaan |                      |        |                       |                                     |                      | Rs. 150000     |
|-----------------------------------|----------------------|--------|-----------------------|-------------------------------------|----------------------|----------------|
| SL No                             | Name of the activity | Sector | Location of the Asset | Works approved by Village Panchayat | Estimated Cost (INR) | Source of Fund |

|   |                              |            |             |       |        |                        |
|---|------------------------------|------------|-------------|-------|--------|------------------------|
| 1 | Vehicle for Waste Collection | Sanitation | Valappakudi | 1 Nos | 150000 | Swachh bharat abhiyaan |
|---|------------------------------|------------|-------------|-------|--------|------------------------|

| 24.Scheme: Corporate Social Responsibility (CSR) |                      |        |                       |                                     |                      | Rs. 1500000    |
|--|----------------------|--------|-----------------------|-------------------------------------|----------------------|----------------|
| SL No  | Name of the activity | Sector | Location of the Asset | Works approved by Village Panchayat | Estimated Cost (INR) | Source of Fund |

|   |                     |        |             |       |        |   |
|---|---------------------|--------|-------------|-------|--------|---|
| 1 | Steps at River bank | Social | Valappakudi | 4 Nos | 400000 | Corporate Social Responsibility (CSR)/MGNREGS (ROAD FORMATION AND SINGLE LAYER WBM ONLY) / Village Panchayat GF |
|---|---------------------|--------|-------------|-------|--------|---|

|   |  |                |             |            |        |                                       |
|---|--|----------------|-------------|------------|--------|---------------------------------------|
| 2 | Compound wall construction of s-Sevamaiyam | Infrastructure | Valappakudi | 150 Meters | 450000 | Corporate Social Responsibility (CSR) |
|---|--|----------------|-------------|------------|--------|---------------------------------------|

|   |                               |                |             |       |        |                                       |
|---|-------------------------------|----------------|-------------|-------|--------|---------------------------------------|
| 3 | Renovation work of VAO office | Infrastructure | Valappakudi | 1 Nos | 150000 | Corporate Social Responsibility (CSR) |
|---|-------------------------------|----------------|-------------|-------|--------|---------------------------------------|

|   |                                 |                |             |       |        |                                       |
|---|---------------------------------|----------------|-------------|-------|--------|---------------------------------------|
| 4 | Beautification of the Panchayat | Infrastructure | Valappakudi | 1 Nos | 500000 | Corporate Social Responsibility (CSR) |
|---|---------------------------------|----------------|-------------|-------|--------|---------------------------------------|

| 25.Scheme: Village Panchayat GF |                      |        |                       |                                     |                      | Rs. 1220000    |
|---------------------------------|----------------------|--------|-----------------------|-------------------------------------|----------------------|----------------|
| SL No                           | Name of the activity | Sector | Location of the Asset | Works approved by Village Panchayat | Estimated Cost (INR) | Source of Fund |

|   |                                 |                 |             |        |        |                      |
|---|---------------------------------|-----------------|-------------|--------|--------|----------------------|
| 1 | Electrical Connection to Houses | Electrification | Valappakudi | 22 Nos | 220000 | Village Panchayat GF |
|---|---------------------------------|-----------------|-------------|--------|--------|----------------------|

|   |   |                 |             |         |         |                      |
|---|---|-----------------|-------------|---------|---------|----------------------|
| 2 | Establishing Solar Lights to Households | Electrification | Valappakudi | 100 Nos | 1000000 | Village Panchayat GF |
|---|---|-----------------|-------------|---------|---------|----------------------|



## CHAPTER - 10



**MONITORING AND EVALUATION**





## 1. DETAILS OF WORKS THAT HAVE TO BE STARTED IN THE FIRST QUARTER

| SL No | Activities to be Carried out   | Source of Fund                                    | Year-I |              | Implementing Period |
|-------|--|---|--------|--------------|---------------------|
|       |  |   | Unit   | Amount (INR) |                     |
| 1     | Construction of Compost Pits big size  | MGNREGS   | 3      | 300000       | I Qtr               |
| 2     | Construction of Compost Pits Small size  | MGNREGS   | 2      | 100000       | I qtr               |
| 3     | Drainage construction Melasanthikarai, Panchayath School, VAO Office, Panchayath Office, Mathakovil street   | Fifteenth Finance Commission (FFC)                | 500    | 750000       | I to IV Qtr         |
| 4     | House holds need clean energy (LPG, Bio-Gas)   | Pradhan Mantri Ujjwala Yojana                     | 50     | 85000        | I to IV Qtr         |
| 5     | Toilet construction  | MGNREGS/SBM (G)                                   | 50     | 600000       | I to IV Qtr         |
| 6     | Formation of Kitchen Garden in the houses  | CSR   | 250    | 125000       | I to IV Qtr         |
| 7     | Total metal (Thar) Road (km) East street to kudamurutti Aatru salai, Panchayath office to kudamurutti Aatru salai, Mela theru to varagur pathai, Varagur pathai to kudamurutti atru salai, Valabakudi north vakkal road, South street to karupur padugai | Fifteenth Finance Commission (FFC)/ MLA CDS/SCPAR | 1000   | 2500000      | I to IV Qtr         |

| SL No | Activities to be Carried out   | Source of Fund   | Year-I |              | Implementing Period |
|-------|--|--|--------|--------------|---------------------|
|       |  |  | Unit   | Amount (INR) |                     |
| 8     | Total concrete Road / Street (km) Valappakudi East Street, Valappakudi Mathakovil street, Mathakovil street kallarai Salai, Mela theru school to East street, Middle street to VAO office, North street to velangadu , Kavery salai, Pillaiyar kovil salai, mela theru | Fifteenth Finance Commission (FFC)/ MLA CDS/SCPAR/ MGNREGS | 1000   | 3000000      | I to IV Qtr         |
| 9     | No of Pacca Houses   | Pradhan Mantri Awas Yojana (PMAY)                          | 60     | 16502400     | I to IV Qtr         |
| 10    | Electrical Connection to Houses  |  | 22     | 220000       | I to IV Qtr         |
| 11    | Establishing Solar Lights to Households  |  | 20     | 200000       | I to IV Qtr         |
| 12    | No. of CSCs in the Village ( Common Service Centre)  | Common service centre scheme - National e-governance plan  | 1      | 300000       | I Qtr               |
| 13    | Borewells/Tubewells  | Fifteenth Finance Commission (FFC)/ JJM/MLA CDS/MP LAD     | 10     | 1250000      | I to IV Qtr         |
| 14    | Construction of cannal for irrigation purpose  | MGNREGS/Village Panchayat GF                               | 600    | 1800000      | I to IV Qtr         |
| 15    | Farming with Cows (1+1)  | Dairy Entrepreneurship Development Scheme(DEDS)            | 50     | 5500000      | I to IV Qtr         |
| 16    | Fodder Cultivation   | Dairy Entrepreneurship Development Scheme(DEDS)/ MGNREGS   | 100    | 1000000      | I & II Qtr          |

| SL No | Activities to be Carried out   | Source of Fund   | Year-I |              | Implementing Period |
|-------|--|--|--------|--------------|---------------------|
|       |  |  | Unit   | Amount (INR) |                     |
| 17    | Native Chicken farms   | Pradhan Mantri MUDRA Yojana (PMMY)                               | 50     | 750000       | I & II Qtr          |
| 18    | Poultry Hatchery   | Pradhan Mantri MUDRA Yojana (PMMY)                               | 1      | 100000       | I Qtr               |
| 19    | Awareness camp and workshop on early childhood care & education with guardians, Anganwadi Workers and community members for bringing them to AWC. (Twice a year) | Will be done in coordination with concerned department officials | 2      | 4000         | I & II Qtr          |
| 20    | Monthly visit by Anganwadi Workers and SHG leaders to every household for developing awareness of mothers on early childhood care & education                    | Will be done in coordination with concerned department officials | 12     | 0            | I to IV Qtr         |
| 21    | Special training for guardians of children under 6 years with special needs. (Physically Challenged)   | Will be done in coordination with concerned department officials | 1      | 0            | I Qtr               |
| 22    | Awareness camp on primary and upper-primary education with drop-out children and their guardians for bringing them back to school (twice a year)                 | Will be done in coordination with concerned department officials | 2      | 0            | I & II Qtr          |
| 23    | Special coaching support to the slow learners for their retention in primary and upper-primary education   | Will be done in coordination with concerned department officials | 12     | 12000        | I to IV Qtr         |

| SL No | Activities to be Carried out   | Source of Fund   | Year-I |              | Implementing Period |
|-------|--|--|--------|--------------|---------------------|
|       |  |  | Unit   | Amount (INR) |                     |
| 24    | Collection of foodgrains and vegetables from neighbourhoods for value addition to the mid-day meal & regular monitoring about its quality                                  | Will be done in coordination with concerned department officials | 12     | 0            | I to IV Qtr         |
| 25    | Awareness camp with teachers, guardians, community members and others on quality education and their respective roles (separately for primary and upper-primary education) | Will be done in coordination with concerned department officials | 4      | 8000         | I to IV Qtr         |
| 26    | Tree plantation, fencing, cleaning classrooms etc. for creating enabling environment and cleanliness in school campus separately for primary and upper-primary schools     | MGNREGS( Plantation alone)                                       | 2      | 20000        | I & II Qtr          |
| 27    | Introduction of physical education in primary schools  | Will be done in coordination with concerned department officials | 12     | 0            | I to IV Qtr         |
| 28    | Special coaching for rural youths for guiding them in preparation for appearing in various recruitment examinations  | Will be done in coordination with concerned department officials | 12     | 12000        | I to IV Qtr         |
| 29    | Conducting PTA (Parents Teachers Association) meeting in School  | Will be done in coordination with concerned department officials | 12     | 12000        | I to IV Qtr         |

| SL No | Activities to be Carried out  | Source of Fund   | Year-I |              | Implementing Period |
|-------|---|--|--------|--------------|---------------------|
|       |   |  | Unit   | Amount (INR) |                     |
| 30    | Conducting PTA (Parents Teachers Association) meeting in Anganwadi  | Will be done in coordination with concerned department officials | 12     | 6000         | I to IV Qtr         |
| 31    | Collection and compilation of key information on Education Sector at regular intervals (monthly, half-yearly, quarterly and annually)   | Will be done in coordination with concerned department officials | 4      | 0            | I to IV Qtr         |
| 32    | Awareness camp on mother & child care issues and nutritional aspects with pregnant women and mothers of 0-2 year children (twice in a year) on pre-natal and post-natal care, timely birth and death registration etc | Poshan Abhiyaan  | 2      | 0            | I & III Qtr         |
| 33    | Awareness camp on immunization and regular course of Vitamin A for all children   | Will be done in coordination with concerned department officials | 6      | 0            | I to IV Qtr         |
| 34    | Awareness camp with mothers on birth weight of children and regular attendance in AWCs  | Will be done in coordination with concerned department officials | 12     | 12000        | I to IV Qtr         |
| 35    | Special financial support for taking patients of accident/emergency/delivery cases to health centre or hospitals  | Will be done in coordination with concerned department officials | 1      | 20000        | I Qtr               |
| 36    | Regular health camps with initiative from SHGs  | Will be done in coordination with concerned department officials | 4      | 20000        | I to IV Qtr         |

| SL No | Activities to be Carried out   | Source of Fund   | Year-I |              | Implementing Period |
|-------|--|--|--------|--------------|---------------------|
|       |  |  | Unit   | Amount (INR) |                     |
| 37    | Special assistance to distressed and poorest households for medical treatment  | Will be done in coordination with concerned department officials | 12     | 0            | I to IV Qtr         |
| 38    | Cleaning of roadside harmful weeds e.g. parthenium plants  | Will be done in coordination with concerned department officials | 12     | 12000        | I to IV Qtr         |
| 39    | Initiative by communities for ensuring access to safe drinking water by regular application of bleaching powder to wells, repairing and maintenance of platforms of tube wells | Will be done in coordination with concerned department officials | 12     | 12000        | I to IV Qtr         |
| 40    | Installation/repairing and maintenance of drinking water sources   | Will be done in coordination with concerned department officials | 12     | 24000        | I to IV Qtr         |
| 41    | Awareness camp on environmental upgradation, maintenance of bio-diversity etc.   | Will be done in coordination with concerned department officials | 4      | 0            | I to IV Qtr         |
| 42    | Meeting to be conducted VCPC (Village Child Protection Committee)  | Will be done in coordination with concerned department officials | 12     | 12000        | I to IV Qtr         |
| 43    | Create awareness to the parents to marry their Children after 18 years completed   | Will be done in coordination with concerned department officials | 4      | 0            | I to IV Qtr         |
| 44    | Create awareness to resgister their child in the Anganwadis and give nutritious food to their children   | Poshan Abhiyaan  | 2      | 0            | I & II Qtr          |

| SL No | Activities to be Carried out  | Source of Fund   | Year-I |              | Implementing Period |
|-------|---|--|--------|--------------|---------------------|
|       |   |  | Unit   | Amount (INR) |                     |
| 45    | Create awareness to the Women to reagenter their pregnancy in the loacal PHC and also for the institutional safe delivery | Will be done in coordination with concerned department officials | 4      | 0            | I to IV Qtr         |
| 46    | Meeting with Community based organisations  | Will be done in coordination with concerned department officials | 4      | 4000         | I to IV Qtr         |
| 47    | Awareness camp on guidelines of different government schemes and programmes for women                                     | Will be done in coordination with concerned department officials | 4      | 4000         | I to IV Qtr         |
| 48    | Special awareness camp on SHG formation and initiative to bring all poor women in SHGs                                    | Will be done in coordination with concerned department officials | 12     | 0            | I to IV Qtr         |
| 49    | Special assistance to distressed and deprived women for providing them with social security and livelihoods support       | Will be done in coordination with concerned department officials | 12     | 0            | I to IV Qtr         |
| 50    | Special awareness camps with adolescent girls and young ladies on gender discrimination and women's empowerment           | Will be done in coordination with concerned department officials | 4      | 8000         | I to IV Qtr         |

| SL No | Activities to be Carried out   | Source of Fund   | Year-I |              | Implementing Period |
|-------|--|--|--------|--------------|---------------------|
|       |  |  | Unit   | Amount (INR) |                     |
| 51    | Special skill development training and necessary assistance to distressed and marginalised women and families having child labours for their social security and livelihoods enhancement | Will be done in coordination with concerned department officials | 4      | 40000        | I to IV Qtr         |
| 52    | Special assistance to SHGs for recognising their active involvement in social development programmes   | Will be done in coordination with concerned department officials | 4      | 20000        | I to IV Qtr         |
| 53    | Skill development training (subject wise) to those SHG members who remain out of assistance under any regular programme  | Will be done in coordination with concerned department officials | 2      | 20000        | I & II Qtr          |
| 54    | Collection and compilation of key information on Women & Child Development Sector at regular intervals (monthly, half-yearly, quarterly and annually)                                    | Will be done in coordination with concerned department officials | 4      | 0            | I to IV Qtr         |
| 55    | Forming farmers group /club and register new and existing groups with NABARD.  | Will be done in coordination with concerned department officials | 10     | 0            | I to IV Qtr         |



| SL No | Activities to be Carried out  | Source of Fund   | Year-I |              | Implementing Period |
|-------|---|--|--------|--------------|---------------------|
|       |   |  | Unit   | Amount (INR) |                     |
| 56    | Nursery raising by poor women's SHGs for social forestry and vegetative cover on the fallow lands on lease (as an additional livelihood option for these SHGs)  | MGNREGS  | 1      | 20000        | I Qtr               |
| 57    | Awareness camp with farmers on crop rotation, improvement in soil quality, maximum return, optimum land utilisation etc. (once a year)  | National food security mission   | 1      | 10000        | I Qtr               |
| 58    | Training of selected farmers on high yielding good quality seeds and storage at local level for increased production & productivity and assurance of good quality of seeds.   | Development and Strengthening of Infrastructure Facilities for Production and Distribution of Quality Seeds scheme | 1      | 125000       | I Qtr               |
| 59    | Interactive session with extension workers of Agriculture, Horticulture, Fisheries and Forest Departments working at Block/GP level and progressive farmers on introduction and dissemination of new varieties and alternative practices for improvement in the livelihood opportunities. |  | 1      | 10000        | I Qtr               |

| SL No | Activities to be Carried out   | Source of Fund   | Year-I |              | Implementing Period |
|-------|--|--|--------|--------------|---------------------|
|       |  |  | Unit   | Amount (INR) |                     |
| 60    | Workshop cum awareness camp on bad effects of over-use of chemical fertilisers, promotion of organic manures and IPM for development of environment friendly agricultural practices (twice a year)       | Paramparagat Krishi Vikaas Yojana  | 2      | 300000       | I & II Qtr          |
| 61    | Excavation or desiltation or removal of water hyacinths from irrigation channels/canals/ponds with people's initiative for improving the scope of irrigation and scientific aquaculture/fish cultivation | Corporate Social Responsibility (CSR) / MGNREGS (Excavation / Rejuvenation only) | 1      | 200000       | I Qtr               |
| 62    | Collection and compilation of key information on Agriculture & Allied Sector at regular intervals (monthly, half-yearly, quarterly and annually)   | Will be done in coordination with concerned department officials                 | 4      | 0            | I to IV Qtr         |
| 63    | Collection and compilation of key information on the Industry sector at regular intervals (monthly, half-yearly, quarterly and annually)   | Will be done in coordination with concerned department officials                 | 4      | 0            | I to IV Qtr         |

## 2. DETAILS OF WORKS THAT HAVE TO BE STARTED IN THE SECOND QUARTER

| SL No | Activities to be Carried out   | Source of Fund  | Year-I |              | Implementing Period |
|-------|--|---|--------|--------------|---------------------|
|       |  |   | Unit   | Amount (INR) |                     |
| 1     | Anganwadi Centre Building Construction / Renovation                                    | MLA CDS/ MGNREGS(NEW ONLY)                            | 1      | 150000       | II Qtr              |
| 2     | Construction of Common Toilet in Atrupadugai Padithurai, Melatheru, Mathakoil Kallarai | MGNREGS/SBM (G)                                       | 1      | 750000       | II Qtr              |
| 3     | Dead body freezer set  | Assistance for funeral rites scheme (TN Govt) (SC/ST) | 1      | 60000        | II Qtr              |
| 4     | Beautification of the Panchayat  | Corporate Social Responsibility (CSR)                 |        | 100000       | II Qtr              |
| 5     | Fallow Land Development  | Land development scheme/MGNREGS                       | 3      | 315000       | II Qtr              |
| 6     | Mango  | National Horticulture Mission (NHM)/ MGNREGS          | 1      | 175000       | II & III Qtr        |
| 7     | Coconut  | National Horticulture Mission (NHM)/ MGNREGS          | 1      | 175000       | II & III Qtr        |
| 8     | Other Fruit crops  | National Horticulture Mission (NHM)/ MGNREGS          | 1      | 200000       | II & III Qtr        |
| 9     | Tractors with trailer  | Sub Mission on Agricultural Mechanization (SMAM)      | 1      | 950000       | II Qtr              |
| 10    | Power tillers  | Sub Mission on Agricultural Mechanization (SMAM)      | 2      | 450000       | II Qtr              |
| 11    | Rotovator  | Sub Mission on Agricultural Mechanization (SMAM)      | 1      | 200000       | II Qtr              |

| SL No | Activities to be Carried out  | Source of Fund  | Year-I |              | Implementing Period |
|-------|---|---|--------|--------------|---------------------|
|       |   |   | Unit   | Amount (INR) |                     |
| 12    | Motor sprayer   | Sub Mission on Agricultural Mechanization (SMAM)                      | 10     | 500000       | II Qtr              |
| 13    | Manual Sprayer  | Sub Mission on Agricultural Mechanization (SMAM)                      | 10     | 50000        | II Qtr              |
| 14    | Purchase Kubota   | Sub Mission on Agricultural Mechanization (SMAM)                      | 2      | 400000       | II Qtr              |
| 15    | Commercial Diary (5+5)  | Dairy Entrepreneurship Development Scheme(DEDS)                       | 4      | 3000000      | II & III Qtr        |
| 16    | Goat rearing  | Pradhan Mantri MUDRA Yojana (PMMY)                                    | 10     | 200000       | II & III Qtr        |
| 17    | Cottage Industries  | MAHILA UDAYAM NIDHI (MUN)   | 10     | 2500000      | II & IV Qtr         |
| 18    | Vermi Composting (150 TPA)  | Organic Farming Scheme in Department of Horticulture/ MGNREGS/SBM (G) | 1      | 650000       | II Qtr              |
| 19    | Forming Kitchen garden in the school campus   | NRLM  | 1      | 1000         | II Qtr              |
| 20    | Special assistance for successful and regular implementation of School Health Programme   | Will be done in coordination with concerned department officials      | 2      | 0            | II & III Qtr        |
| 21    | Awareness camp with Health workers, Anganwadi workers, midwives, SHG members and community members on Health & Family Welfare, Nutrition and Public Health issues | Poshan Abhiyaan   | 2      | 2000         | II & IV Qtr         |
| 22    | Awareness camp on right age of marriage and safe motherhood (twice a year).   | Will be done in coordination with concerned department officials      | 2      | 0            | II & III Qtr        |

| SL No | Activities to be Carried out   | Source of Fund   | Year-I |              | Implementing Period |
|-------|--|--|--------|--------------|---------------------|
|       |  |  | Unit   | Amount (INR) |                     |
| 23    | Awareness camp on legal rights of women for their empowerment and eradication of gender discrimination and against child labour (once a year)  | Will be done in coordination with concerned department officials | 1      | 0            | II Qtr              |
| 24    | Utilisation of every inch of fallow and under-utilised land by the side of the bank of irrigation canal/river/large water bodies either through social forestry or with fruit orchard or any other plantation for productive purpose | MGNREGS  | 1      | 50000        | II Qtr              |
| 25    | Demonstration of alternative crops like oil seeds, pulses, vegetables and other cash crops (Iac, cashew, betel leaf, mulberry, sericulture etc.) in the fields of poor and marginalised farmers.                                     | Integrated scheme of Oilseeds, pulses, Oilpalm, Maize            | 1      | 25000        | II Qtr              |
| 26    | Training on processing of locally produced off-farm products and value addition to those along with marketing aspects for revival of local industries and expansion of livelihood opportunities.                                     | Will be done in coordination with concerned department officials | 2      | 50000        | II & III Qtr        |
| 27    | Skill development and technical training as per local need and demand for expansion of livelihoods in the Industry sector  | Will be done in coordination with concerned department officials | 2      | 300000       | II & IV Qtr         |

### 3. DETAILS OF WORKS THAT HAVE TO BE STARTED IN THE THIRD QUARTER

| SL No | Activities to be Carried out  | Source of Fund  | Year-I |              | Implementing Period |
|-------|---|---|--------|--------------|---------------------|
|       |   |   | Unit   | Amount (INR) |                     |
| 1     | School Toilet Construction to Union Primary school  | CSIDS/MGNREGS   | 1      | 400000       | III Qtr             |
| 2     | Renovation of Panchayat office Building   | Member of Parliament Local Area Development Scheme (MPLADS)/MLA CDS/VP General Fund | 1      | 100000       | III Qtr             |
| 3     | Cart to Take the Deadbodies to Burial Ground  | Assistance for funeral rites scheme (TN Govt) (SC/ST)                               | 2      | 150000       | III Qtr             |
| 4     | Mini water tank Kootharmedu, Mathakovil steet, Varagur pathai, Anna nagar, Velangadu, Melasanthikarai ) | Fifteenth Finance Commission (FFC)/JJM/MLA CDS/MP LAD                               | 2      | 300000       | III Qtr             |
| 5     | Sheep rearing (10+1)  | Pradhan Mantri MUDRA Yojana (PMMY)  | 1      | 60000        | III Qtr             |
| 6     | Banana Fibre production unit  | Sub Mission on Agricultural Mechanization (SMAM)                                    | 2      | 500000       | III Qtr             |
| 7     | Pulses Processing unit  | Sub Mission on Agricultural Mechanization (SMAM)                                    | 1      | 2500000      | III Qtr             |
| 8     | Banana Chips and snack items  | Sub Mission on Agricultural Mechanization (SMAM)                                    | 1      | 300000       | III Qtr             |
| 9     | Banana Powder processing uint   | Sub Mission on Agricultural Mechanization (SMAM)                                    | 2      | 6000000      | III Qtr             |

| SL No | Activities to be Carried out   | Source of Fund   | Year-I |              | Implementing Period |
|-------|--|--|--------|--------------|---------------------|
|       |  |  | Unit   | Amount (INR) |                     |
| 10    | Organising cultural programme, essay and quiz competition on quality of education in upper-primary and secondary schools   | Will be done in coordination with concerned department officials | 2      | 10000        | III & IV Qtr        |
| 11    | Prize to a few girls and boys for regular attendance in primary and upper-primary schools  | Will be done in coordination with concerned department officials | 2      | 10000        | III & IV Qtr        |
| 12    | Training on floriculture or cultivation of medicinal plants & their marketing aspects along with necessary assistance for taking up this activity by SHGs                                  |  | 1      | 150000       | III Qtr             |
| 13    | Hand-holding training on mushroom cultivation, vermi-compost culture etc. and marketing and other necessary support to SHGs formed by representatives from poor and marginalised families. | Will be done in coordination with concerned department officials | 2      | 50000        | III & IV Qtr        |
| 14    | Awareness camp with artisans on different government programmes for cottage & small scale industries for their livelihood develop  | Will be done in coordination with concerned department officials | 1      | 15000        | III Qtr             |

#### 4. DETAILS OF WORKS THAT HAVE TO BE STARTED IN THE FOURTH QUARTER

| SL No | Activities to be Carried out  | Source of Fund   | Year-I |              | Implementing Period |
|-------|---|--|--------|--------------|---------------------|
|       |   |  | Unit   | Amount (INR) |                     |
| 1     | Form and create multiple sports/games pitch in the playground at school   | Khelo india  | 1      | 500000       | IV Qtr              |
| 2     | Steps at River bang   | Corporate Social Responsibility (CSR)/ MGNREGS (Road Formation and Single Layer WBM Only) / Village Panchayat GF | 1      | 100000       | IV Qtr              |
| 3     | Village Playground Renovation   | CSR  | 1      | 250000       | IV Qtr              |
| 4     | Fencing around the boundary of primary schools with community initiative and contribution                                 | Will be done in coordination with concerned department officials   | 1      | 20000        | IV Qtr              |
| 5     | Collection/updation and compilation of data and preparation of annual plan for the Education Sector for the next year     | Will be done in coordination with concerned department officials   | 1      | 0            | IV Qtr              |
| 6     | Collection/updation and compilation of data and preparation of annual plan for the Public Health Sector for the next year | Will be done in coordination with concerned department officials   | 1      | 0            | IV Qtr              |
| 7     | Collection and compilation of key information on Public Health Sector and special diseases at regular intervals           | Will be done in coordination with concerned department officials   | 4      | 0            | IV Qtr              |



| SL No | Activities to be Carried out  | Source of Fund   | Year-I |              | Implementing Period |
|-------|---|--|--------|--------------|---------------------|
|       |   |  | Unit   | Amount (INR) |                     |
| 8     | Collection/updation and compilation of data and preparation of annual plan for the Women & Child Development Sector for the next year                           | Will be done in coordination with concerned department officials | 1      | 0            | IV Qtr              |
| 9     | Exposure visit to nearby areas for getting an idea on integrating farming and advance agricultural practices with GUS members, farmers and selected SHG members | Will be done in coordination with concerned department officials | 1      | 20000        | IV Qtr              |
| 10    | Formation of cooperative society with all artisans for improvement of their livelihoods and availing of the facilities of a society                             | Will be done in coordination with concerned department officials | 1      | 0            | IV Qtr              |







## ANNEXURES







## ANNEXURE - I



**LIST OF HOUSEHOLD DETAILS - PRIMARY DATA**





## LIST OF HOUSEHOLD DETAILS - PRIMARY DATA

| SL | Block        | Gram Panchayat | Village /Street                  | House No. | Family Head  |
|----|--------------|----------------|----------------------------------|-----------|--------------|
| 1  | Thiruvaiyaru | Valappakudi    | Valappakudi - Muniyandavar Puram | 0         | Anjalai      |
| 2  | Thiruvaiyaru | Valappakudi    | Valappakudi - Muniyandavar Puram | 0         | Ramalakshimi |
| 3  | Thiruvaiyaru | Valappakudi    | Valappakudi - Muniyandavar Puram | 0         | Kumar        |
| 4  | Thiruvaiyaru | Valappakudi    | Valappakudi - Muniyandavar Puram | 0         | Appar        |
| 5  | Thiruvaiyaru | Valappakudi    | Valappakudi - Muniyandavar Puram | 0         | Poniyysaamy  |
| 6  | Thiruvaiyaru | Valappakudi    | Valappakudi - Muniyandavar Puram | 0         | Subramanian  |
| 7  | Thiruvaiyaru | Valappakudi    | Valappakudi - Muniyandavar Puram | 0         | Arumugam     |
| 8  | Thiruvaiyaru | Valappakudi    | Valappakudi - Muniyandavar Puram | 0         | Kailasam     |
| 9  | Thiruvaiyaru | Valappakudi    | Valappakudi - Muniyandavar Puram | 0         | Saravana     |
| 10 | Thiruvaiyaru | Valappakudi    | Valappakudi - Muniyandavar Puram | 0         | Ammudha      |
| 11 | Thiruvaiyaru | Valappakudi    | Valappakudi - Muniyandavar Puram | 0         | Pakiyam      |
| 12 | Thiruvaiyaru | Valappakudi    | Valappakudi - Muniyandavar Puram | 0         | Gunasekaran  |
| 13 | Thiruvaiyaru | Valappakudi    | Valappakudi - Muniyandavar Puram | 0         | Appar        |
| 14 | Thiruvaiyaru | Valappakudi    | Valappakudi - Muniyandavar Puram | 0         | Sekar        |
| 15 | Thiruvaiyaru | Valappakudi    | Valappakudi - Muniyandavar Puram | 0         | Sathish      |
| 16 | Thiruvaiyaru | Valappakudi    | Valappakudi - Muniyandavar Puram | 0         | Muruganatham |
| 17 | Thiruvaiyaru | Valappakudi    | Valappakudi - Muniyandavar Puram | 0         | Kumaravel    |
| 18 | Thiruvaiyaru | Valappakudi    | Valappakudi - Muniyandavar Puram | 0         | Maheshwari   |
| 19 | Thiruvaiyaru | Valappakudi    | Valappakudi - Muniyandavar Puram | 0         | Nadarajan    |
| 20 | Thiruvaiyaru | Valappakudi    | Valappakudi - Muniyandavar Puram | 0         | Anjalai      |
| 21 | Thiruvaiyaru | Valappakudi    | Valappakudi - Muniyandavar Puram | 230       | Rajanthiran  |
| 22 | Thiruvaiyaru | Valappakudi    | Valappakudi - Muniyandavar Puram | 0         | Venukabal    |
| 23 | Thiruvaiyaru | Valappakudi    | Valappakudi - Muniyandavar Puram | 0         | Ganthi       |
| 24 | Thiruvaiyaru | Valappakudi    | Valappakudi - Muniyandavar Puram | 0         | Senthilkumar |
| 25 | Thiruvaiyaru | Valappakudi    | Valappakudi - Muniyandavar Puram | 0         | Ramar        |
| 26 | Thiruvaiyaru | Valappakudi    | Valappakudi - Melathaeru Street  | 359a      | Manikandan   |
| 27 | Thiruvaiyaru | Valappakudi    | Valappakudi - Melathaeru Street  | 359       | Sankar       |
| 28 | Thiruvaiyaru | Valappakudi    | Valappakudi - Melathaeru Street  | 0         | Mathialagan  |

| SL | Block        | Gram Panchayat | Village /Street                  | House No. | Family Head    |
|----|--------------|----------------|----------------------------------|-----------|----------------|
| 29 | Thiruvaiyaru | Valappakudi    | Valappakudi - Muniyandavar Puram | 0         | Kannan         |
| 30 | Thiruvaiyaru | Valappakudi    | Valappakudi - Muniyandavar Puram | Nil       | Raja           |
| 31 | Thiruvaiyaru | Valappakudi    | Valappakudi - Muniyandavar Puram | 267       | Neelavathi     |
| 32 | Thiruvaiyaru | Valappakudi    | Valappakudi - Muniyandavar Puram | 0         | Ganagaraj      |
| 33 | Thiruvaiyaru | Valappakudi    | Valappakudi - Melathaeru Street  | 320       | Kalliyamoorthi |
| 34 | Thiruvaiyaru | Valappakudi    | Valappakudi - Melathaeru Street  | 0         | Kaliya murthi  |
| 35 | Thiruvaiyaru | Valappakudi    | Valappakudi - Muniyandavar Puram | 0         | Saravana       |
| 36 | Thiruvaiyaru | Valappakudi    | Valappakudi - Melathaeru Street  | 338       | Maralar kodi   |
| 37 | Thiruvaiyaru | Valappakudi    | Valappakudi - Melathaeru Street  | 334       | Alagar         |
| 38 | Thiruvaiyaru | Valappakudi    | Valappakudi - Melathaeru Street  | 43A1      | Sandhamarai    |
| 39 | Thiruvaiyaru | Valappakudi    | Valappakudi - Melathaeru Street  | 521       | Palani         |
| 40 | Thiruvaiyaru | Valappakudi    | Valappakudi - Melathaeru Street  | 424       | Chanthira      |
| 41 | Thiruvaiyaru | Valappakudi    | Valappakudi - Melathaeru Street  | 513       | Dhuraissaamy   |
| 42 | Thiruvaiyaru | Valappakudi    | Valappakudi - Melathaeru Street  | 80        | Karithikeyan   |
| 43 | Thiruvaiyaru | Valappakudi    | Valappakudi - Melathaeru Street  | 529       | Meena          |
| 44 | Thiruvaiyaru | Valappakudi    | Valappakudi - Melathaeru Street  | 351       | Uthaya         |
| 45 | Thiruvaiyaru | Valappakudi    | Valappakudi - Melathaeru Street  | 371b      | Malarkodi      |
| 46 | Thiruvaiyaru | Valappakudi    | Valappakudi - Melathaeru Street  | 351       | Thangarasu     |
| 47 | Thiruvaiyaru | Valappakudi    | Valappakudi - Melathaeru Street  | 315       | Aadhithan      |
| 48 | Thiruvaiyaru | Valappakudi    | Valappakudi - Melathaeru Street  | 5/524     | Kamaraj        |
| 49 | Thiruvaiyaru | Valappakudi    | Valappakudi - Melathaeru Street  | 529/b     | Meenachi       |
| 50 | Thiruvaiyaru | Valappakudi    | Valappakudi - Melathaeru Street  | 0         | Ravi chandran  |
| 51 | Thiruvaiyaru | Valappakudi    | Valappakudi - Melathaeru Street  | 317       | Annakili       |
| 52 | Thiruvaiyaru | Valappakudi    | Valappakudi - Melathaeru Street  | 530       | Saavithiri     |
| 53 | Thiruvaiyaru | Valappakudi    | Valappakudi - Melathaeru Street  | 531       | Paramacivam    |
| 54 | Thiruvaiyaru | Valappakudi    | Valappakudi - Melathaeru Street  | 79/3      | Nadarajan      |
| 55 | Thiruvaiyaru | Valappakudi    | Valappakudi - Melathaeru Street  | 534       | Kannadhasan    |
| 56 | Thiruvaiyaru | Valappakudi    | Valappakudi - Melathaeru Street  | 4/535     | Thamayanthi    |

| SL | Block        | Gram Panchayat | Village /Street                  | House No. | Family Head    |
|----|--------------|----------------|----------------------------------|-----------|----------------|
| 57 | Thiruvaiyaru | Valappakudi    | Valappakudi - Melathaeru Street  | 2         | Mohan mani     |
| 58 | Thiruvaiyaru | Valappakudi    | Valappakudi - Melathaeru Street  | 0         | Panniru selvam |
| 59 | Thiruvaiyaru | Valappakudi    | Valappakudi - Melathaeru Street  | 4/537     | Pichai         |
| 60 | Thiruvaiyaru | Valappakudi    | Valappakudi - Melathaeru Street  | 537       | Sasikumar      |
| 61 | Thiruvaiyaru | Valappakudi    | Valappakudi - Melathaeru Street  | 408       | Sarathapermal  |
| 62 | Thiruvaiyaru | Valappakudi    | Valappakudi - Melathaeru Street  | 9         | Subramaniam    |
| 63 | Thiruvaiyaru | Valappakudi    | Valappakudi - Melathaeru Street  | 4/476     | Murugashan     |
| 64 | Thiruvaiyaru | Valappakudi    | Valappakudi - Melathaeru Street  | 543       | Ponraman       |
| 65 | Thiruvaiyaru | Valappakudi    | Valappakudi - Melathaeru Street  | 0         | Lakshmanan     |
| 66 | Thiruvaiyaru | Valappakudi    | Valappakudi - Melathaeru Street  | 738/1     | Rathinakumar   |
| 67 | Thiruvaiyaru | Valappakudi    | Valappakudi - Melathaeru Street  | 301       | Rajasekar      |
| 68 | Thiruvaiyaru | Valappakudi    | Valappakudi - Melathaeru Street  | 408       | Saroja         |
| 69 | Thiruvaiyaru | Valappakudi    | Valappakudi - Melathaeru Street  | 896       | Muthaiyyan     |
| 70 | Thiruvaiyaru | Valappakudi    | Valappakudi - Melathaeru Street  | 3/4       | Ramasandhiran  |
| 71 | Thiruvaiyaru | Valappakudi    | Valappakudi - Melathaeru Street  | 323/1     | Saravanan      |
| 72 | Thiruvaiyaru | Valappakudi    | Valappakudi - Melathaeru Street  | 0         | Sundharraj     |
| 73 | Thiruvaiyaru | Valappakudi    | Valappakudi - Melathaeru Street  | 0         | Subaramani     |
| 74 | Thiruvaiyaru | Valappakudi    | Valappakudi - Melathaeru Street  | 3_894     | Thangamani     |
| 75 | Thiruvaiyaru | Valappakudi    | Valappakudi - Melathaeru Street  | 4/890     | Ranjedham      |
| 76 | Thiruvaiyaru | Valappakudi    | Valappakudi - Melathaeru Street  | 2         | Sellammal      |
| 77 | Thiruvaiyaru | Valappakudi    | Valappakudi - Melathaeru Street  | 448       | Singaram       |
| 78 | Thiruvaiyaru | Valappakudi    | Valappakudi - Melathaeru Street  | 896       | Prapagar       |
| 79 | Thiruvaiyaru | Valappakudi    | Valappakudi - Melathaeru Street  | 4/892     | Kaliyan        |
| 80 | Thiruvaiyaru | Valappakudi    | Valappakudi - Melathaeru Street  | 875       | Alagasan       |
| 81 | Thiruvaiyaru | Valappakudi    | Valappakudi - Melathaeru Street  | 10        | Sathasivam     |
| 82 | Thiruvaiyaru | Valappakudi    | Valappakudi - Melathaeru Street  | 598       | Murugaiyan     |
| 83 | Thiruvaiyaru | Valappakudi    | Valappakudi - Muniyandavar Puram | 0         | Ganesan        |
| 84 | Thiruvaiyaru | Valappakudi    | Valappakudi - Muniyandavar Puram | 0         | Manikandan     |
| 85 | Thiruvaiyaru | Valappakudi    | Valappakudi - Melathaeru Street  | 310       | Muruganadham   |

| SL  | Block        | Gram Panchayat | Village /Street                 | House No. | Family Head   |
|-----|--------------|----------------|---------------------------------|-----------|---------------|
| 86  | Thiruvaiyaru | Valappakudi    | Valappakudi - Melathaeru Street | 0         | Kailasm       |
| 87  | Thiruvaiyaru | Valappakudi    | Valappakudi - Melathaeru Street | 0         | Selvaraj      |
| 88  | Thiruvaiyaru | Valappakudi    | Valappakudi - Melathaeru Street | 383       | Bala krishnan |
| 89  | Thiruvaiyaru | Valappakudi    | Valappakudi - Melathaeru Street | 424       | Vasantha      |
| 90  | Thiruvaiyaru | Valappakudi    | Valappakudi - Melathaeru Street | 520       | Aanbarasan    |
| 91  | Thiruvaiyaru | Valappakudi    | Valappakudi - Melathaeru Street | 351       | Arjun         |
| 92  | Thiruvaiyaru | Valappakudi    | Valappakudi - Melathaeru Street | 0         | Gunasakar     |
| 93  | Thiruvaiyaru | Valappakudi    | Valappakudi - Melathaeru Street | 0         | Palani        |
| 94  | Thiruvaiyaru | Valappakudi    | Valappakudi - Melathaeru Street | 369       | Maruthambal   |
| 95  | Thiruvaiyaru | Valappakudi    | Valappakudi - Melathaeru Street | 0         | Kaliyamoorthi |
| 96  | Thiruvaiyaru | Valappakudi    | Valappakudi - Melathaeru Street | 5/373     | Parvathy      |
| 97  | Thiruvaiyaru | Valappakudi    | Valappakudi - Melathaeru Street | 349       | Selvaraj      |
| 98  | Thiruvaiyaru | Valappakudi    | Valappakudi - Melathaeru Street | 359       | Thirunakarasu |
| 99  | Thiruvaiyaru | Valappakudi    | Valappakudi - Melathaeru Street | 480       | Supramani     |
| 100 | Thiruvaiyaru | Valappakudi    | Valappakudi - Melathaeru Street | 361       | Selvamani     |
| 101 | Thiruvaiyaru | Valappakudi    | Valappakudi - Melathaeru Street | 355       | Mohan         |
| 102 | Thiruvaiyaru | Valappakudi    | Valappakudi - Melathaeru Street | 5/353     | Senthilkumar  |
| 103 | Thiruvaiyaru | Valappakudi    | Valappakudi - Melathaeru Street | 5/351     | Senthilkumar  |
| 104 | Thiruvaiyaru | Valappakudi    | Valappakudi - Melathaeru Street | 470       | Jekan nathan  |
| 105 | Thiruvaiyaru | Valappakudi    | Valappakudi - Melathaeru Street | 349       | Magalasumi    |
| 106 | Thiruvaiyaru | Valappakudi    | Valappakudi - Melathaeru Street | 19/4      | Kanmani       |
| 107 | Thiruvaiyaru | Valappakudi    | Valappakudi - Melathaeru Street | 324       | Sekar         |
| 108 | Thiruvaiyaru | Valappakudi    | Valappakudi - Melathaeru Street | 347       | Senkathir     |
| 109 | Thiruvaiyaru | Valappakudi    | Valappakudi - Melathaeru Street | 85        | Ponnammal     |
| 110 | Thiruvaiyaru | Valappakudi    | Valappakudi - Melathaeru Street | 3/466     | Palraj        |
| 111 | Thiruvaiyaru | Valappakudi    | Valappakudi - Melathaeru Street | 464       | Pannirselvam  |
| 112 | Thiruvaiyaru | Valappakudi    | Valappakudi - Melathaeru Street | 241       | Anjalai       |
| 113 | Thiruvaiyaru | Valappakudi    | Valappakudi - Melathaeru Street | 341       | Sundaram      |
| 114 | Thiruvaiyaru | Valappakudi    | Valappakudi - Melathaeru Street | 456       | Velayatham    |

| SL  | Block        | Gram Panchayat | Village /Street                 | House No. | Family Head           |
|-----|--------------|----------------|---------------------------------|-----------|-----------------------|
| 115 | Thiruvaiyaru | Valappakudi    | Valappakudi - Melathaeru Street | 339       | Thangarajan           |
| 116 | Thiruvaiyaru | Valappakudi    | Valappakudi - Melathaeru Street | 339       | Siva kumar            |
| 117 | Thiruvaiyaru | Valappakudi    | Valappakudi - Melathaeru Street | 893/1     | Chanthrasekar         |
| 118 | Thiruvaiyaru | Valappakudi    | Valappakudi - Melathaeru Street | 450       | Sunmugam              |
| 119 | Thiruvaiyaru | Valappakudi    | Valappakudi - Melathaeru Street | 486       | Mani                  |
| 120 | Thiruvaiyaru | Valappakudi    | Valappakudi - Melathaeru Street | 337       | Jagatheeswari         |
| 121 | Thiruvaiyaru | Valappakudi    | Valappakudi - Melathaeru Street | 486       | Annadurai             |
| 122 | Thiruvaiyaru | Valappakudi    | Valappakudi - Melathaeru Street | 325       | Tharmar               |
| 123 | Thiruvaiyaru | Valappakudi    | Valappakudi - Melathaeru Street | 321       | Sathiyaselan          |
| 124 | Thiruvaiyaru | Valappakudi    | Valappakudi - Melathaeru Street | 335       | Ramalingam            |
| 125 | Thiruvaiyaru | Valappakudi    | Valappakudi - Melathaeru Street | 78/3      | Kathiravan            |
| 126 | Thiruvaiyaru | Valappakudi    | Valappakudi - Melathaeru Street | 0         | Paranasivam           |
| 127 | Thiruvaiyaru | Valappakudi    | Valappakudi - Melathaeru Street | 446       | Thangamani            |
| 128 | Thiruvaiyaru | Valappakudi    | Valappakudi - Melathaeru Street | 335       | Mottayanti            |
| 129 | Thiruvaiyaru | Valappakudi    | Valappakudi - Melathaeru Street | 321/      | Chandiran             |
| 130 | Thiruvaiyaru | Valappakudi    | Valappakudi - Melathaeru Street | 442       | Govintharaj           |
| 131 | Thiruvaiyaru | Valappakudi    | Valappakudi - Melathaeru Street | 331a      | Maruthupandiyam       |
| 132 | Thiruvaiyaru | Valappakudi    | Valappakudi - Melathaeru Street | 321       | Puniyamurthi          |
| 133 | Thiruvaiyaru | Valappakudi    | Valappakudi - Melathaeru Street | 333       | Rajendran             |
| 134 | Thiruvaiyaru | Valappakudi    | Valappakudi - Melathaeru Street | 442       | Govintharaj           |
| 135 | Thiruvaiyaru | Valappakudi    | Valappakudi - Melathaeru Street | 331       | Chanthirasekar        |
| 136 | Thiruvaiyaru | Valappakudi    | Valappakudi - Melathaeru Street | 321       | Balathandayu dhapaani |
| 137 | Thiruvaiyaru | Valappakudi    | Valappakudi - Melathaeru Street | 310       | Sokkalingam           |
| 138 | Thiruvaiyaru | Valappakudi    | Valappakudi - Melathaeru Street | 552       | Kalarmani             |
| 139 | Thiruvaiyaru | Valappakudi    | Valappakudi - Melathaeru Street | 272/3     | Vadivel               |
| 140 | Thiruvaiyaru | Valappakudi    | Valappakudi - Melathaeru Street | 0         | Anjalai               |
| 141 | Thiruvaiyaru | Valappakudi    | Valappakudi - Melathaeru Street | 427       | Palanivel             |
| 142 | Thiruvaiyaru | Valappakudi    | Valappakudi - Melathaeru Street | 425/1     | Lakshmi               |

| SL  | Block        | Gram Panchayat | Village /Street                 | House No. | Family Head    |
|-----|--------------|----------------|---------------------------------|-----------|----------------|
| 143 | Thiruvaiyaru | Valappakudi    | Valappakudi - Melathaeru Street | 438       | Namachivayam   |
| 144 | Thiruvaiyaru | Valappakudi    | Valappakudi - Melathaeru Street | 426       | Maarimuthu     |
| 145 | Thiruvaiyaru | Valappakudi    | Valappakudi - Melathaeru Street | 416       | Jagathambal    |
| 146 | Thiruvaiyaru | Valappakudi    | Valappakudi - Melathaeru Street | 432       | Aiyakannu      |
| 147 | Thiruvaiyaru | Valappakudi    | Valappakudi - Melathaeru Street | 68        | Vanaja         |
| 148 | Thiruvaiyaru | Valappakudi    | Valappakudi - Melathaeru Street | 411       | Settidhurai    |
| 149 | Thiruvaiyaru | Valappakudi    | Valappakudi - Melathaeru Street | 309       | Ganeshan       |
| 150 | Thiruvaiyaru | Valappakudi    | Valappakudi - Melathaeru Street | 414       | Suntherasan    |
| 151 | Thiruvaiyaru | Valappakudi    | Valappakudi - Melathaeru Street | 313       | Mottayandi     |
| 152 | Thiruvaiyaru | Valappakudi    | Valappakudi - Melathaeru Street | 0         | Ramalingam     |
| 153 | Thiruvaiyaru | Valappakudi    | Valappakudi - Melathaeru Street | 311       | Chinnadurai    |
| 154 | Thiruvaiyaru | Valappakudi    | Valappakudi - Melathaeru Street | 404       | Vellaiyamal    |
| 155 | Thiruvaiyaru | Valappakudi    | Valappakudi - Melathaeru Street | 0         | Kopalakrishnan |
| 156 | Thiruvaiyaru | Valappakudi    | Valappakudi - Melathaeru Street | 313       | Muruganadham   |
| 157 | Thiruvaiyaru | Valappakudi    | Valappakudi - Melathaeru Street | 410       | Ramachanthiran |
| 158 | Thiruvaiyaru | Valappakudi    | Valappakudi - Melathaeru Street | 307       | Samivel        |
| 159 | Thiruvaiyaru | Valappakudi    | Valappakudi - Melathaeru Street | 5/301     | Mari           |
| 160 | Thiruvaiyaru | Valappakudi    | Valappakudi - Melathaeru Street | 272       | Veera          |
| 161 | Thiruvaiyaru | Valappakudi    | Valappakudi - Melathaeru Street | 386       | Kaliya murthi  |
| 162 | Thiruvaiyaru | Valappakudi    | Valappakudi - Melathaeru Street | 295       | Susila         |
| 163 | Thiruvaiyaru | Valappakudi    | Valappakudi - Melathaeru Street | 406       | Selvam         |
| 164 | Thiruvaiyaru | Valappakudi    | Valappakudi - Melathaeru Street | 293       | Arumugam       |
| 165 | Thiruvaiyaru | Valappakudi    | Valappakudi - Melathaeru Street | 394       | Senthil        |
| 166 | Thiruvaiyaru | Valappakudi    | Valappakudi - Melathaeru Street | 394       | Thangavel      |
| 167 | Thiruvaiyaru | Valappakudi    | Valappakudi - Melathaeru Street | 277       | Anjalai        |
| 168 | Thiruvaiyaru | Valappakudi    | Valappakudi - Melathaeru Street | 390       | Sendhil kumar  |
| 169 | Thiruvaiyaru | Valappakudi    | Valappakudi - Melathaeru Street | 372       | Pannirselvam   |
| 170 | Thiruvaiyaru | Valappakudi    | Valappakudi - Melathaeru Street | 310       | Muruvayi       |
| 171 | Thiruvaiyaru | Valappakudi    | Valappakudi - Melathaeru Street | 398       | Kanasan        |

| SL  | Block        | Gram Panchayat | Village /Street                 | House No. | Family Head   |
|-----|--------------|----------------|---------------------------------|-----------|---------------|
| 172 | Thiruvaiyaru | Valappakudi    | Valappakudi - Melathaeru Street | 287       | Ramasamy      |
| 173 | Thiruvaiyaru | Valappakudi    | Valappakudi - Melathaeru Street | 392       | Palaniyandi   |
| 174 | Thiruvaiyaru | Valappakudi    | Valappakudi - Melathaeru Street | 390       | Senthil       |
| 175 | Thiruvaiyaru | Valappakudi    | Valappakudi - Melathaeru Street | 470       | Palaniyappan  |
| 176 | Thiruvaiyaru | Valappakudi    | Valappakudi - Melathaeru Street | 386       | Sinnaiyan     |
| 177 | Thiruvaiyaru | Valappakudi    | Valappakudi - Melathaeru Street | 277       | Rathnavel     |
| 178 | Thiruvaiyaru | Valappakudi    | Valappakudi - Melathaeru Street | 348       | Chithra       |
| 179 | Thiruvaiyaru | Valappakudi    | Valappakudi - Melathaeru Street | 362       | Rajsekar      |
| 180 | Thiruvaiyaru | Valappakudi    | Valappakudi - Melathaeru Street | 0         | Kala          |
| 181 | Thiruvaiyaru | Valappakudi    | Valappakudi - Melathaeru Street | 388       | Singaram      |
| 182 | Thiruvaiyaru | Valappakudi    | Valappakudi - Melathaeru Street | 374       | Nalamuthu     |
| 183 | Thiruvaiyaru | Valappakudi    | Valappakudi - Melathaeru Street | 328       | Pandiyan      |
| 184 | Thiruvaiyaru | Valappakudi    | Valappakudi - Melathaeru Street | 277       | Jalampaal     |
| 185 | Thiruvaiyaru | Valappakudi    | Valappakudi - Melathaeru Street | 22        | Kaviya        |
| 186 | Thiruvaiyaru | Valappakudi    | Valappakudi - Melathaeru Street | 382       | Annadurai     |
| 187 | Thiruvaiyaru | Valappakudi    | Valappakudi - Melathaeru Street | 362       | Manigaran     |
| 188 | Thiruvaiyaru | Valappakudi    | Valappakudi - Melathaeru Street | 279       | Siva          |
| 189 | Thiruvaiyaru | Valappakudi    | Valappakudi - Melathaeru Street | 382       | Subaramani    |
| 190 | Thiruvaiyaru | Valappakudi    | Valappakudi - Melathaeru Street | 271       | Vijaya kumar  |
| 191 | Thiruvaiyaru | Valappakudi    | Valappakudi - Melathaeru Street | 378       | Govindhan     |
| 192 | Thiruvaiyaru | Valappakudi    | Valappakudi - Melathaeru Street | 0         | Ayylampal     |
| 193 | Thiruvaiyaru | Valappakudi    | Valappakudi - Melathaeru Street | 326       | Kailasam      |
| 194 | Thiruvaiyaru | Valappakudi    | Valappakudi - Melathaeru Street | 366       | Dhauosimani   |
| 195 | Thiruvaiyaru | Valappakudi    | Valappakudi - Melathaeru Street | 374       | Rajagobal     |
| 196 | Thiruvaiyaru | Valappakudi    | Valappakudi - Melathaeru Street | 271       | Selvaraj      |
| 197 | Thiruvaiyaru | Valappakudi    | Valappakudi - Melathaeru Street | 262       | Saamandham    |
| 198 | Thiruvaiyaru | Valappakudi    | Valappakudi - Melathaeru Street | 348a      | Sivagami      |
| 199 | Thiruvaiyaru | Valappakudi    | Valappakudi - Melathaeru Street | 350       | Ramesh        |
| 200 | Thiruvaiyaru | Valappakudi    | Valappakudi - Melathaeru Street | 350       | Senthil kumar |

| SL  | Block        | Gram Panchayat | Village /Street                 | House No. | Family Head       |
|-----|--------------|----------------|---------------------------------|-----------|-------------------|
| 201 | Thiruvaiyaru | Valappakudi    | Valappakudi - Melathaeru Street | 257       | Shakundhala       |
| 202 | Thiruvaiyaru | Valappakudi    | Valappakudi - Melathaeru Street | 262       | Uma               |
| 203 | Thiruvaiyaru | Valappakudi    | Valappakudi - Melathaeru Street | 0         | Manikandan        |
| 204 | Thiruvaiyaru | Valappakudi    | Valappakudi - Melathaeru Street | 356       | Samikannu         |
| 205 | Thiruvaiyaru | Valappakudi    | Valappakudi - Melathaeru Street | 348a      | Illanselliyan     |
| 206 | Thiruvaiyaru | Valappakudi    | Valappakudi - Melathaeru Street | 247/1     | Jambulingam       |
| 207 | Thiruvaiyaru | Valappakudi    | Valappakudi - Melathaeru Street | 28/2      | Kaliyamurthi      |
| 208 | Thiruvaiyaru | Valappakudi    | Valappakudi - Melathaeru Street | 350       | Sanmugam          |
| 209 | Thiruvaiyaru | Valappakudi    | Valappakudi - Melathaeru Street | 249       | Puvaneshwari      |
| 210 | Thiruvaiyaru | Valappakudi    | Valappakudi - Melathaeru Street | 0         | Kalaya murthi     |
| 211 | Thiruvaiyaru | Valappakudi    | Valappakudi - Melathaeru Street | 245       | Nyanasekar        |
| 212 | Thiruvaiyaru | Valappakudi    | Valappakudi - Melathaeru Street | 348       | Thirunavukarasu   |
| 213 | Thiruvaiyaru | Valappakudi    | Valappakudi - Melathaeru Street | 249       | Mariyayi          |
| 214 | Thiruvaiyaru | Valappakudi    | Valappakudi - Melathaeru Street | 247       | Dhanamoorthy      |
| 215 | Thiruvaiyaru | Valappakudi    | Valappakudi - Melathaeru Street | 231       | Annadurai         |
| 216 | Thiruvaiyaru | Valappakudi    | Valappakudi - Melathaeru Street | 267       | Bala subramaniyan |
| 217 | Thiruvaiyaru | Valappakudi    | Valappakudi - Melathaeru Street | 259       | Rajampal          |
| 218 | Thiruvaiyaru | Valappakudi    | Valappakudi - Melathaeru Street | 237       | Palanimalai       |
| 219 | Thiruvaiyaru | Valappakudi    | Valappakudi - Melathaeru Street | 3/113     | Rajabrapath       |
| 220 | Thiruvaiyaru | Valappakudi    | Valappakudi - Melathaeru Street | 95/3      | Vadivel           |
| 221 | Thiruvaiyaru | Valappakudi    | Valappakudi - Melathaeru Street | 1         | Mudhu kumarasami  |
| 222 | Thiruvaiyaru | Valappakudi    | Valappakudi - Melathaeru Street | 0         | Amushavali        |
| 223 | Thiruvaiyaru | Valappakudi    | Valappakudi - Melathaeru Street | 371       | Soundarajan       |
| 224 | Thiruvaiyaru | Valappakudi    | Valappakudi - Melathaeru Street | 0         | Arumugam          |
| 225 | Thiruvaiyaru | Valappakudi    | Valappakudi - Melathaeru Street | 866       | Dhanabal          |
| 226 | Thiruvaiyaru | Valappakudi    | Valappakudi - Melathaeru Street | 0         | Sivalingam        |
| 227 | Thiruvaiyaru | Valappakudi    | Valappakudi - Melathaeru Street | 20/3      | Dharmaraj         |
| 228 | Thiruvaiyaru | Valappakudi    | Valappakudi - Melathaeru Street | 366       | Sarashvathi       |

| SL  | Block        | Gram Panchayat | Village /Street                  | House No. | Family Head     |
|-----|--------------|----------------|----------------------------------|-----------|-----------------|
| 229 | Thiruvaiyaru | Valappakudi    | Valappakudi - Melathaeru Street  | 363       | Palaniyammal    |
| 230 | Thiruvaiyaru | Valappakudi    | Valappakudi - Melathaeru Street  | 0         | Selvam          |
| 231 | Thiruvaiyaru | Valappakudi    | Valappakudi - Melathaeru Street  | 365       | Mottayanti      |
| 232 | Thiruvaiyaru | Valappakudi    | Valappakudi - Melathaeru Street  | 3/367     | Mudhuchandhiran |
| 233 | Thiruvaiyaru | Valappakudi    | Valappakudi - Melathaeru Street  | 364       | Selvam          |
| 234 | Thiruvaiyaru | Valappakudi    | Valappakudi - Melathaeru Street  | 27a       | Loganathan      |
| 235 | Thiruvaiyaru | Valappakudi    | Valappakudi - Melathaeru Street  | 0         | Supramani       |
| 236 | Thiruvaiyaru | Valappakudi    | Valappakudi - Melathaeru Street  | 6/1       | Elangovan       |
| 237 | Thiruvaiyaru | Valappakudi    | Valappakudi - Melathaeru Street  | 866       | Pappathi        |
| 238 | Thiruvaiyaru | Valappakudi    | Valappakudi - Melathaeru Street  | 0         | Subramani       |
| 239 | Thiruvaiyaru | Valappakudi    | Valappakudi - Melathaeru Street  | 347       | Ravi            |
| 240 | Thiruvaiyaru | Valappakudi    | Valappakudi - Melathaeru Street  | 370       | Varatharajan    |
| 241 | Thiruvaiyaru | Valappakudi    | Valappakudi - Melathaeru Street  | 385       | Sumathi         |
| 242 | Thiruvaiyaru | Valappakudi    | Valappakudi - Melathaeru Street  | 867       | Baldraj         |
| 243 | Thiruvaiyaru | Valappakudi    | Valappakudi - Melathaeru Street  | 870       | Chanthira sekar |
| 244 | Thiruvaiyaru | Valappakudi    | Valappakudi - Melathaeru Street  | 870       | Sakila          |
| 245 | Thiruvaiyaru | Valappakudi    | Valappakudi - Melathaeru Street  | 3/361     | Ezhilmaaran     |
| 246 | Thiruvaiyaru | Valappakudi    | Valappakudi - Melathaeru Street  | 3/373     | Rajarajan       |
| 247 | Thiruvaiyaru | Valappakudi    | Valappakudi - Melathaeru Street  | 854       | Gandhi          |
| 248 | Thiruvaiyaru | Valappakudi    | Valappakudi - Melathaeru Street  | 372       | Ramash          |
| 249 | Thiruvaiyaru | Valappakudi    | Valappakudi - Melathaeru Street  | 867       | Ramalingam      |
| 250 | Thiruvaiyaru | Valappakudi    | Valappakudi - Melathaeru Street  | 0         | Karthikeyan     |
| 251 | Thiruvaiyaru | Valappakudi    | Valappakudi - Melathaeru Street  | 373       | Ramani          |
| 252 | Thiruvaiyaru | Valappakudi    | Valappakudi - Melathaeru Street  | 61/1      | Manimaaran      |
| 253 | Thiruvaiyaru | Valappakudi    | Valappakudi - Melathaeru Street  | 3/373     | Kunana          |
| 254 | Thiruvaiyaru | Valappakudi    | Valappakudi - Killathaeru Street | 876       | Amirthalingam   |
| 255 | Thiruvaiyaru | Valappakudi    | Valappakudi - Melathaeru Street  | 0         | Aarmugam        |
| 256 | Thiruvaiyaru | Valappakudi    | Valappakudi - Melathaeru Street  | 0         | Krishnan        |
| 257 | Thiruvaiyaru | Valappakudi    | Valappakudi - Melathaeru Street  | 0         | Sathivel        |

| SL  | Block        | Gram Panchayat | Village /Street                 | House No. | Family Head    |
|-----|--------------|----------------|---------------------------------|-----------|----------------|
| 258 | Thiruvaiyaru | Valappakudi    | Valappakudi - Melathaeru Street | 371       | Annamalai      |
| 259 | Thiruvaiyaru | Valappakudi    | Valappakudi - Melathaeru Street | 585       | Aanant         |
| 260 | Thiruvaiyaru | Valappakudi    | Valappakudi - Melathaeru Street | 870       | Dhangam        |
| 261 | Thiruvaiyaru | Valappakudi    | Valappakudi - Melathaeru Street | 0         | Pichai         |
| 262 | Thiruvaiyaru | Valappakudi    | Valappakudi - Melathaeru Street | 412       | Thamaraiselvan |
| 263 | Thiruvaiyaru | Valappakudi    | Valappakudi - Melathaeru Street | 371       | Sankar         |
| 264 | Thiruvaiyaru | Valappakudi    | Valappakudi - Melathaeru Street | 4/808     | Singaram       |
| 265 | Thiruvaiyaru | Valappakudi    | Valappakudi - Melathaeru Street | 881       | Thangamani     |
| 266 | Thiruvaiyaru | Valappakudi    | Valappakudi - Melathaeru Street | 882       | Sekar          |
| 267 | Thiruvaiyaru | Valappakudi    | Valappakudi - Melathaeru Street | 3/330     | Jalamba        |
| 268 | Thiruvaiyaru | Valappakudi    | Valappakudi - Melathaeru Street | 885       | Dharmaraj      |
| 269 | Thiruvaiyaru | Valappakudi    | Valappakudi - Melathaeru Street | 0         | Settu          |
| 270 | Thiruvaiyaru | Valappakudi    | Valappakudi - Melathaeru Street | 0         | Ponampal       |
| 271 | Thiruvaiyaru | Valappakudi    | Valappakudi - Melathaeru Street | 568       | Rajarajan      |
| 272 | Thiruvaiyaru | Valappakudi    | Valappakudi - Melathaeru Street | 367       | Paramasivam    |
| 273 | Thiruvaiyaru | Valappakudi    | Valappakudi - Melathaeru Street | 371       | Kobal          |
| 274 | Thiruvaiyaru | Valappakudi    | Valappakudi - Melathaeru Street | 386       | Akilamal       |
| 275 | Thiruvaiyaru | Valappakudi    | Valappakudi - Melathaeru Street | 379       | Dinesh         |
| 276 | Thiruvaiyaru | Valappakudi    | Valappakudi - Melathaeru Street | 550       | Sumathi        |
| 277 | Thiruvaiyaru | Valappakudi    | Valappakudi - Melathaeru Street | 379       | Saravanan      |
| 278 | Thiruvaiyaru | Valappakudi    | Valappakudi - Melathaeru Street | 556-2     | Vellayutham    |
| 279 | Thiruvaiyaru | Valappakudi    | Valappakudi - Melathaeru Street | 557       | Subaramani     |
| 280 | Thiruvaiyaru | Valappakudi    | Valappakudi - Melathaeru Street | 412/5     | Sanmugam       |
| 281 | Thiruvaiyaru | Valappakudi    | Valappakudi - Melathaeru Street | 557       | Ganashan       |
| 282 | Thiruvaiyaru | Valappakudi    | Valappakudi - Melathaeru Street | 556-1     | Velalutham     |
| 283 | Thiruvaiyaru | Valappakudi    | Valappakudi - Melathaeru Street | 422       | Suresh         |
| 284 | Thiruvaiyaru | Valappakudi    | Valappakudi - Melathaeru Street | 379       | Muruganatham   |
| 285 | Thiruvaiyaru | Valappakudi    | Valappakudi - Melathaeru Street | 870       | Dharamaraj     |
| 286 | Thiruvaiyaru | Valappakudi    | Valappakudi - Melathaeru Street | 897       | Sathish        |



| SL  | Block        | Gram Panchayat | Village /Street                 | House No. | Family Head        |
|-----|--------------|----------------|---------------------------------|-----------|--------------------|
| 287 | Thiruvaiyaru | Valappakudi    | Valappakudi - Melathaeru Street | 59        | Kavidha            |
| 288 | Thiruvaiyaru | Valappakudi    | Valappakudi - Melathaeru Street | 475       | Pichai             |
| 289 | Thiruvaiyaru | Valappakudi    | Valappakudi - Melathaeru Street | 308       | Sakthivel          |
| 290 | Thiruvaiyaru | Valappakudi    | Valappakudi - Melathaeru Street | 573       | Senthamarai        |
| 291 | Thiruvaiyaru | Valappakudi    | Valappakudi - Melathaeru Street | 301       | Ramesh             |
| 292 | Thiruvaiyaru | Valappakudi    | Valappakudi - Melathaeru Street | 572       | Arumugam           |
| 293 | Thiruvaiyaru | Valappakudi    | Valappakudi - Melathaeru Street | 476       | Murugaesan         |
| 294 | Thiruvaiyaru | Valappakudi    | Valappakudi - Melathaeru Street | 0         | Ramash             |
| 295 | Thiruvaiyaru | Valappakudi    | Valappakudi - Melathaeru Street | 570       | Karupaiya          |
| 296 | Thiruvaiyaru | Valappakudi    | Valappakudi - Melathaeru Street | 572       | Senthil kumar      |
| 297 | Thiruvaiyaru | Valappakudi    | Valappakudi - Melathaeru Street | 279       | Muruganantham      |
| 298 | Thiruvaiyaru | Valappakudi    | Valappakudi - Melathaeru Street | 333       | Vanaja             |
| 299 | Thiruvaiyaru | Valappakudi    | Valappakudi - Melathaeru Street | 476       | Chandirasekaran    |
| 300 | Thiruvaiyaru | Valappakudi    | Valappakudi - Melathaeru Street | 0         | Prabakaran         |
| 301 | Thiruvaiyaru | Valappakudi    | Valappakudi - Melathaeru Street | 365       | Jaisankar          |
| 302 | Thiruvaiyaru | Valappakudi    | Valappakudi - Melathaeru Street | 457       | Murugesan          |
| 303 | Thiruvaiyaru | Valappakudi    | Valappakudi - Melathaeru Street | 478       | Selvam             |
| 304 | Thiruvaiyaru | Valappakudi    | Valappakudi - Melathaeru Street | 410       | Venkatedhan        |
| 305 | Thiruvaiyaru | Valappakudi    | Valappakudi - Melathaeru Street | 51/9A     | Baradhaman         |
| 306 | Thiruvaiyaru | Valappakudi    | Valappakudi - Melathaeru Street | 279/1     | Sanmugam           |
| 307 | Thiruvaiyaru | Valappakudi    | Valappakudi - Melathaeru Street | 387/5     | Inthirani          |
| 308 | Thiruvaiyaru | Valappakudi    | Valappakudi - Melathaeru Street | 275/1     | Bala subaramaniyan |
| 309 | Thiruvaiyaru | Valappakudi    | Valappakudi - Melathaeru Street | 529/4     | Kesavan            |
| 310 | Thiruvaiyaru | Valappakudi    | Valappakudi - Melathaeru Street | 0         | Manikandan         |
| 311 | Thiruvaiyaru | Valappakudi    | Valappakudi - Melathaeru Street | 0         | Dharnaraj          |
| 312 | Thiruvaiyaru | Valappakudi    | Valappakudi - Melathaeru Street | 527       | Kumar              |
| 313 | Thiruvaiyaru | Valappakudi    | Valappakudi - Melathaeru Street | 651       | Ananth             |
| 314 | Thiruvaiyaru | Valappakudi    | Valappakudi - Melathaeru Street | 529/a     | Sathish            |
| 315 | Thiruvaiyaru | Valappakudi    | Valappakudi - Melathaeru Street | 351       | Rathinakumar       |

| SL  | Block        | Gram Panchayat | Village /Street                  | House No. | Family Head  |
|-----|--------------|----------------|----------------------------------|-----------|--------------|
| 316 | Thiruvaiyaru | Valappakudi    | Valappakudi - Melathaeru Street  | 530       | Subramanian  |
| 317 | Thiruvaiyaru | Valappakudi    | Valappakudi - Melathaeru Street  | 529       | Sokkalingam  |
| 318 | Thiruvaiyaru | Valappakudi    | Valappakudi - Melathaeru Street  | 527       | Kuthasamy    |
| 319 | Thiruvaiyaru | Valappakudi    | Valappakudi - Melathaeru Street  | 529       | Bannumadhi   |
| 320 | Thiruvaiyaru | Valappakudi    | Valappakudi - Killathaeru Street | 530       | Karthikeyan  |
| 321 | Thiruvaiyaru | Valappakudi    | Valappakudi - Melathaeru Street  | 93        | Sellamal     |
| 322 | Thiruvaiyaru | Valappakudi    | Valappakudi - Melathaeru Street  | 0         | Subaramani   |
| 323 | Thiruvaiyaru | Valappakudi    | Valappakudi - Melathaeru Street  | 530/3     | Mahenthiren  |
| 324 | Thiruvaiyaru | Valappakudi    | Valappakudi - Melathaeru Street  | 0         | Anpuraj      |
| 325 | Thiruvaiyaru | Valappakudi    | Valappakudi - Melathaeru Street  | 651       | Govintharaj  |
| 326 | Thiruvaiyaru | Valappakudi    | Valappakudi - Killathaeru Street | 654       | Ayyappan     |
| 327 | Thiruvaiyaru | Valappakudi    | Valappakudi - Melathaeru Street  | 530/a     | Chinnayan    |
| 328 | Thiruvaiyaru | Valappakudi    | Valappakudi - Melathaeru Street  | 529       | Mani         |
| 329 | Thiruvaiyaru | Valappakudi    | Valappakudi - Melathaeru Street  | 24/3      | Naagaiyan    |
| 330 | Thiruvaiyaru | Valappakudi    | Valappakudi - Melathaeru Street  | 529       | Ramamurthi   |
| 331 | Thiruvaiyaru | Valappakudi    | Valappakudi - Melathaeru Street  | 13b       | Selvam       |
| 332 | Thiruvaiyaru | Valappakudi    | Valappakudi - Melathaeru Street  | 2/751     | Manogar      |
| 333 | Thiruvaiyaru | Valappakudi    | Valappakudi - Melathaeru Street  | 0         | Valli        |
| 334 | Thiruvaiyaru | Valappakudi    | Valappakudi - Melathaeru Street  | 4/324     | Senthilkumar |
| 335 | Thiruvaiyaru | Valappakudi    | Valappakudi - Melathaeru Street  | 496       | Supramani    |
| 336 | Thiruvaiyaru | Valappakudi    | Valappakudi - Melathaeru Street  | 231       | Sankar       |
| 337 | Thiruvaiyaru | Valappakudi    | Valappakudi - Melathaeru Street  | 398       | Madhavan     |
| 338 | Thiruvaiyaru | Valappakudi    | Valappakudi - Melathaeru Street  | 418       | Muthusamy    |
| 339 | Thiruvaiyaru | Valappakudi    | Valappakudi - Killathaeru Street | 0         | Rajampal     |
| 340 | Thiruvaiyaru | Valappakudi    | Valappakudi - Melathaeru Street  | 282a      | Sakthivel    |
| 341 | Thiruvaiyaru | Valappakudi    | Valappakudi - Melathaeru Street  | 528       | Pichai       |
| 342 | Thiruvaiyaru | Valappakudi    | Valappakudi - Melathaeru Street  | 231       | Thangamani   |
| 343 | Thiruvaiyaru | Valappakudi    | Valappakudi - Melathaeru Street  | 522       | Saamandham   |
| 344 | Thiruvaiyaru | Valappakudi    | Valappakudi - Killathaeru Street | 0         | Navamani     |

| SL  | Block        | Gram Panchayat | Village /Street                  | House No. | Family Head    |
|-----|--------------|----------------|----------------------------------|-----------|----------------|
| 345 | Thiruvaiyaru | Valappakudi    | Valappakudi - Melathaeru Street  | 282       | Durairaj       |
| 346 | Thiruvaiyaru | Valappakudi    | Valappakudi - Melathaeru Street  | 496       | Mani           |
| 347 | Thiruvaiyaru | Valappakudi    | Valappakudi - Melathaeru Street  | 297       | Dhangarasu     |
| 348 | Thiruvaiyaru | Valappakudi    | Valappakudi - Melathaeru Street  | 231       | Karthik        |
| 349 | Thiruvaiyaru | Valappakudi    | Valappakudi - Melathaeru Street  | 283       | Dhanabal       |
| 350 | Thiruvaiyaru | Valappakudi    | Valappakudi - Melathaeru Street  | 523       | Sanmugam       |
| 351 | Thiruvaiyaru | Valappakudi    | Valappakudi - Melathaeru Street  | 524       | Manikkam       |
| 352 | Thiruvaiyaru | Valappakudi    | Valappakudi - Melathaeru Street  | 301       | Rangasami      |
| 353 | Thiruvaiyaru | Valappakudi    | Valappakudi - Melathaeru Street  | 0         | Sankar         |
| 354 | Thiruvaiyaru | Valappakudi    | Valappakudi - Melathaeru Street  | 2         | Rajambal       |
| 355 | Thiruvaiyaru | Valappakudi    | Valappakudi - Killathaeru Street | 502       | Karthi         |
| 356 | Thiruvaiyaru | Valappakudi    | Valappakudi - Melathaeru Street  | 524       | Thagayan       |
| 357 | Thiruvaiyaru | Valappakudi    | Valappakudi - Melathaeru Street  | 502/1     | Aaranju permul |
| 358 | Thiruvaiyaru | Valappakudi    | Valappakudi - Melathaeru Street  | 1         | Sellayan       |
| 359 | Thiruvaiyaru | Valappakudi    | Valappakudi - Melathaeru Street  | 510/2     | Rosapuvu       |
| 360 | Thiruvaiyaru | Valappakudi    | Valappakudi - Melathaeru Street  | 508       | Sundharam      |
| 361 | Thiruvaiyaru | Valappakudi    | Valappakudi - Melathaeru Street  | 621       | Mani           |
| 362 | Thiruvaiyaru | Valappakudi    | Valappakudi - Melathaeru Street  | 473       | Rajanthiran    |
| 363 | Thiruvaiyaru | Valappakudi    | Valappakudi - Melathaeru Street  | 510       | Pichai         |
| 364 | Thiruvaiyaru | Valappakudi    | Valappakudi - Melathaeru Street  | 508       | Sundharam      |
| 365 | Thiruvaiyaru | Valappakudi    | Valappakudi - Melathaeru Street  | 310(1)    | Sivakumar      |
| 366 | Thiruvaiyaru | Valappakudi    | Valappakudi - Melathaeru Street  | 490       | Arumugam       |
| 367 | Thiruvaiyaru | Valappakudi    | Valappakudi - Melathaeru Street  | 455       | Bharathi       |
| 368 | Thiruvaiyaru | Valappakudi    | Valappakudi - Vaelankaadu        | 71        | Ramalingam     |
| 369 | Thiruvaiyaru | Valappakudi    | Valappakudi - Vaelankaadu        | 652       | Chinnamami     |
| 370 | Thiruvaiyaru | Valappakudi    | Valappakudi - Melathaeru Street  | 0         | Dheenadhayalan |
| 371 | Thiruvaiyaru | Valappakudi    | Valappakudi - Vaelankaadu        | 754       | Sambantham     |
| 372 | Thiruvaiyaru | Valappakudi    | Valappakudi - Vaelankaadu        | 0         | Ramesh         |
| 373 | Thiruvaiyaru | Valappakudi    | Valappakudi - Killathaeru Street | 485       | Sampooranam    |

| SL  | Block        | Gram Panchayat | Village /Street                  | House No. | Family Head        |
|-----|--------------|----------------|----------------------------------|-----------|--------------------|
| 374 | Thiruvaiyaru | Valappakudi    | Valappakudi - Vaelankaadu        | 465       | Achumuthu          |
| 375 | Thiruvaiyaru | Valappakudi    | Valappakudi - Vaelankaadu        | 0         | Vijaya lakshmi     |
| 376 | Thiruvaiyaru | Valappakudi    | Valappakudi - Melathaeru Street  | 513       | Kaala              |
| 377 | Thiruvaiyaru | Valappakudi    | Valappakudi - Vaelankaadu        | 1/507     | Nilavathi          |
| 378 | Thiruvaiyaru | Valappakudi    | Valappakudi - Vaelankaadu        | 465       | Ravi               |
| 379 | Thiruvaiyaru | Valappakudi    | Valappakudi - Vaelankaadu        | 0         | Muruganantham      |
| 380 | Thiruvaiyaru | Valappakudi    | Valappakudi - Vaelankaadu        | 521(1)    | Palanisamy         |
| 381 | Thiruvaiyaru | Valappakudi    | Valappakudi - Vaelankaadu        | 1/507     | Sangar             |
| 382 | Thiruvaiyaru | Valappakudi    | Valappakudi - Vaelankaadu        | 201       | Rajendran          |
| 383 | Thiruvaiyaru | Valappakudi    | Valappakudi - Melathaeru Street  | 503       | Mootaiyandi        |
| 384 | Thiruvaiyaru | Valappakudi    | Valappakudi - Vaelankaadu        | 509       | Karthikeyan        |
| 385 | Thiruvaiyaru | Valappakudi    | Valappakudi - Vaelankaadu        | 1/507     | Shanmuga sundharam |
| 386 | Thiruvaiyaru | Valappakudi    | Valappakudi - Vaelankaadu        | 486       | Krishna murthi     |
| 387 | Thiruvaiyaru | Valappakudi    | Valappakudi - Killathaeru Street | 401/1     | Senthamil selvi    |
| 388 | Thiruvaiyaru | Valappakudi    | Valappakudi - Killathaeru Street | 401/2     | Selvam             |
| 389 | Thiruvaiyaru | Valappakudi    | Valappakudi - Killathaeru Street | 409       | Gyanasekar         |
| 390 | Thiruvaiyaru | Valappakudi    | Valappakudi - Killathaeru Street | 338       | Malarkodi          |
| 391 | Thiruvaiyaru | Valappakudi    | Valappakudi - Killathaeru Street | 219       | Kanthasamy         |
| 392 | Thiruvaiyaru | Valappakudi    | Valappakudi - Killathaeru Street | 223(1)    | Chinnatha          |
| 393 | Thiruvaiyaru | Valappakudi    | Valappakudi - Killathaeru Street | 209       | Ponthaiyammal      |
| 394 | Thiruvaiyaru | Valappakudi    | Valappakudi - Killathaeru Street | 207       | Rengaraj           |
| 395 | Thiruvaiyaru | Valappakudi    | Valappakudi - Killathaeru Street | 496       | Saravanan          |
| 396 | Thiruvaiyaru | Valappakudi    | Valappakudi - Killathaeru Street | 0         | Chellam            |
| 397 | Thiruvaiyaru | Valappakudi    | Valappakudi - Killathaeru Street | 0         | Tamil mani         |
| 398 | Thiruvaiyaru | Valappakudi    | Valappakudi - Killathaeru Street | 258       | Muthaiyan          |
| 399 | Thiruvaiyaru | Valappakudi    | Valappakudi - Killathaeru Street | 0         | Loganathan         |
| 400 | Thiruvaiyaru | Valappakudi    | Valappakudi - Killathaeru Street | 238       | Siva kumar         |
| 401 | Thiruvaiyaru | Valappakudi    | Valappakudi - Killathaeru Street | 0         | Ramalingam         |

| SL  | Block        | Gram Panchayat | Village /Street                  | House No. | Family Head   |
|-----|--------------|----------------|----------------------------------|-----------|---------------|
| 402 | Thiruvaiyaru | Valappakudi    | Valappakudi - Killathaeru Street | 128       | Subramanian   |
| 403 | Thiruvaiyaru | Valappakudi    | Valappakudi - Killathaeru Street | 0         | Valli         |
| 404 | Thiruvaiyaru | Valappakudi    | Valappakudi - Melathaeru Street  | 771       | Apara         |
| 405 | Thiruvaiyaru | Valappakudi    | Valappakudi - Killathaeru Street | 0         | Palani        |
| 406 | Thiruvaiyaru | Valappakudi    | Valappakudi - Vaelankaadu        | 486       | Anjalai       |
| 407 | Thiruvaiyaru | Valappakudi    | Valappakudi - Vaelankaadu        | 0         | Mohan         |
| 408 | Thiruvaiyaru | Valappakudi    | Valappakudi - Vaelankaadu        | 495       | Subramanian   |
| 409 | Thiruvaiyaru | Valappakudi    | Valappakudi - Vaelankaadu        | 501       | Saivam        |
| 410 | Thiruvaiyaru | Valappakudi    | Valappakudi - Vaelankaadu        | 497/1     | Selvam        |
| 411 | Thiruvaiyaru | Valappakudi    | Valappakudi - Vaelankaadu        | 230       | Sataiyan      |
| 412 | Thiruvaiyaru | Valappakudi    | Valappakudi - Melathaeru Street  | 499       | Dharmaraj     |
| 413 | Thiruvaiyaru | Valappakudi    | Valappakudi - Vaelankaadu        | 479a      | Muthukrishnan |
| 414 | Thiruvaiyaru | Valappakudi    | Valappakudi - Melathaeru Street  | 486       | Kumar         |
| 415 | Thiruvaiyaru | Valappakudi    | Valappakudi - Vaelankaadu        | 0         | Gun segaran   |
| 416 | Thiruvaiyaru | Valappakudi    | Valappakudi - Melathaeru Street  | 465/4     | Aananthan     |
| 417 | Thiruvaiyaru | Valappakudi    | Valappakudi - Killathaeru Street | 0         | Kannan        |
| 418 | Thiruvaiyaru | Valappakudi    | Valappakudi - Vaelankaadu        | 479       | Rajagopal     |
| 419 | Thiruvaiyaru | Valappakudi    | Valappakudi - Melathaeru Street  | 0         | Sarosa        |
| 420 | Thiruvaiyaru | Valappakudi    | Valappakudi - Melathaeru Street  | 464       | Rajesh        |
| 421 | Thiruvaiyaru | Valappakudi    | Valappakudi - Melathaeru Street  | 0         | Saravanan     |
| 422 | Thiruvaiyaru | Valappakudi    | Valappakudi - Melathaeru Street  | 473       | Selvam        |
| 423 | Thiruvaiyaru | Valappakudi    | Valappakudi - Melathaeru Street  | 473a      | Rajanthiran   |
| 424 | Thiruvaiyaru | Valappakudi    | Valappakudi - Vaelankaadu        | 490       | Balakrishna   |
| 425 | Thiruvaiyaru | Valappakudi    | Valappakudi - Killathaeru Street | 473       | Vadivelu      |
| 426 | Thiruvaiyaru | Valappakudi    | Valappakudi - Melathaeru Street  | 477       | Maarimuthu    |
| 427 | Thiruvaiyaru | Valappakudi    | Valappakudi - Melathaeru Street  | 473       | Vennila       |
| 428 | Thiruvaiyaru | Valappakudi    | Valappakudi - Melathaeru Street  | 537/2     | Dharmar       |
| 429 | Thiruvaiyaru | Valappakudi    | Valappakudi - Killathaeru Street | 497       | Murugesan     |
| 430 | Thiruvaiyaru | Valappakudi    | Valappakudi - Killathaeru Street | 473       | Sountharajan  |

| SL  | Block        | Gram Panchayat | Village /Street                  | House No. | Family Head     |
|-----|--------------|----------------|----------------------------------|-----------|-----------------|
| 431 | Thiruvaiyaru | Valappakudi    | Valappakudi - Melathaeru Street  | 462/9A    | Ramadhash       |
| 432 | Thiruvaiyaru | Valappakudi    | Valappakudi - Melathaeru Street  | 462       | Raamadhas       |
| 433 | Thiruvaiyaru | Valappakudi    | Valappakudi - Melathaeru Street  | 459       | Angamal         |
| 434 | Thiruvaiyaru | Valappakudi    | Valappakudi - Melathaeru Street  | 452       | Rajenthiren     |
| 435 | Thiruvaiyaru | Valappakudi    | Valappakudi - Melathaeru Street  | 9/462B    | Ganashan        |
| 436 | Thiruvaiyaru | Valappakudi    | Valappakudi - Melathaeru Street  | 463a      | Kumar           |
| 437 | Thiruvaiyaru | Valappakudi    | Valappakudi - Melathaeru Street  | 0         | Paramasivam     |
| 438 | Thiruvaiyaru | Valappakudi    | Valappakudi - Melathaeru Street  | 477       | Muniyayee       |
| 439 | Thiruvaiyaru | Valappakudi    | Valappakudi - Killathaeru Street | 471       | Manimegalai     |
| 440 | Thiruvaiyaru | Valappakudi    | Valappakudi - Melathaeru Street  | 475       | Appar           |
| 441 | Thiruvaiyaru | Valappakudi    | Valappakudi - Killathaeru Street | 579       | Papa            |
| 442 | Thiruvaiyaru | Valappakudi    | Valappakudi - Melathaeru Street  | 437       | Chidhambaram    |
| 443 | Thiruvaiyaru | Valappakudi    | Valappakudi - Melathaeru Street  | 451       | Angamuthu       |
| 444 | Thiruvaiyaru | Valappakudi    | Valappakudi - Melathaeru Street  | 478a      | Sundaravadivelu |
| 445 | Thiruvaiyaru | Valappakudi    | Valappakudi - Killathaeru Street | 463       | Kaliya murthi   |
| 446 | Thiruvaiyaru | Valappakudi    | Valappakudi - Melathaeru Street  | 455a      | Ganagavalli     |
| 447 | Thiruvaiyaru | Valappakudi    | Valappakudi - Melathaeru Street  | 433       | Maanikam        |
| 448 | Thiruvaiyaru | Valappakudi    | Valappakudi - Killathaeru Street | 497       | Murugesan       |
| 449 | Thiruvaiyaru | Valappakudi    | Valappakudi - Melathaeru Street  | 447       | Kaliyamurthi    |
| 450 | Thiruvaiyaru | Valappakudi    | Valappakudi - Killathaeru Street | 446       | Mrugesan        |
| 451 | Thiruvaiyaru | Valappakudi    | Valappakudi - Killathaeru Street | 447       | Sellamal        |
| 452 | Thiruvaiyaru | Valappakudi    | Valappakudi - Melathaeru Street  | 455       | Karthikeyan     |
| 453 | Thiruvaiyaru | Valappakudi    | Valappakudi - Melathaeru Street  | 450       | Murugaiyan      |
| 454 | Thiruvaiyaru | Valappakudi    | Valappakudi - Vaelankaadu        | 504       | Muthikumaran    |
| 455 | Thiruvaiyaru | Valappakudi    | Valappakudi - Melathaeru Street  | 449/1     | Sathiyamoorthy  |
| 456 | Thiruvaiyaru | Valappakudi    | Valappakudi - Vaelankaadu        | 503       | Mottayandii     |
| 457 | Thiruvaiyaru | Valappakudi    | Valappakudi - Melathaeru Street  | 441       | Pakiyaraj       |
| 458 | Thiruvaiyaru | Valappakudi    | Valappakudi - Melathaeru Street  | 449       | Ramamoorthy     |
| 459 | Thiruvaiyaru | Valappakudi    | Valappakudi - Killathaeru Street | 0         | Ponampalam      |

| SL  | Block        | Gram Panchayat | Village /Street                  | House No. | Family Head    |
|-----|--------------|----------------|----------------------------------|-----------|----------------|
| 460 | Thiruvaiyaru | Valappakudi    | Valappakudi - Melathaeru Street  | 427/1     | Thangamani     |
| 461 | Thiruvaiyaru | Valappakudi    | Valappakudi - Melathaeru Street  | 426/1     | Dhangam        |
| 462 | Thiruvaiyaru | Valappakudi    | Valappakudi - Melathaeru Street  | 470       | Ramesh         |
| 463 | Thiruvaiyaru | Valappakudi    | Valappakudi - Killathaeru Street | 431       | Sudhakar       |
| 464 | Thiruvaiyaru | Valappakudi    | Valappakudi - Melathaeru Street  | 435       | Mottayandi     |
| 465 | Thiruvaiyaru | Valappakudi    | Valappakudi - Killathaeru Street | 386       | Sampooranam    |
| 466 | Thiruvaiyaru | Valappakudi    | Valappakudi - Melathaeru Street  | 425       | Vaiyapuri      |
| 467 | Thiruvaiyaru | Valappakudi    | Valappakudi - Melathaeru Street  | 428       | Punniyamoorthy |
| 468 | Thiruvaiyaru | Valappakudi    | Valappakudi - Melathaeru Street  | 427       | Aruvampal      |
| 469 | Thiruvaiyaru | Valappakudi    | Valappakudi - Killathaeru Street | 0         | Arumugam       |
| 470 | Thiruvaiyaru | Valappakudi    | Valappakudi - Melathaeru Street  | 427       | Ganesan        |
| 471 | Thiruvaiyaru | Valappakudi    | Valappakudi - Melathaeru Street  | 413       | Vishvanathan   |
| 472 | Thiruvaiyaru | Valappakudi    | Valappakudi - Killathaeru Street | 407       | Dhuraisaamy    |
| 473 | Thiruvaiyaru | Valappakudi    | Valappakudi - Killathaeru Street | 388       | Sathasivam     |
| 474 | Thiruvaiyaru | Valappakudi    | Valappakudi - Killathaeru Street | 405       | Thangamani     |
| 475 | Thiruvaiyaru | Valappakudi    | Valappakudi - Killathaeru Street | 395       | Annadhurai     |
| 476 | Thiruvaiyaru | Valappakudi    | Valappakudi - Killathaeru Street | 239       | Rajaingam      |
| 477 | Thiruvaiyaru | Valappakudi    | Valappakudi - Killathaeru Street | 391       | Mani           |
| 478 | Thiruvaiyaru | Valappakudi    | Valappakudi - Killathaeru Street | 393a      | Balamurugan    |
| 479 | Thiruvaiyaru | Valappakudi    | Valappakudi - Killathaeru Street | 387       | Pallrasu       |
| 480 | Thiruvaiyaru | Valappakudi    | Valappakudi - Killathaeru Street | 314       | Paramasivam    |
| 481 | Thiruvaiyaru | Valappakudi    | Valappakudi - Killathaeru Street | 356       | Ganesen        |
| 482 | Thiruvaiyaru | Valappakudi    | Valappakudi - Killathaeru Street | 393       | Pitchaipillai  |
| 483 | Thiruvaiyaru | Valappakudi    | Valappakudi - Killathaeru Street | 585       | Maniyar        |
| 484 | Thiruvaiyaru | Valappakudi    | Valappakudi - Killathaeru Street | 288       | Ganeshan       |
| 485 | Thiruvaiyaru | Valappakudi    | Valappakudi - Killathaeru Street | 38/1      | Sambath        |
| 486 | Thiruvaiyaru | Valappakudi    | Valappakudi - Killathaeru Street | 401       | Murugesan      |
| 487 | Thiruvaiyaru | Valappakudi    | Valappakudi - Killathaeru Street | 272       | Aiyapapn       |
| 488 | Thiruvaiyaru | Valappakudi    | Valappakudi - Killathaeru Street | 227       | Sarashvathi    |

| SL  | Block        | Gram Panchayat | Village /Street                  | House No. | Family Head   |
|-----|--------------|----------------|----------------------------------|-----------|---------------|
| 489 | Thiruvaiyaru | Valappakudi    | Valappakudi - Killathaeru Street | 288       | Ganeshan      |
| 490 | Thiruvaiyaru | Valappakudi    | Valappakudi - Killathaeru Street | 385       | Kaliyamurthi  |
| 491 | Thiruvaiyaru | Valappakudi    | Valappakudi - Killathaeru Street | 529       | Karthika      |
| 492 | Thiruvaiyaru | Valappakudi    | Valappakudi - Killathaeru Street | 274       | Murugasan     |
| 493 | Thiruvaiyaru | Valappakudi    | Valappakudi - Killathaeru Street | 302       | Ramalingam    |
| 494 | Thiruvaiyaru | Valappakudi    | Valappakudi - Killathaeru Street | 328       | Palanisami    |
| 495 | Thiruvaiyaru | Valappakudi    | Valappakudi - Killathaeru Street | 128       | Kasthuri      |
| 496 | Thiruvaiyaru | Valappakudi    | Valappakudi - Killathaeru Street | 306       | Rajanthiran   |
| 497 | Thiruvaiyaru | Valappakudi    | Valappakudi - Killathaeru Street | 215a      | Papathi       |
| 498 | Thiruvaiyaru | Valappakudi    | Valappakudi - Killathaeru Street | 284       | Muniya pillai |
| 499 | Thiruvaiyaru | Valappakudi    | Valappakudi - Killathaeru Street | 296       | Balamurugan   |
| 500 | Thiruvaiyaru | Valappakudi    | Valappakudi - Killathaeru Street | 276       | Selvarani     |
| 501 | Thiruvaiyaru | Valappakudi    | Valappakudi - Killathaeru Street | 215       | Duraiventhen  |
| 502 | Thiruvaiyaru | Valappakudi    | Valappakudi - Killathaeru Street | 292       | Thangarasu    |
| 503 | Thiruvaiyaru | Valappakudi    | Valappakudi - Killathaeru Street | 284       | Dharumu       |
| 504 | Thiruvaiyaru | Valappakudi    | Valappakudi - Killathaeru Street | 247       | Ramar         |
| 505 | Thiruvaiyaru | Valappakudi    | Valappakudi - Killathaeru Street | 265       | Muthusaamy    |
| 506 | Thiruvaiyaru | Valappakudi    | Valappakudi - Killathaeru Street | 265       | Vadivel       |
| 507 | Thiruvaiyaru | Valappakudi    | Valappakudi - Killathaeru Street | 300       | Nagaraj       |
| 508 | Thiruvaiyaru | Valappakudi    | Valappakudi - Killathaeru Street | 270       | Sekar         |
| 509 | Thiruvaiyaru | Valappakudi    | Valappakudi - Killathaeru Street | 201       | Kanagaraj     |
| 510 | Thiruvaiyaru | Valappakudi    | Valappakudi - Killathaeru Street | 260       | Vaiyapuri     |
| 511 | Thiruvaiyaru | Valappakudi    | Valappakudi - Killathaeru Street | 205       | Selvi         |
| 512 | Thiruvaiyaru | Valappakudi    | Valappakudi - Killathaeru Street | 201       | Krishnan      |
| 513 | Thiruvaiyaru | Valappakudi    | Valappakudi - Killathaeru Street | 197       | Sanmugam      |
| 514 | Thiruvaiyaru | Valappakudi    | Valappakudi - Killathaeru Street | 264       | Dhangavel     |
| 515 | Thiruvaiyaru | Valappakudi    | Valappakudi - Killathaeru Street | 193       | Paerumal      |
| 516 | Thiruvaiyaru | Valappakudi    | Valappakudi - Killathaeru Street | 243       | Pushpam       |
| 517 | Thiruvaiyaru | Valappakudi    | Valappakudi - Killathaeru Street | 199       | Thaeradiyan   |

| SL  | Block        | Gram Panchayat | Village /Street                  | House No. | Family Head     |
|-----|--------------|----------------|----------------------------------|-----------|-----------------|
| 518 | Thiruvaiyaru | Valappakudi    | Valappakudi - Killathaeru Street | 195       | Krishnamoorthy  |
| 519 | Thiruvaiyaru | Valappakudi    | Valappakudi - Killathaeru Street | 248       | Sekar           |
| 520 | Thiruvaiyaru | Valappakudi    | Valappakudi - Killathaeru Street | 0         | Kanakaraj       |
| 521 | Thiruvaiyaru | Valappakudi    | Valappakudi - Killathaeru Street | 246       | Ramadass        |
| 522 | Thiruvaiyaru | Valappakudi    | Valappakudi - Killathaeru Street | 184       | Sannase         |
| 523 | Thiruvaiyaru | Valappakudi    | Valappakudi - Killathaeru Street | 191       | Kannan          |
| 524 | Thiruvaiyaru | Valappakudi    | Valappakudi - Killathaeru Street | 175       | Balamurugan     |
| 525 | Thiruvaiyaru | Valappakudi    | Valappakudi - Killathaeru Street | 252       | Settu           |
| 526 | Thiruvaiyaru | Valappakudi    | Valappakudi - Killathaeru Street | 185       | Samynathan      |
| 527 | Thiruvaiyaru | Valappakudi    | Valappakudi - Killathaeru Street | 163       | Savairaj        |
| 528 | Thiruvaiyaru | Valappakudi    | Valappakudi - Killathaeru Street | 250       | Potharasu       |
| 529 | Thiruvaiyaru | Valappakudi    | Valappakudi - Killathaeru Street | 403       | Thavamani       |
| 530 | Thiruvaiyaru | Valappakudi    | Valappakudi - Killathaeru Street | 529       | Pichayammal     |
| 531 | Thiruvaiyaru | Valappakudi    | Valappakudi - Killathaeru Street | 161       | Pondrasu        |
| 532 | Thiruvaiyaru | Valappakudi    | Valappakudi - Killathaeru Street | 1         | Sundharampal    |
| 533 | Thiruvaiyaru | Valappakudi    | Valappakudi - Killathaeru Street | 529       | Karthika        |
| 534 | Thiruvaiyaru | Valappakudi    | Valappakudi - Killathaeru Street | 0         | Athimulam       |
| 535 | Thiruvaiyaru | Valappakudi    | Valappakudi - Killathaeru Street | 157       | Dhanabal        |
| 536 | Thiruvaiyaru | Valappakudi    | Valappakudi - Killathaeru Street | 8/147     | Gowtham         |
| 537 | Thiruvaiyaru | Valappakudi    | Valappakudi - Killathaeru Street | 132       | Manikam         |
| 538 | Thiruvaiyaru | Valappakudi    | Valappakudi - Killathaeru Street | 228       | Krishna murthi  |
| 539 | Thiruvaiyaru | Valappakudi    | Valappakudi - Killathaeru Street | 7/226     | Ganesan         |
| 540 | Thiruvaiyaru | Valappakudi    | Valappakudi - Maadhakovil Street | 539       | Kashbar raj     |
| 541 | Thiruvaiyaru | Valappakudi    | Valappakudi - Maadhakovil Street | 537       | Naepholeon      |
| 542 | Thiruvaiyaru | Valappakudi    | Valappakudi - Maadhakovil Street | 531       | Amalorpavamery  |
| 543 | Thiruvaiyaru | Valappakudi    | Valappakudi - Maadhakovil Street | 44/4      | Jayaseelan      |
| 544 | Thiruvaiyaru | Valappakudi    | Valappakudi - Maadhakovil Street | 532       | Thomas          |
| 545 | Thiruvaiyaru | Valappakudi    | Valappakudi - Maadhakovil Street | 3         | Thanga pragasam |

| SL  | Block        | Gram Panchayat | Village /Street                  | House No. | Family Head       |
|-----|--------------|----------------|----------------------------------|-----------|-------------------|
| 546 | Thiruvaiyaru | Valappakudi    | Valappakudi - Maadhakovil Street | 536/1     | Suresh paal singh |
| 547 | Thiruvaiyaru | Valappakudi    | Valappakudi - Maadhakovil Street | 534       | Stella mary       |
| 548 | Thiruvaiyaru | Valappakudi    | Valappakudi - Maadhakovil Street | 533       | Arokiya dhash     |
| 549 | Thiruvaiyaru | Valappakudi    | Valappakudi - Maadhakovil Street | 536       | Saamuvell         |
| 550 | Thiruvaiyaru | Valappakudi    | Valappakudi - Maadhakovil Street | 535       | Joseph            |
| 551 | Thiruvaiyaru | Valappakudi    | Valappakudi - Maadhakovil Street | 534       | Jagathesan        |
| 552 | Thiruvaiyaru | Valappakudi    | Valappakudi - Maadhakovil Street | 0         | Elaiya raja       |
| 553 | Thiruvaiyaru | Valappakudi    | Valappakudi - Maadhakovil Street | 532       | Arockiya mery     |
| 554 | Thiruvaiyaru | Valappakudi    | Valappakudi - Maadhakovil Street | 541       | Anthony           |
| 555 | Thiruvaiyaru | Valappakudi    | Valappakudi - Maadhakovil Street | 539A      | Arockiyasamy      |
| 556 | Thiruvaiyaru | Valappakudi    | Valappakudi - Maadhakovil Street | 546       | Arul anantham     |
| 557 | Thiruvaiyaru | Valappakudi    | Valappakudi - Maadhakovil Street | 544/1     | Alexander         |
| 558 | Thiruvaiyaru | Valappakudi    | Valappakudi - Maadhakovil Street | 541a      | Rajesh sharama    |
| 559 | Thiruvaiyaru | Valappakudi    | Valappakudi - Maadhakovil Street | 549       | Sepishtamal       |
| 560 | Thiruvaiyaru | Valappakudi    | Valappakudi - Maadhakovil Street | 539       | Arockiyaraj       |
| 561 | Thiruvaiyaru | Valappakudi    | Valappakudi - Maadhakovil Street | 548(1)    | Sesampal          |
| 562 | Thiruvaiyaru | Valappakudi    | Valappakudi - Maadhakovil Street | 544/1     | Saakratis         |
| 563 | Thiruvaiyaru | Valappakudi    | Valappakudi - Maadhakovil Street | 64        | Lurthu seviyar    |
| 564 | Thiruvaiyaru | Valappakudi    | Valappakudi - Maadhakovil Street | 541       | Savanthrajan      |
| 565 | Thiruvaiyaru | Valappakudi    | Valappakudi - Maadhakovil Street | 548(4)    | Ashok kumar       |
| 566 | Thiruvaiyaru | Valappakudi    | Valappakudi - Maadhakovil Street | 549(1)    | Williyam          |
| 567 | Thiruvaiyaru | Valappakudi    | Valappakudi - Maadhakovil Street | 559       | Therasampal       |
| 568 | Thiruvaiyaru | Valappakudi    | Valappakudi - Maadhakovil Street | 556       | Vincent           |
| 569 | Thiruvaiyaru | Valappakudi    | Valappakudi - Maadhakovil Street | 553       | Andhonisami       |
| 570 | Thiruvaiyaru | Valappakudi    | Valappakudi - Maadhakovil Street | 551       | Anthony samy      |
| 571 | Thiruvaiyaru | Valappakudi    | Valappakudi - Maadhakovil Street | 555       | Sepasthiyans      |
| 572 | Thiruvaiyaru | Valappakudi    | Valappakudi - Maadhakovil Street | 552       | Seviyar           |
| 573 | Thiruvaiyaru | Valappakudi    | Valappakudi - Maadhakovil Street | 552       | Ramsan            |
| 574 | Thiruvaiyaru | Valappakudi    | Valappakudi - Maadhakovil Street | 532       | Stellamary        |



| SL  | Block        | Gram Panchayat | Village /Street                  | House No. | Family Head    |
|-----|--------------|----------------|----------------------------------|-----------|----------------|
| 575 | Thiruvaiyaru | Valappakudi    | Valappakudi - Maadhakovil Street | 9/558     | Santhi         |
| 576 | Thiruvaiyaru | Valappakudi    | Valappakudi - Maadhakovil Street | 563       | Dhanapaal      |
| 577 | Thiruvaiyaru | Valappakudi    | Valappakudi - Maadhakovil Street | 556       | Jagajeevan     |
| 578 | Thiruvaiyaru | Valappakudi    | Valappakudi - Maadhakovil Street | 561       | Savarinayakam  |
| 579 | Thiruvaiyaru | Valappakudi    | Valappakudi - Maadhakovil Street | 560       | Arokiyasami    |
| 580 | Thiruvaiyaru | Valappakudi    | Valappakudi - Maadhakovil Street | 561       | Arpudharaj     |
| 581 | Thiruvaiyaru | Valappakudi    | Valappakudi - Maadhakovil Street | 567       | Devados        |
| 582 | Thiruvaiyaru | Valappakudi    | Valappakudi - Maadhakovil Street | 11        | Veallani       |
| 583 | Thiruvaiyaru | Valappakudi    | Valappakudi - Maadhakovil Street | 569       | Yasu mani      |
| 584 | Thiruvaiyaru | Valappakudi    | Valappakudi - Maadhakovil Street | 571       | Raja           |
| 585 | Thiruvaiyaru | Valappakudi    | Valappakudi - Maadhakovil Street | 9/566     | Samynathan     |
| 586 | Thiruvaiyaru | Valappakudi    | Valappakudi - Maadhakovil Street | 564       | Dhanabal       |
| 587 | Thiruvaiyaru | Valappakudi    | Valappakudi - Maadhakovil Street | 569       | Chinnappan     |
| 588 | Thiruvaiyaru | Valappakudi    | Valappakudi - Maadhakovil Street | 569       | Seviar         |
| 589 | Thiruvaiyaru | Valappakudi    | Valappakudi - Maadhakovil Street | 571       | Arokkiya samy  |
| 590 | Thiruvaiyaru | Valappakudi    | Valappakudi - Maadhakovil Street | 570       | Arockiya samy  |
| 591 | Thiruvaiyaru | Valappakudi    | Valappakudi - Maadhakovil Street | 583(2)    | Anthonyaapas   |
| 592 | Thiruvaiyaru | Valappakudi    | Valappakudi - Maadhakovil Street | 574       | Daisirani      |
| 593 | Thiruvaiyaru | Valappakudi    | Valappakudi - Maadhakovil Street | 572       | Sarlash        |
| 594 | Thiruvaiyaru | Valappakudi    | Valappakudi - Maadhakovil Street | 541/1     | Aarokiyadhas   |
| 595 | Thiruvaiyaru | Valappakudi    | Valappakudi - Maadhakovil Street | 583       | Savarimuthu    |
| 596 | Thiruvaiyaru | Valappakudi    | Valappakudi - Maadhakovil Street | 576       | Thangaprekasam |
| 597 | Thiruvaiyaru | Valappakudi    | Valappakudi - Maadhakovil Street | 549       | Dhayalaseelan  |
| 598 | Thiruvaiyaru | Valappakudi    | Valappakudi - Maadhakovil Street | 559       | Thangaprekasam |
| 599 | Thiruvaiyaru | Valappakudi    | Valappakudi - Killathaeru Street | 581B      | Ilayaraja      |
| 600 | Thiruvaiyaru | Valappakudi    | Valappakudi - Maadhakovil Street | 573       | Suresh         |
| 601 | Thiruvaiyaru | Valappakudi    | Valappakudi - Maadhakovil Street | 577       | Mathiyalagan   |
| 602 | Thiruvaiyaru | Valappakudi    | Valappakudi - Maadhakovil Street | 577       | Jhonmanakaran  |
| 603 | Thiruvaiyaru | Valappakudi    | Valappakudi - Maadhakovil Street | 580       | Aapelraj       |

| SL  | Block        | Gram Panchayat | Village /Street                  | House No. | Family Head           |
|-----|--------------|----------------|----------------------------------|-----------|-----------------------|
| 604 | Thiruvaiyaru | Valappakudi    | Valappakudi - Killathaeru Street | 581A      | Raja monogaran        |
| 605 | Thiruvaiyaru | Valappakudi    | Valappakudi - Maadhakovil Street | 582(2)    | Kuzhandhai thaerasaal |
| 606 | Thiruvaiyaru | Valappakudi    | Valappakudi - Maadhakovil Street | 582       | Merry                 |
| 607 | Thiruvaiyaru | Valappakudi    | Valappakudi - Killathaeru Street | 581       | Jarch stefanraj       |
| 608 | Thiruvaiyaru | Valappakudi    | Valappakudi - Maadhakovil Street | 575       | Innachi               |
| 609 | Thiruvaiyaru | Valappakudi    | Valappakudi - Maadhakovil Street | 559       | Stalin                |
| 610 | Thiruvaiyaru | Valappakudi    | Valappakudi - Killathaeru Street | 52        | Karpagam              |
| 611 | Thiruvaiyaru | Valappakudi    | Valappakudi - Killathaeru Street | 12/1      | Selvaraj              |
| 612 | Thiruvaiyaru | Valappakudi    | Valappakudi - Killathaeru Street | 001/1     | Dhanalashimi          |
| 613 | Thiruvaiyaru | Valappakudi    | Valappakudi - Killathaeru Street | 50        | Thirunavugarasu       |
| 614 | Thiruvaiyaru | Valappakudi    | Valappakudi - Killathaeru Street | 11        | Elangovan             |
| 615 | Thiruvaiyaru | Valappakudi    | Valappakudi - Killathaeru Street | 0         | Maariyayee            |
| 616 | Thiruvaiyaru | Valappakudi    | Valappakudi - Killathaeru Street | 8         | Subaramani            |
| 617 | Thiruvaiyaru | Valappakudi    | Valappakudi - Killathaeru Street | 0         | Kaliyapermal          |
| 618 | Thiruvaiyaru | Valappakudi    | Valappakudi - Killathaeru Street | 14        | Mathiyalagan          |
| 619 | Thiruvaiyaru | Valappakudi    | Valappakudi - Killathaeru Street | 5         | Subramani             |
| 620 | Thiruvaiyaru | Valappakudi    | Valappakudi - Killathaeru Street | 3         | Ramar                 |
| 621 | Thiruvaiyaru | Valappakudi    | Valappakudi - Killathaeru Street | 49        | Appalan               |
| 622 | Thiruvaiyaru | Valappakudi    | Valappakudi - Killathaeru Street | 3         | Ramar                 |
| 623 | Thiruvaiyaru | Valappakudi    | Valappakudi - Killathaeru Street | 1         | Valli                 |
| 624 | Thiruvaiyaru | Valappakudi    | Valappakudi - Killathaeru Street | 176       | Aananthan             |
| 625 | Thiruvaiyaru | Valappakudi    | Valappakudi - Killathaeru Street | 001-1     | Sivanantham           |
| 626 | Thiruvaiyaru | Valappakudi    | Valappakudi - Killathaeru Street | 1A        | Rajanthiran           |
| 627 | Thiruvaiyaru | Valappakudi    | Valappakudi - Killathaeru Street | 4         | Sivalingam            |
| 628 | Thiruvaiyaru | Valappakudi    | Valappakudi - Killathaeru Street | 0         | Subaramaniya          |
| 629 | Thiruvaiyaru | Valappakudi    | Valappakudi - Killathaeru Street | 73        | Papa                  |
| 630 | Thiruvaiyaru | Valappakudi    | Valappakudi - Killathaeru Street | 6         | Muthazhmill selvan    |
| 631 | Thiruvaiyaru | Valappakudi    | Valappakudi - Killathaeru Street | 69        | Cheellampal           |

| SL  | Block        | Gram Panchayat | Village /Street                  | House No. | Family Head     |
|-----|--------------|----------------|----------------------------------|-----------|-----------------|
| 632 | Thiruvaiyaru | Valappakudi    | Valappakudi - Killathaeru Street | 10/8      | Suresh          |
| 633 | Thiruvaiyaru | Valappakudi    | Valappakudi - Killathaeru Street | 59/1      | Muthukumar      |
| 634 | Thiruvaiyaru | Valappakudi    | Valappakudi - Killathaeru Street | 1/738     | Chinnayan       |
| 635 | Thiruvaiyaru | Valappakudi    | Valappakudi - Killathaeru Street | 104       | Illangovan      |
| 636 | Thiruvaiyaru | Valappakudi    | Valappakudi - Killathaeru Street | 7         | Murugan         |
| 637 | Thiruvaiyaru | Valappakudi    | Valappakudi - Killathaeru Street | 15/1      | Ilayaraja       |
| 638 | Thiruvaiyaru | Valappakudi    | Valappakudi - Killathaeru Street | 131/A     | Iyaavuu         |
| 639 | Thiruvaiyaru | Valappakudi    | Valappakudi - Killathaeru Street | 15/8      | Tamilvanan      |
| 640 | Thiruvaiyaru | Valappakudi    | Valappakudi - Killathaeru Street | 0         | Thavasimani     |
| 641 | Thiruvaiyaru | Valappakudi    | Valappakudi - Killathaeru Street | 164       | Dharmaraj       |
| 642 | Thiruvaiyaru | Valappakudi    | Valappakudi - Killathaeru Street | 131       | Dharmaraj       |
| 643 | Thiruvaiyaru | Valappakudi    | Valappakudi - Killathaeru Street | 12        | Thirunavukarasu |
| 644 | Thiruvaiyaru | Valappakudi    | Valappakudi - Killathaeru Street | 17        | Subramanian     |
| 645 | Thiruvaiyaru | Valappakudi    | Valappakudi - Killathaeru Street | 19        | Maarimuthu      |
| 646 | Thiruvaiyaru | Valappakudi    | Valappakudi - Killathaeru Street | 21        | Aarumugam       |
| 647 | Thiruvaiyaru | Valappakudi    | Valappakudi - Killathaeru Street | 29        | Appar           |
| 648 | Thiruvaiyaru | Valappakudi    | Valappakudi - Killathaeru Street | 24        | Subramanian     |
| 649 | Thiruvaiyaru | Valappakudi    | Valappakudi - Killathaeru Street | 21        | Annamalai       |
| 650 | Thiruvaiyaru | Valappakudi    | Valappakudi - Killathaeru Street | 85        | Veeramalai      |
| 651 | Thiruvaiyaru | Valappakudi    | Valappakudi - Killathaeru Street | 0         | Thangavel       |
| 652 | Thiruvaiyaru | Valappakudi    | Valappakudi - Killathaeru Street | 24        | Nagarajan       |
| 653 | Thiruvaiyaru | Valappakudi    | Valappakudi - Killathaeru Street | 32        | Ramalingam      |
| 654 | Thiruvaiyaru | Valappakudi    | Valappakudi - Killathaeru Street | 59A       | Balraj          |
| 655 | Thiruvaiyaru | Valappakudi    | Valappakudi - Killathaeru Street | 0         | Karpagam        |
| 656 | Thiruvaiyaru | Valappakudi    | Valappakudi - Killathaeru Street | 29        | Muthu           |
| 657 | Thiruvaiyaru | Valappakudi    | Valappakudi - Killathaeru Street | 0         | Santhi          |
| 658 | Thiruvaiyaru | Valappakudi    | Valappakudi - Killathaeru Street | 29        | Dharamaraj      |
| 659 | Thiruvaiyaru | Valappakudi    | Valappakudi - Killathaeru Street | 28        | Sudhagar        |
| 660 | Thiruvaiyaru | Valappakudi    | Valappakudi - Killathaeru Street | 54A       | Amsavalli       |

| SL  | Block        | Gram Panchayat | Village /Street                  | House No. | Family Head     |
|-----|--------------|----------------|----------------------------------|-----------|-----------------|
| 661 | Thiruvaiyaru | Valappakudi    | Valappakudi - Killathaeru Street | 505       | Chithra         |
| 662 | Thiruvaiyaru | Valappakudi    | Valappakudi - Killathaeru Street | 29/1      | Sankar          |
| 663 | Thiruvaiyaru | Valappakudi    | Valappakudi - Killathaeru Street | 30        | Senthilkumar    |
| 664 | Thiruvaiyaru | Valappakudi    | Valappakudi - Killathaeru Street | 34        | Kanesan         |
| 665 | Thiruvaiyaru | Valappakudi    | Valappakudi - Killathaeru Street | 76        | Thirunavukarasu |
| 666 | Thiruvaiyaru | Valappakudi    | Valappakudi - Killathaeru Street | 5         | Arumugam        |
| 667 | Thiruvaiyaru | Valappakudi    | Valappakudi - Killathaeru Street | 35        | Kumarasaamy     |
| 668 | Thiruvaiyaru | Valappakudi    | Valappakudi - Killathaeru Street | 38        | Veeramani       |
| 669 | Thiruvaiyaru | Valappakudi    | Valappakudi - Killathaeru Street | 35        | Subramanian     |
| 670 | Thiruvaiyaru | Valappakudi    | Valappakudi - Killathaeru Street | 59        | Kaliyamurthi    |
| 671 | Thiruvaiyaru | Valappakudi    | Valappakudi - Killathaeru Street | 36        | Amarsingh       |
| 672 | Thiruvaiyaru | Valappakudi    | Valappakudi - Killathaeru Street | 31        | Palaniyammal    |
| 673 | Thiruvaiyaru | Valappakudi    | Valappakudi - Killathaeru Street | 37A       | Mahalakshmi     |
| 674 | Thiruvaiyaru | Valappakudi    | Valappakudi - Killathaeru Street | 44        | Dhuraissaamy    |
| 675 | Thiruvaiyaru | Valappakudi    | Valappakudi - Killathaeru Street | 33        | Veeramani       |
| 676 | Thiruvaiyaru | Valappakudi    | Valappakudi - Killathaeru Street | 40        | Appar           |
| 677 | Thiruvaiyaru | Valappakudi    | Valappakudi - Killathaeru Street | 33        | Paalraj         |
| 678 | Thiruvaiyaru | Valappakudi    | Valappakudi - Killathaeru Street | 37        | Saraswathi      |
| 679 | Thiruvaiyaru | Valappakudi    | Valappakudi - Killathaeru Street | 44/1      | Murugesan       |
| 680 | Thiruvaiyaru | Valappakudi    | Valappakudi - Killathaeru Street | 176       | Nethaji         |
| 681 | Thiruvaiyaru | Valappakudi    | Valappakudi - Killathaeru Street | 0         | Arumugam        |
| 682 | Thiruvaiyaru | Valappakudi    | Valappakudi - Killathaeru Street | 1         | Ramalingam      |
| 683 | Thiruvaiyaru | Valappakudi    | Valappakudi - Killathaeru Street | 54        | Mootaiyandi     |
| 684 | Thiruvaiyaru | Valappakudi    | Valappakudi - Killathaeru Street | 97        | Latchumi        |
| 685 | Thiruvaiyaru | Valappakudi    | Valappakudi - Killathaeru Street | 56/1      | Kalam           |
| 686 | Thiruvaiyaru | Valappakudi    | Valappakudi - Killathaeru Street | 0         | Kalayamurthi    |
| 687 | Thiruvaiyaru | Valappakudi    | Valappakudi - Killathaeru Street | 48        | Ramu            |
| 688 | Thiruvaiyaru | Valappakudi    | Valappakudi - Killathaeru Street | 1         | Ramados         |
| 689 | Thiruvaiyaru | Valappakudi    | Valappakudi - Killathaeru Street | 2         | Periyasamy      |

| SL  | Block        | Gram Panchayat | Village /Street                  | House No. | Family Head       |
|-----|--------------|----------------|----------------------------------|-----------|-------------------|
| 690 | Thiruvaiyaru | Valappakudi    | Valappakudi - Killathaeru Street | 32/1      | Ponmudi           |
| 691 | Thiruvaiyaru | Valappakudi    | Valappakudi - Killathaeru Street | 60        | Kovinthan         |
| 692 | Thiruvaiyaru | Valappakudi    | Valappakudi - Killathaeru Street | 50        | Angammal          |
| 693 | Thiruvaiyaru | Valappakudi    | Valappakudi - Killathaeru Street | 49        | Nagarajan         |
| 694 | Thiruvaiyaru | Valappakudi    | Valappakudi - Killathaeru Street | 43/8      | Selvaraj          |
| 695 | Thiruvaiyaru | Valappakudi    | Valappakudi - Killathaeru Street | 41        | Baalakrishnan     |
| 696 | Thiruvaiyaru | Valappakudi    | Valappakudi - Killathaeru Street | 47        | Thangaiyan        |
| 697 | Thiruvaiyaru | Valappakudi    | Valappakudi - Killathaeru Street | 0         | Muthamilselvam    |
| 698 | Thiruvaiyaru | Valappakudi    | Valappakudi - Killathaeru Street | 47        | Thiyagarajan      |
| 699 | Thiruvaiyaru | Valappakudi    | Valappakudi - Killathaeru Street | 0         | Anjalai           |
| 700 | Thiruvaiyaru | Valappakudi    | Valappakudi - Killathaeru Street | 62        | Paramasivam       |
| 701 | Thiruvaiyaru | Valappakudi    | Valappakudi - Killathaeru Street | 0         | Raman             |
| 702 | Thiruvaiyaru | Valappakudi    | Valappakudi - Killathaeru Street | 76A       | Bala subramaniyan |
| 703 | Thiruvaiyaru | Valappakudi    | Valappakudi - Killathaeru Street | 74        | Thiyagarasan      |
| 704 | Thiruvaiyaru | Valappakudi    | Valappakudi - Killathaeru Street | 64        | Paneerselvan      |
| 705 | Thiruvaiyaru | Valappakudi    | Valappakudi - Killathaeru Street | 98/A      | Velkannan         |
| 706 | Thiruvaiyaru | Valappakudi    | Valappakudi - Killathaeru Street | 72        | Sannasi           |
| 707 | Thiruvaiyaru | Valappakudi    | Valappakudi - Killathaeru Street | 0         | Senthil kumar     |
| 708 | Thiruvaiyaru | Valappakudi    | Valappakudi - Killathaeru Street | 82/7      | Mathiyalagan      |
| 709 | Thiruvaiyaru | Valappakudi    | Valappakudi - Killathaeru Street | 81        | Velmani           |
| 710 | Thiruvaiyaru | Valappakudi    | Valappakudi - Killathaeru Street | 63        | Laxmanan          |
| 711 | Thiruvaiyaru | Valappakudi    | Valappakudi - Killathaeru Street | 57/1      | Rajenthiren       |
| 712 | Thiruvaiyaru | Valappakudi    | Valappakudi - Killathaeru Street | 0         | Dhanalakshmi      |
| 713 | Thiruvaiyaru | Valappakudi    | Valappakudi - Killathaeru Street | 98        | Rathinasaamy      |
| 714 | Thiruvaiyaru | Valappakudi    | Valappakudi - Killathaeru Street | 88        | Muthulakshmi      |
| 715 | Thiruvaiyaru | Valappakudi    | Valappakudi - Killathaeru Street | 99        | Nagarajan         |
| 716 | Thiruvaiyaru | Valappakudi    | Valappakudi - Killathaeru Street | 69(1)     | Kaliya moorthy    |
| 717 | Thiruvaiyaru | Valappakudi    | Valappakudi - Killathaeru Street | 127       | Baskar            |

| SL  | Block        | Gram Panchayat | Village /Street                  | House No. | Family Head       |
|-----|--------------|----------------|----------------------------------|-----------|-------------------|
| 718 | Thiruvaiyaru | Valappakudi    | Valappakudi - Killathaeru Street | 139       | Sangar            |
| 719 | Thiruvaiyaru | Valappakudi    | Valappakudi - Killathaeru Street | 100       | Govindharaj       |
| 720 | Thiruvaiyaru | Valappakudi    | Valappakudi - Killathaeru Street | 102       | Sankar            |
| 721 | Thiruvaiyaru | Valappakudi    | Valappakudi - Killathaeru Street | 104       | Sankar            |
| 722 | Thiruvaiyaru | Valappakudi    | Valappakudi - Killathaeru Street | 120       | Murugan           |
| 723 | Thiruvaiyaru | Valappakudi    | Valappakudi - Killathaeru Street | 73        | Loganathan        |
| 724 | Thiruvaiyaru | Valappakudi    | Valappakudi - Killathaeru Street | 112       | Vijayakumari      |
| 725 | Thiruvaiyaru | Valappakudi    | Valappakudi - Killathaeru Street | 108       | Dhanagopal        |
| 726 | Thiruvaiyaru | Valappakudi    | Valappakudi - Killathaeru Street | 110       | Kaliya moorthy    |
| 727 | Thiruvaiyaru | Valappakudi    | Valappakudi - Killathaeru Street | 120       | Thangavel         |
| 728 | Thiruvaiyaru | Valappakudi    | Valappakudi - Killathaeru Street | 83        | Kaliyamoorthi     |
| 729 | Thiruvaiyaru | Valappakudi    | Valappakudi - Killathaeru Street | 114       | Durairaj          |
| 730 | Thiruvaiyaru | Valappakudi    | Valappakudi - Killathaeru Street | 87        | Kailasam          |
| 731 | Thiruvaiyaru | Valappakudi    | Valappakudi - Killathaeru Street | 150/A     | Priyadarshini     |
| 732 | Thiruvaiyaru | Valappakudi    | Valappakudi - Killathaeru Street | 118       | Kasiviswanathan   |
| 733 | Thiruvaiyaru | Valappakudi    | Valappakudi - Killathaeru Street | 150/A     | Sureshkumar       |
| 734 | Thiruvaiyaru | Valappakudi    | Valappakudi - Killathaeru Street | 150       | Thangapandiyan    |
| 735 | Thiruvaiyaru | Valappakudi    | Valappakudi - Killathaeru Street | 93/1      | Rajkumar          |
| 736 | Thiruvaiyaru | Valappakudi    | Valappakudi - Killathaeru Street | 128/1     | Pattu roja        |
| 737 | Thiruvaiyaru | Valappakudi    | Valappakudi - Killathaeru Street | 136       | Bala subramaniyan |
| 738 | Thiruvaiyaru | Valappakudi    | Valappakudi - Killathaeru Street | 150       | Saantha           |
| 739 | Thiruvaiyaru | Valappakudi    | Valappakudi - Killathaeru Street | 142       | Nagarajan         |
| 740 | Thiruvaiyaru | Valappakudi    | Valappakudi - Killathaeru Street | 138       | Maarimuthu        |
| 741 | Thiruvaiyaru | Valappakudi    | Valappakudi - Killathaeru Street | 150       | Natarajan         |
| 742 | Thiruvaiyaru | Valappakudi    | Valappakudi - Killathaeru Street | 99        | Mahenthira varman |
| 743 | Thiruvaiyaru | Valappakudi    | Valappakudi - Killathaeru Street | 148       | Motaiyandi        |
| 744 | Thiruvaiyaru | Valappakudi    | Valappakudi - Killathaeru Street | 144       | Bala subramanian  |
| 745 | Thiruvaiyaru | Valappakudi    | Valappakudi - Killathaeru Street | 156       | Bala subramaniyan |

| SL  | Block        | Gram Panchayat | Village /Street                  | House No. | Family Head     |
|-----|--------------|----------------|----------------------------------|-----------|-----------------|
| 746 | Thiruvaiyaru | Valappakudi    | Valappakudi - Killathaeru Street | 143       | Gayathiri       |
| 747 | Thiruvaiyaru | Valappakudi    | Valappakudi - Killathaeru Street | 117       | Thandayuthabani |
| 748 | Thiruvaiyaru | Valappakudi    | Valappakudi - Killathaeru Street | 143       | Killivalavan    |
| 749 | Thiruvaiyaru | Valappakudi    | Valappakudi - Killathaeru Street | 142       | Jaya kumar      |
| 750 | Thiruvaiyaru | Valappakudi    | Valappakudi - Killathaeru Street | 158       | Sekar           |
| 751 | Thiruvaiyaru | Valappakudi    | Valappakudi - Killathaeru Street | 141/A     | Sasikala        |
| 752 | Thiruvaiyaru | Valappakudi    | Valappakudi - Killathaeru Street | 154       | Kalaiselvi      |
| 753 | Thiruvaiyaru | Valappakudi    | Valappakudi - Killathaeru Street | 140       | Ravi            |
| 754 | Thiruvaiyaru | Valappakudi    | Valappakudi - Killathaeru Street | 121       | Kunjammal       |
| 755 | Thiruvaiyaru | Valappakudi    | Valappakudi - Killathaeru Street | 130       | Gananathan      |
| 756 | Thiruvaiyaru | Valappakudi    | Valappakudi - Killathaeru Street | 162       | Saroja          |
| 757 | Thiruvaiyaru | Valappakudi    | Valappakudi - Killathaeru Street | 151       | Krishnan        |
| 758 | Thiruvaiyaru | Valappakudi    | Valappakudi - Killathaeru Street | 121       | Ponlingeshwaran |
| 759 | Thiruvaiyaru | Valappakudi    | Valappakudi - Killathaeru Street | 109       | Amirilingam     |
| 760 | Thiruvaiyaru | Valappakudi    | Valappakudi - Killathaeru Street | 121       | Subasri         |
| 761 | Thiruvaiyaru | Valappakudi    | Valappakudi - Killathaeru Street | 121       | Muruganandham   |
| 762 | Thiruvaiyaru | Valappakudi    | Valappakudi - Killathaeru Street | 113       | Tharmaraj       |
| 763 | Thiruvaiyaru | Valappakudi    | Valappakudi - Killathaeru Street | 166       | Nagammal        |
| 764 | Thiruvaiyaru | Valappakudi    | Valappakudi - Killathaeru Street | 34b       | Pondrasu        |
| 765 | Thiruvaiyaru | Valappakudi    | Valappakudi - Killathaeru Street | 121       | Paenapalavanan  |
| 766 | Thiruvaiyaru | Valappakudi    | Valappakudi - Killathaeru Street | 117       | Sivakumar       |
| 767 | Thiruvaiyaru | Valappakudi    | Valappakudi - Killathaeru Street | 121       | Banumathi       |
| 768 | Thiruvaiyaru | Valappakudi    | Valappakudi - Killathaeru Street | 7/127     | Dharmendra      |
| 769 | Thiruvaiyaru | Valappakudi    | Valappakudi - Killathaeru Street | 121       | Ponsundarasan   |
| 770 | Thiruvaiyaru | Valappakudi    | Valappakudi - Killathaeru Street | 178       | Thangayen       |
| 771 | Thiruvaiyaru | Valappakudi    | Valappakudi - Killathaeru Street | 180       | Papathi         |
| 772 | Thiruvaiyaru | Valappakudi    | Valappakudi - Killathaeru Street | 0         | Gyanasekar      |
| 773 | Thiruvaiyaru | Valappakudi    | Valappakudi - Killathaeru Street | 1         | Uuthaya         |
| 774 | Thiruvaiyaru | Valappakudi    | Valappakudi - Killathaeru Street | Nil       | Durai samy      |

| SL  | Block        | Gram Panchayat | Village /Street                  | House No. | Family Head         |
|-----|--------------|----------------|----------------------------------|-----------|---------------------|
| 775 | Thiruvaiyaru | Valappakudi    | Valappakudi - Killathaeru Street | 129       | Amarsingh           |
| 776 | Thiruvaiyaru | Valappakudi    | Valappakudi - Killathaeru Street | 1         | Deepak              |
| 777 | Thiruvaiyaru | Valappakudi    | Valappakudi - Killathaeru Street | 886       | Sappani             |
| 778 | Thiruvaiyaru | Valappakudi    | Valappakudi - Killathaeru Street | 1         | Deepa               |
| 779 | Thiruvaiyaru | Valappakudi    | Valappakudi - Killathaeru Street | 7/188     | Ramar               |
| 780 | Thiruvaiyaru | Valappakudi    | Valappakudi - Killathaeru Street | 1         | Senthil             |
| 781 | Thiruvaiyaru | Valappakudi    | Valappakudi - Killathaeru Street | 140       | Muthusamy           |
| 782 | Thiruvaiyaru | Valappakudi    | Valappakudi - Killathaeru Street | 1         | Subhulakshmi        |
| 783 | Thiruvaiyaru | Valappakudi    | Valappakudi - Killathaeru Street | 168       | Sundarai            |
| 784 | Thiruvaiyaru | Valappakudi    | Valappakudi - Killathaeru Street | 170       | Nadarajan           |
| 785 | Thiruvaiyaru | Valappakudi    | Valappakudi - Killathaeru Street | 172       | Thangayan           |
| 786 | Thiruvaiyaru | Valappakudi    | Valappakudi - Killathaeru Street | 174       | Suresh              |
| 787 | Thiruvaiyaru | Valappakudi    | Valappakudi - Killathaeru Street | 7/109     | Varunkumar          |
| 788 | Thiruvaiyaru | Valappakudi    | Valappakudi - Killathaeru Street | 1045      | Aadhilakshmi        |
| 789 | Thiruvaiyaru | Valappakudi    | Valappakudi - Killathaeru Street | 7/109     | Bhavani             |
| 790 | Thiruvaiyaru | Valappakudi    | Valappakudi - Killathaeru Street | 7/109     | Thangarathinam      |
| 791 | Thiruvaiyaru | Valappakudi    | Valappakudi - Killathaeru Street | 216       | Kannan              |
| 792 | Thiruvaiyaru | Valappakudi    | Valappakudi - Killathaeru Street | 218       | Tharmambika         |
| 793 | Thiruvaiyaru | Valappakudi    | Valappakudi - Killathaeru Street | 7/109     | Raja                |
| 794 | Thiruvaiyaru | Valappakudi    | Valappakudi - Killathaeru Street | 108       | Dhanabakkiyam       |
| 795 | Thiruvaiyaru | Valappakudi    | Valappakudi - Killathaeru Street | 7/109     | Raja                |
| 796 | Thiruvaiyaru | Valappakudi    | Valappakudi - Killathaeru Street | 202       | Bala dhandauthapani |
| 797 | Thiruvaiyaru | Valappakudi    | Valappakudi - Killathaeru Street | 136       | Ayyasamy            |
| 798 | Thiruvaiyaru | Valappakudi    | Valappakudi - Killathaeru Street | 204       | Raamadhas           |
| 799 | Thiruvaiyaru | Valappakudi    | Valappakudi - Killathaeru Street | 153       | Thangamani          |
| 800 | Thiruvaiyaru | Valappakudi    | Valappakudi - Vaelankaadu        | 716/A     | Dhanaraju           |



## ANNEXURE - II



**SOCIO ECONOMIC AND CASTE CENSUS**







## Ministry of Rural Development

Socio Economic and Caste Census

STATE: TAMILNADU > DISTRICT: Thanjavur > DEVELOPMENT BLOCK: THIRUVAIYARU  
GRAM PANCHAYAT: Valappakudi [ 228875 ]



एक कदम स्वच्छता की ओर

### SECC ABSTRACT

| Village      | Sex Ratio  | Total Household | Excluded Household | Included household | Deprived Household | Zero Deprived Household | Household Owning Land |
|--------------|------------|-----------------|--------------------|--------------------|--------------------|-------------------------|-----------------------|
| Valappakudi  | 992        | 618             | 333                | 0                  | 253                | 32                      | 151                   |
| <b>Total</b> | <b>992</b> | <b>618</b>      | <b>333</b>         | <b>0</b>           | <b>253</b>         | <b>32</b>               | <b>151</b>            |

### EXCLUDED HOUSEHOLDS

| Village      | Households with any member earning more than Rs. 10,000 p.m | Households with three or more rooms with pucca walls and pucca roof | Households owning 2.5 acres or more irrigated land with at least one irrigation equipment | Household owning 5 acres or more land irrigated for two or more crop seasons | Households owning 7.5 acres or more land with at least one irrigation equipment | Households having Kisan credit card with the credit limit of Rs.50,000 and above |
|--------------|---|---|---|--|---|--|
| Valappakudi  | 23  | 24  | 20  | 1  | 0   | 202  |
| <b>Total</b> | <b>23</b>   | <b>24</b>   | <b>20</b>   | <b>1</b>   | <b>0</b>  | <b>202</b>   |

### INCLUDED HOUSEHOLDS

| Village      | HH without shelter | Destitute/ living on alms | Manual scavengers | Primitive tribal groups | Legally released bonded labourers |
|--------------|--------------------|---------------------------|-------------------|-------------------------|-----------------------------------|
| Valappakudi  | 0                  | 0                         | 0                 | 0                       | 0                                 |
| <b>Total</b> | <b>0</b>           | <b>0</b>                  | <b>0</b>          | <b>0</b>                | <b>0</b>                          |

### DEPRIVED HOUSEHOLDS

| Village      | Only one room with kucha walls and kucha roof | No adult member between age 16 to 59 | Female headed households with no adult male member between age 16 to 59 | Disabled member and no able bodied adult member | SC/ST households | No literate adult above 25 years | Landless households deriving major part of their income from manual casual labour |
|--------------|---|--------------------------------------|---|---|------------------|----------------------------------|---|
| Valappakudi  | 129   | 29                                   | 43  | 3   | 1                | 64                               | 234   |
| <b>Total</b> | <b>129</b>                                    | <b>29</b>                            | <b>43</b>   | <b>3</b>  | <b>1</b>         | <b>64</b>                        | <b>234</b>  |



## Ministry of Rural Development

Socio Economic and Caste Census

STATE: TAMILNADU > DISTRICT: Thanjavur > DEVELOPMENT BLOCK: THIRUVAIYARU  
GRAM PANCHAYAT: Valappakudi [ 228875 ]



एक कदम स्वच्छता की ओर

### HOUSE OWNERSHIP, LAND OWNERSHIP, MONTHLY INCOME

| Village      | House Ownership |           |           | Land Owned                           |                                    |  | Households with Highest Earning member Income as |                                 |                    |
|--------------|-----------------|-----------|-----------|--------------------------------------|------------------------------------|--|--|---------------------------------|--------------------|
|              | Owned           | Rented    | Any Other | Total unirrigated land (in hectares) | Total irrigated land (in hectares) | Total other irrigated land (in hectares) | Less than Rs. 5,000                              | Between Rs. 5,000 and Rs 10,000 | Rs. 10,000 or more |
| Valappakudi  | 599             | 14        | 5         | 57.16                                | 224.47                             | 22.50                                    | 553  | 42                              | 23                 |
| <b>Total</b> | <b>599</b>      | <b>14</b> | <b>5</b>  | <b>57.16</b>                         | <b>224.47</b>                      | <b>22.50</b>                             | <b>553</b>                                       | <b>42</b>                       | <b>23</b>          |

### MAIN SOURCE OF HOUSEHOLD INCOME

| Village      | Cultivation | Manual Casual Labour | Part-time or Full-Time Domestic Service | Foraging Rag Picking | Non-agricultural Own Account Enterprise | Begging/Charity/ Alms collection | Others    |
|--------------|-------------|----------------------|---|----------------------|---|----------------------------------|-----------|
| Valappakudi  | 173         | 416                  | 2                                       | 0                    | 9                                       | 0                                | 18        |
| <b>Total</b> | <b>173</b>  | <b>416</b>           | <b>2</b>                                | <b>0</b>             | <b>9</b>                                | <b>0</b>                         | <b>18</b> |

### POPULATION

| Village      | Total Population | SC Population | ST Population | Male        | Female      | Transgender |
|--------------|------------------|---------------|---------------|-------------|-------------|-------------|
| Valappakudi  | 2407             | 5             | 0             | 1208        | 1198        | 1           |
| <b>Total</b> | <b>2407</b>      | <b>5</b>      | <b>0</b>      | <b>1208</b> | <b>1198</b> | <b>1</b>    |

### DISTRIBUTION OF POPULATION BY AGE

| Village      | 0-5 Yrs    | 6-15 Yrs   | 16-25 Yrs  | 26-35 Yrs  | 36-45 Yrs  | 46-55 Yrs  | 56-65 Yrs  | 66-75 Yrs  | Above 76 Yrs |
|--------------|------------|------------|------------|------------|------------|------------|------------|------------|--------------|
| Valappakudi  | 132        | 427        | 452        | 414        | 385        | 270        | 179        | 108        | 40           |
| <b>Total</b> | <b>132</b> | <b>427</b> | <b>452</b> | <b>414</b> | <b>385</b> | <b>270</b> | <b>179</b> | <b>108</b> | <b>40</b>    |

### POPULATION BY MARITAL STATUS

| Village      | Never Married | Currently Married | Widowed    | Separated | Divorced |
|--------------|---------------|-------------------|------------|-----------|----------|
| Valappakudi  | 660           | 621               | 103        | 2         | 0        |
| <b>Total</b> | <b>660</b>    | <b>621</b>        | <b>103</b> | <b>2</b>  | <b>0</b> |





# Ministry of Rural Development

Socio Economic and Caste Census

STATE: TAMILNADU > DISTRICT: Thanjavur > DEVELOPMENT BLOCK: THIRUVAIYARU

GRAM PANCHAYAT: Valappakudi [ 228875 ]



### POPULATION BY HIGHEST EDUCATION LEVEL COMPLETED

| Village      | Illiterate | Below Primary | Primary    | Middle     | Secondary  | Higher Secondary | Graduate or Above | Other    |
|--------------|------------|---------------|------------|------------|------------|------------------|-------------------|----------|
| Valappakudi  | 456        | 124           | 686        | 411        | 444        | 137              | 149               | 0        |
| <b>Total</b> | <b>456</b> | <b>124</b>    | <b>686</b> | <b>411</b> | <b>444</b> | <b>137</b>       | <b>149</b>        | <b>0</b> |

### POPULATION BY DISABILITY

| Village      | In Seeing | In Hearing | In Speech | In Movement | Mental Retardation | Mental Illness | Other Disability | Multiples Disability | No Disability |
|--------------|-----------|------------|-----------|-------------|--------------------|----------------|------------------|----------------------|---------------|
| Valappakudi  | 5         | 9          | 8         | 7           | 1                  | 0              | 2                | 8                    | 2367          |
| <b>Total</b> | <b>5</b>  | <b>9</b>   | <b>8</b>  | <b>7</b>    | <b>1</b>           | <b>0</b>       | <b>2</b>         | <b>8</b>             | <b>2367</b>   |





## ANNEXURE - III



MISSION ANTYODAYA SURVEY 2019







Ministry of Rural Development, Govt of India  
MISSION ANTYODAYA SURVEY 2019  
Gram Panchayat Score Card



|                  |                     |                        |                    |
|------------------|---------------------|------------------------|--------------------|
| STATE:           | TAMIL NADU(33)      | DISTRICT:              | THANJAVUR(586)     |
| SUB DISTRICT:    | Thiruvaiyaru(5813)  | DEVELOPMENT BLOCK :    | THIRUVAIYARU(6331) |
| GRAM PANCHAYAT : | Valappakudi(228875) | GRAM PANCHAYAT SCORE : | 50                 |

LGD CODE : 228875

**BASIC PARAMETERS**

| Villages              | Total Population | Male Population | Female Population | Total Households | Total No. Of SHGs | Total Cultivable Area(in ha) | Net sown Area (in ha) | Total Un-irrigated Area (in ha) | Total Irrigated Area (in ha) |
|-----------------------|------------------|-----------------|-------------------|------------------|-------------------|------------------------------|-----------------------|---------------------------------|------------------------------|
| Valappakudi ( 638702) | 2882             | 1404            | 1478              | 729              | 24                | 96                           | 78                    | 37.51                           | 30.77                        |
| <b>Total</b>          | <b>2882</b>      | <b>1404</b>     | <b>1478</b>       | <b>729</b>       | <b>24</b>         | <b>96</b>                    | <b>78</b>             | <b>37.51</b>                    | <b>30.77</b>                 |

**PART A**

| Villages                   | Agriculture | Land Improvement & Minor Irrigation | Animal Husbandry | Fishes   | Rural Housing | Drinking water | Roads      | Rural Electrification | Non-Conventional Energy | Maintenance of Community Assets | Fuel & Fodder | Libraries | Cultural Activities | Financial & Communication Infrastructure | Public Distribution System | Education  | Vocational Education | Markets & Fairs | Health & Sanitation | Women & Child Development | Social Welfare | Family Welfare | Welfare of the Weaker Sections | Poverty Alleviation Programme | Khadi, Village & Cottage Industries | Social Forestry | Minor Forest Produce | Small Scale Industries | Adult & Non-Formal Education | Total Score |
|----------------------------|-------------|-------------------------------------|------------------|----------|---------------|----------------|------------|-----------------------|-------------------------|---------------------------------|---------------|-----------|---------------------|--|----------------------------|------------|----------------------|-----------------|---------------------|---------------------------|----------------|----------------|--------------------------------|-------------------------------|-------------------------------------|-----------------|----------------------|------------------------|------------------------------|-------------|
| <b>Max Score</b>           | 7           | 9                                   | 6                | 2        | 4             | 3              | 8          | 3                     | 1                       | 1                               | 1             | 1         | 1                   | 9  | 2                          | 6          | 2                    | 3               | 11                  | 7                         | 0              | 1              | 0                              | 6                             | 3                                   | 1               | 0                    | 1                      | 1                            | 100         |
| Valappakudi ( 638702)      | 0.5         | 3.5                                 | 2.5              | 0        | 4             | 3              | 6.5        | 3                     | 0                       | 1                               | 0             | 1         | 0                   | 6.0                                      | 2                          | 4.5        | 0.5                  | 0.5             | 7.5                 | 3                         |                | 0              |                                | 1.5                           | 0                                   | 0               |                      | 0                      | 0                            | 50.5        |
| <b>Average Score of GP</b> | <b>0.5</b>  | <b>3.5</b>                          | <b>2.5</b>       | <b>0</b> | <b>4</b>      | <b>3</b>       | <b>6.5</b> | <b>3</b>              | <b>0</b>                | <b>1</b>                        | <b>0</b>      | <b>1</b>  | <b>0</b>            | <b>6.0</b>                               | <b>2</b>                   | <b>4.5</b> | <b>0.5</b>           | <b>0.5</b>      | <b>7.5</b>          | <b>3</b>                  |                | <b>0</b>       |                                | <b>1.5</b>                    | <b>0</b>                            | <b>0</b>        |                      | <b>0</b>               | <b>0</b>                     | <b>50</b>   |



## MISSION ANTYODAYA SURVEY 2019

## 1. Location Parameters

|                               |                      |                              |                      |
|-------------------------------|----------------------|------------------------------|----------------------|
| State:                        | TAMIL NADU (33)      | District:                    | THANJAVUR (586)      |
| Sub District:                 | Thiruvaiyaru (5813)  | Development Block:           | THIRUVAIYARU (6331)  |
| Gram Panchayat:               | Valappakudi (228875) | Village:                     | Valappakudi (638702) |
| PIN:                          | 613104               | Parliament Constituency:     | Thanjavur(531)       |
| Assembly Constituency:        | Thiruvaiyaru(4030)   | Other Assembly Constituency: | 0                    |
| Serial No/Total Village : 1/1 |                      |                              |                      |

## Part A

## Basic Parameters

| S.NO | Question         | MA 2018 Status | Survey 2019 Status | Max Score | Score Obtained |
|------|------------------|----------------|--------------------|-----------|----------------|
| 1    | Total Population | 2887           | 2882               |           |                |
| 2    | Male             | 1463           | 1404               |           |                |
| 3    | Female           | 1424           | 1478               |           |                |
| 4    | Total Household  | 729            | 729                |           |                |

## Agriculture

|    |  |   |                                |   |     |
|----|--|---|--------------------------------|---|-----|
| 5  | Number of households engaged majorly in Farm activities                        | NA                                      | 24                             | 2 | 0   |
| 6  | Number of households engaged majorly in Non-Farm activities                    | NA                                      | 52                             |   |     |
| 7  | Availability of government seed centres  | No ( Nearest facility More than 10 kms) | No ( Nearest facility 2-5 kms) | 2 | 0.5 |
| 8  | Whether this village is a part of the Watershed Development Project            | NA                                      | No                             | 1 | 0   |
| 9  | Availability of Community Rain Water Harvesting System/Pond/Dam/Check Dam etc. | NA                                      | No                             |   |     |
| 10 | Does the village has any Farmers Collective                                    | NA                                      | None                           | 1 | 0   |
| 11 | Availability of warehouse for Food Grain Storage                               | NA                                      | No ( Nearest facility 2-5 kms) |   |     |
| 12 | Availability of Primary Processing facilities at the village level             | NA                                      | No                             | 1 | 0   |
| 13 | Does the village have access to Custom Hiring Centre (Agri-equipments)         | NA                                      | No                             |   |     |

## Land Improvement

|    |   |  |  |   |     |
|----|---|--|--|---|-----|
| 14 | Total Cultivable Area (in hectares), If in acres divide by 2.47       | NA   | 96   |   |     |
| 15 | Net sown Area (In hectares) , If in acres divide by 2.47              | Total Net sown Area 96.45<br>Kharif :NA<br>Rabi :NA<br>Other :NA | Total Net sown Area 78<br>Kharif :78<br>Rabi :10<br>Other :0 |   |     |
| 16 | Availability of soil testing centres                                  | No ( Nearest facility More than 10 kms)                          | No ( Nearest facility 2-5 kms)                               | 2 | 0.5 |
| 17 | Availability of fertilizer shop                                       | Yes  | Yes  | 2 | 2   |
| 18 | Main Source of irrigation   | NA   | Ground water (tube well/well/pump)                           | 2 | 0.5 |
| 19 | Number of farmers using drip/sprinkler irrigation                     | NA   | 0  | 1 | 0   |
| 20 | Total area irrigated (in hectare), If in acres divide by 2.47         | 30.77  | 30.77  | 2 | 0.5 |
| 21 | Total Unirrigated land area (in hectares), If in acres divide by 2.47 | 66.44  | 37.51  |   |     |

## Animal Husbandry

|  |  |                                |                                 |   |     |
|--|--|--------------------------------|---------------------------------|---|-----|
| 22                                     | Does the village have Livestock Extension services   | NA                             | Livestock Extension Officer     | 1 | 1   |
| 23                                     | Availability of Milk Collection Centre /Milk routes / Chilling Centres   | NA                             | No                              | 1 | 0   |
| 24                                     | Any Project supporting Poultry Development   | NA                             | No                              | 1 | 0   |
| 25                                     | Any Project supporting Goatary Development   | NA                             | Yes                             | 1 | 1   |
| 26                                     | Any Project supporting Pigery Development  | NA                             | Yes                             |   |     |
| 27                                     | Availability of Veterinary Clinic or Hospital  | No ( Nearest facility 2-5 kms) | No ( Nearest facility 2-5 kms)  | 2 | 0.5 |
| <b>Fisheries</b>                       |  |                                |                                 |   |     |
| 28                                     | Pisciculture - InLand Fishery/Coastal Fishery/Any Other  | NA                             | No                              | 1 | 0   |
| 29                                     | Community Ponds Used for Fisheries   | NA                             | No                              |   |     |
| 30                                     | Extension facilities for Aquaculture   | NA                             | No ( Nearest facility 2-5 kms)  | 1 | 0   |
| <b>Rural Housing</b>                   |  |                                |                                 |   |     |
| 31                                     | No of household with kuccha wall and kuccha roof (Kutch Wall is 1- Grass/hatch/bamboo etc 2- Plastic/polythene 3-Mud/unburnt brick 4- Wood 5-Stone not packed with mortar, Kutch Roof is 1- Grass/hatch/bamboo/wood/mud etc 2- Plastic/polythene 3-Hand made tiles | 96                             | 96                              | 4 | 4   |
| 32                                     | No of Households who have got a PMAY House (completed or sanctioned)   | NA                             | 86                              |   |     |
| 33                                     | No of Households who are in the Permanent Wait List  | NA                             | 0                               |   |     |
| 34                                     | No of Households who got benefit from any State Specific Housing Scheme?   | NA                             | 2                               |   |     |
| 35                                     | No of Households who are in the Permanent Wait List of State Specific Housing Scheme?  | NA                             | 0                               |   |     |
| <b>Drinking Water</b>                  |  |                                |                                 |   |     |
| 36                                     | Availability of Piped tap water  | <50% habitation covered        | 100% habitations covered        | 3 | 3   |
| <b>Roads</b>                           |  |                                |                                 |   |     |
| 37                                     | Whether the village is connected to All weather road   | Yes                            | Yes                             | 3 | 3   |
| 38                                     | Whether village has internal pucca roads (cc/ brick road)  | NA                             | Fully covered                   | 1 | 1   |
| 39                                     | Availability of Public Transport   | Bus                            | Bus                             | 2 | 2   |
| 40                                     | Availability of Railway Station  | NA                             | No ( Nearest facility 5-10 kms) | 2 | 0.5 |
| <b>Rural Electrification</b>           |  |                                |                                 |   |     |
| 41                                     | Availability of electricity for domestic use   | >12 hrs                        | >12 hrs                         | 3 | 3   |
| 42                                     | Number of Households availing the benefits under Saubhagya Scheme  | NA                             | 0                               |   |     |
| 43                                     | Availability of Electricity Supply to MSME Units   | NA                             | No                              |   |     |
| <b>Non-Conventional Energy</b>         |  |                                |                                 |   |     |
| 44                                     | Use of Solar Energy/Wind Energy for electrification of the house   | NA                             | No                              | 1 | 0   |
| <b>Maintenance of Community Assets</b> |  |                                |                                 |   |     |
| 45                                     | Availability of Panchayat Bhawan   | NA                             | Yes                             | 1 | 1   |
| 46                                     | Is there a Common Service Centre (CSC) in the village  | NA                             | Colocated with Panchayat Bhawan |   |     |
| 47                                     | Availability of Public Information Board under People's Plan Campaign  | NA                             | Not Available                   |   |     |
| <b>Fuel &amp; Fodder</b>               |  |                                |                                 |   |     |
| 48                                     | Common pastures as per revenue records   | NA                             | No                              | 1 | 0   |



|   |   |  |  |                           |     |
|---|---|--|--|---------------------------|-----|
| 49  | Number of Households availing benefits of Pradhan Mantri Ujjwala Yojana (PMUY)  | NA                                     | 0  |                           |     |
| <b>Libraries</b>  |   |  |  |                           |     |
| 50  | Availability of Public Library  | NA                                     | Yes  | 1                         | 1   |
| <b>Cultural Activities</b>  |   |  |  |                           |     |
| 51  | Availability of recreational centre/Sports Playground etc   | NA                                     | None   | 1                         | 0   |
| <b>Financial &amp; Communication Infrastructure</b>                                       |   |  |  |                           |     |
| 52  | Availability of banks   | Yes                                    | No ( Nearest facility2-5 kms)  | 2                         | 0.5 |
| 53  | Availability of Business Correspondent with internet connectivity?  | --                                     | No   | 1<br>(if 'No' in Q.no 52) | 0   |
| 54  | Availability of ATM   | No ( Nearest facility2-5 kms)          | No ( Nearest facility2-5 kms)  | 2                         | 0.5 |
| 55  | Number of households having Jan-Dhan bank account   | NA                                     | 153  |                           |     |
| 56  | Availability of Post office/Sub-Post office   | Yes                                    | Yes  | 2                         | 2   |
| 57  | Availability of telephone services  | Mobile                                 | Mobile   | 1                         | 1   |
| 58  | Availability of Internet/BroadBand Facility   | NA                                     | Yes  | 2                         | 2   |
| <b>Public Distribution System</b>   |   |  |  |                           |     |
| 59  | Availability of Public Distribution System (PDS)  | Yes                                    | Yes  | 2                         | 2   |
| 60  | Number of Households having BPL ration cards  | NA                                     | NA   |                           |     |
| <b>Education</b>  |   |  |  |                           |     |
| Maximum weightage for Q61 to Q64 is 4 and highest weightage will be used only for scoring |   |  |  |                           |     |
| 61  | Availability of Primary School  | NA                                     | Yes<br>Electricity:Yes<br>Toilet:Both<br>Computer Lab:No<br>Play Ground:No<br>Drinking Water:Yes<br>Mid Day Meal Scheme:Yes<br>Primary School<br>Students:181<br>Primary School Teachers:7 | 1                         |     |
| 62  | Availability of Middle School   | NA                                     | No ( Nearest facility2-5 kms)  | 2                         |     |
| 63  | Availability of High School   | NA                                     | Yes  | 3                         | 4   |
| 64  | Availability of Higher/Senior Secondary School  | NA                                     | Yes  | 4                         |     |
| 65  | No. of Children not attending the school  | NA                                     | 0  |                           |     |
| 66  | Availability of Degree College  | NA                                     | No ( Nearest facility5-10 kms)   | 2                         | 0.5 |
| 67  | Number of Graduates/Post Graduates in the Village   | NA                                     | 0  |                           |     |
| <b>Vocational Education</b>   |   |  |  |                           |     |
| 68  | Availability of Vocational Training Centre/Polytechnic/ITI/RSETI /DDU-GKY   | No ( Nearest facilityMore than 10 kms) | No ( Nearest facility2-5 kms)  | 2                         | 0.5 |
| 69  | Number of trainees trained under any Skill Development Program  | NA                                     | 0  |                           |     |
| <b>Markets &amp; Fairs</b>  |   |  |  |                           |     |
| 70  | Availability of markets   | None ( Nearest facility2-5 kms)        | None ( Nearest facility2-5 kms)  | 3                         | 0.5 |
| <b>Health &amp; Sanitation</b>  |   |  |  |                           |     |
| 71  | Availability of Sub centre PHC/CHC  | Sub Centre                             | Sub Centre   | 2                         | 2   |
| 72  | Availability of Jan Aushadhi Kendra   | NA                                     | No   | 1                         | 0   |
| 73  | No. of Households registered for health insurance services under Pradhan Mantri Jan Arogya Yojana (PMJAY)/State specific Health Insurance Schemes | NA                                     | 75<br>Distance of nearest empaneled hospital under PMJAY ( Nearest facility2-5 kms)  |                           |     |

|  |   |      |                               |   |     |
|--|---|------|-------------------------------|---|-----|
| 74   | Availability of drainage facilities   | None | Closed Drainage               | 3 | 3   |
| 75   | Community waste disposal system   | No   | No                            | 1 | 0   |
| 76   | Total no of households using clean energy (LPG/Bio gas)   | 512  | 400                           | 2 | 1.5 |
| 77   | Community bio gas or recycle of waste   | No   | No                            | 1 | 0   |
| <b>Women &amp; Child Development</b>           |   |      |                               |   |     |
| 79   | Availability of Aanganwadi Centre   | Yes  | Yes                           | 2 | 1   |
| 80   | Is Early Childhood Education provided in the Anganwadi  | NA   | No                            |   |     |
| 81   | Total no of children in the age group of 0-3 years in the village   | 108  | 2                             |   |     |
| 82   | Total no of children aged 0-3 years registered in Aanganwadi  | 108  | 0                             | 2 | 0   |
| 83   | Total no of children aged 3-6 years registered in Aanganwadi  | NA   | 116                           |   |     |
| 84   | No of children aged 0-3 years immunized   | 108  | 0                             | 1 | 0   |
| 85   | No of children categorized as Non-Stunted as per ICDS record  | 88   | 88                            | 2 | 2   |
| 86   | No. of Anaemic Pregnant Women   | NA   | 0                             |   |     |
| 87   | No. of Anaemic Adolescent Girls   | NA   | 0                             |   |     |
| 88   | No. of children under the age of 6 years who are underweight  | NA   | 0                             |   |     |
| 89   | No of Male Children (0-6 Years)   | NA   | 29                            |   |     |
| 90   | No of Female Children (0-6 Years)   | NA   | 87                            |   |     |
| <b>Social Welfare</b>                          |   |      |                               |   |     |
| 91   | Number of SC/ST/OBC/Minority Children getting Scholarship   | NA   | 2                             |   |     |
| 92   | Number of SC/ST/OBC/Minority households which received bank Loans   | NA   | 0                             |   |     |
| 93   | No of physically challenged persons who received implants and appliances  | NA   | 1                             |   |     |
| <b>Family Welfare</b>                          |   |      |                               |   |     |
| 94   | Number of Households with more than 2 Children  | NA   | 0                             |   |     |
| 95   | Availability of Mother and Child Health facilities  | NA   | No ( Nearest facility2-5 kms) | 1 | 0   |
| <b>Welfare of the Weaker Sections</b>          |   |      |                               |   |     |
| 96   | Number of Households getting pensions under National Social Assistance Programme (NSAP) (Old Age/Disability/Widow/National Family Benefit Scheme (NFBS) | NA   | 137                           |   |     |
| <b>Poverty Alleviation Programme</b>           |   |      |                               |   |     |
| 97   | Number of Self Help Groups (SHGs)   | NA   | 24                            |   |     |
| 98   | Number of households mobilized into SHGs  | 288  | 288                           | 2 | 0.5 |
| 99   | Number of SHGs federated into Village Organisations (VOs)   | 24   | 24                            | 1 | 1   |
| 100  | Number of households mobilized into Producer Groups (PGs)   | 0    | 0                             | 1 | 0   |
| 101  | No of SHGs which accessed bank loans  | 19   | 24                            | 2 | 0   |
| <b>Khadi, Village &amp; Cottage Industries</b> |   |      |                               |   |     |
| 102  | Bee Keeping   | NA   | No                            | 1 | 0   |
| 103  | Sericulture (Silk Production)   | NA   | No                            | 1 | 0   |
| 104  | Handloom  | NA   | No                            | 1 | 0   |
| 105  | Handicrafts   | NA   | No                            |   |     |
| <b>Social Forestry</b>                         |   |      |                               |   |     |

|   |   |    |                                |   |   |
|---|---|----|--------------------------------|---|---|
| 106                                     | Availability of Community Forest  | NA | No                             | 1 | 0 |
| <b>Minor Forest Produce</b>             |   |    |                                |   |   |
| 107                                     | Availability of minor forest production   | NA | No                             |   |   |
| 108                                     | Number of Households where only source of livelihood is minor forest production   | NA | NA                             |   |   |
| <b>Small Scale Industries</b>           |   |    |                                |   |   |
| 109                                     | Availability of cottage and small scale units (Fabrication/Construction material/Dairy based/Textile etc.) units                | NA | No                             | 1 | 0 |
| <b>Adult &amp; Non-Formal Education</b> |   |    |                                |   |   |
| 110                                     | Availability of Adult Education Centre  | NA | No ( Nearest facility 2-5 kms) | 1 | 0 |
| <b>Part B</b>                           |   |    |                                |   |   |
| <b>Health &amp; Nutrition</b>           |   |    |                                |   |   |
| 111                                     | Total number of registered children in Anganwadi  | NA | 116                            |   |   |
| 112                                     | Total number of children (0-6 years) immunized under ICDS   | NA | 116                            |   |   |
| 113                                     | Total number of Pregnant women  | NA | 19                             |   |   |
| 114                                     | No of pregnant women receiving services under ICDS  | NA | 19                             |   |   |
| 115                                     | Total number of lactating mothers   | NA | 17                             |   |   |
| 116                                     | No of lactating mothers receiving services under ICDS   | NA | 17                             |   |   |
| 117                                     | Total no of women delivered babies at the hospitals who are registered with ASHA Anganwadi workers                              | NA | 18                             |   |   |
| 118                                     | Total no of children in ICDS Common Application Software  | NA | 2                              |   |   |
| 119                                     | No of young anaemic children in ICDS Common Application Software (6-59 months)  | NA | 2                              |   |   |
| 120                                     | Total number of newly born children during the year 2018-19   | NA | 0                              |   |   |
| 121                                     | No of newly born children underweight during the year 2018-19   | NA | 0                              |   |   |
| 122                                     | No of households not having sanitary latrines   | NA | 170                            |   |   |
| <b>Social Security</b>                  |   |    |                                |   |   |
| 123                                     | Total no of eligible beneficiaries under Pradhan Mantri Matru Vandana Yojana  | NA | 0                              |   |   |
| 124                                     | No of beneficiaries receiving benefits under Pradhan Mantri Matru Vandana Yojana  | NA | 0                              |   |   |
| 125                                     | Total no. of eligible beneficiaries under Aayushman Bharat-Pradhan Mantri Jan Arogya Yojana or any State Govt Health scheme     | NA | 0                              |   |   |
| 126                                     | No. of beneficiaries receiving benefits under Aayushman Bharat-Pradhan Mantri Jan Arogya Yojana or any State Govt Health scheme | NA | 0                              |   |   |
| 127                                     | Total number of eligible households under National Food Security Act (NFSA)   | NA | 700                            |   |   |
| 128                                     | Total no of households receiving food grains from Fair Price Shops  | NA | 700                            |   |   |
| 129                                     | Total number of farmers registered under Pradhan Mantri Kisan Pension Yojana (PMKPY)  | NA | 0                              |   |   |
| 130                                     | Total number of farmers in the age of 18-40 years subscribed to Pradhan Mantri Kisan Pension Yojana (PMKPY)                     | NA | 0                              |   |   |
| <b>Agriculture &amp; Livelihoods</b>    |   |    |                                |   |   |
| 131                                     | Total no of farmers   | NA | 0                              |   |   |

|                        |  |    |   |  |  |
|------------------------|--|----|---|--|--|
| 132                    | No of farmers received benefits under PMFBY ( Pradhan Mantri Fasal Bima Yojana )               | NA | 0 |  |  |
| 133                    | No of farmers adopted organic farming during 2018-19   | NA | 0 |  |  |
| 134                    | Number of farmers received the soil testing report   | NA | 0 |  |  |
| <b>Good Governance</b> |  |    |   |  |  |
| 135                    | Total no of elected representatives  | NA | 0 |  |  |
| 136                    | No of elected representatives oriented under Rashtriya Gram Swaraj Abhiyan                     | NA | 0 |  |  |
| 137                    | No of elected representatives undergone refresher training under Rashtriya Gram Swaraj Abhiyan | NA | 0 |  |  |
| 138                    | Total approved Labour Budget for the year 2018-19  | NA | 0 |  |  |
| 139                    | Total expenditure approved under NRM in the Labour Budget for the year 2018-19                 | NA | 0 |  |  |
| 140                    | Total area covered under Irrigation (drip, sprinkler), If in acres divide by 2.47              | NA | 0 |  |  |
| 141                    | No of households having piped water connection   | NA | 0 |  |  |





## ANNEXURE - IV



MINUTES OF GRAMA PANCHAYAT MEETING











## ANNEXURE - V



MINUTES / RESOLUTION OF GP ACCEPTING / APPROVING THE PLAN









22.01.2021 வெள்ளிக்கிழமை சிற்றூர்  
வளப்பக்கிடி ஊராட்சியின் அடுத்த 5 அணைகளைக்  
காண ஊராட்சி வளர்ச்சித் திட்டம் தயாரிப்பதற்காக  
அமைக்கப்பட்ட திராட்சை ஊராட்சி வளர்ச்சி அமைச்சகம்  
(பி) கட்டம் பஞ்சாயத்து தலைவர் A. சாங்கர்  
அவர்கள் தலைமையில் நடைபெற்றது.

அந்த கமிட்டியின் ஊராட்சி வளர்ச்சித்  
திட்டம் தயாரிப்பதற்கு அடிப்படையான சிறிய  
வாரியான கணக்கெடுப்பின் மூலம் சிலைக்கப்  
பெற்ற மக்களின் தேவைகள் மற்றும் விவாதிக்கப்  
பட்டது.

பி) அணைகள் தங்கள் மக்களின்  
பஞ்சாயத்திற்கு தேவையானவைகளை அட்டவணைப்  
படுத்தி கிடைத்தார்கள். அவ்வாறு தேவைகள்  
பற்றியும் விவாதிக்கப்பட்டது.

இக்கட்டம் மூலம் கீழ்க்கண்ட திட்டங்களின்  
கிடைக்கப்பட்டது.

திராட்சை ரண் : 1

அடிப்படைகள் கணக்கெடுப்பில் சிலைக்க  
தேவைகளை அதனால் சம்பந்தமான புலனாய்ச்சை  
சாத்தித்து அது மீது உறுதி செய்து வெண்டும்.

திராட்சை ரண் : 2

அட்டவணைப்படுத்தப்பட்ட தேவைகளை  
நேரில் பார்த்து உறுதிப்படுத்த வெண்டும்.

திராட்சை ரண் : 3

பஞ்சாயத்திற்கு தேவையான  
அடிப்படைத் தேவைகள் மக்களின் வாழ்வாதார  
சம்பந்தமான தேவைகள் சார்ந்த மற்றும் சிதா  
சம்பந்தப்பட்ட தேவைகள் அனைத்தையும்  
பிடிவகின்படி உறுதி செய்து கிடைக்க பிடிவகி  
தயார் செய்து வெண்டும்.

அடுத்தக் கட்டத்தில் அந்த கிடைக்கப்  
பிடிவகின்படி திட்டம் தயாரித்து உறுதி  
செய்யப்பட வெண்டும்.

கட்டத்தில் பங்கெடுப்பவர்கள் :










| S.No | NAME / PHONE.No             | DESIGNATION         | SIGNATURE     |
|------|-----------------------------|---------------------|---------------|
| 1)   | V.SUL V.8356<br>9659155630  | PANCHAYAT PRESIDENT | V.SUL         |
| 2)   | T. RAJNA / 9443886044       | Headmaster          | T.Rajna       |
| 3)   | SANDHYA.K<br>8754986715     | WARD MEMBER         | K.Sandhya     |
| 4)   | JENMARAGINI.T<br>9751901436 | SANITATION WORKER   | Jenmaragini.T |
| 5)   | STALLA MARY.T<br>-          | SANITATION WORKER   | Stalla Mary.T |




| S.No | NAME / PHONE.No                  | DESIGNATION                  | PAGE<br>DATE | SIGNATURE       |
|------|----------------------------------|------------------------------|--------------|-----------------|
| 6)   | JACKLINE . W                     | SANITATION WORKER            |              |                 |
| 7)   | N. Chinia<br>8489 200563         | Farmer                       |              | Nichin          |
| 8)   | K. KARUNAMOORTHY<br>94433 83720  | GAWDESY - 40<br>Secretary    |              | K. Karunam      |
| 9)   | A. MANOHARAN<br>9047281578       | MEMBER WARD                  |              | A. Manohar      |
| 10)  | SENTHIL KUMAR . S<br>7373 565681 | SANITATION WORKER            |              | Senthil Kumar   |
| 11)  | PARAMASIVAM . T<br>9786543630    | Electrification<br>Panchayat |              | T. Paramasivam  |
| 12)  | S. KARTHIKEYAN<br>97868 32529    | FARMER                       |              | S. Karthikeyan  |
| 13)  | RAMDOSS<br>9751405989            | FARMER                       |              | Ramam           |
| 14)  | DINESH KUMAR . T<br>63830 77443  | YOUTH                        |              | T. Dinesh Kumar |
| 15)  | SURIYA . S<br>7825925512         | YOUTH                        |              | S. Surya        |

| S.No | NAME / PHONE.No                | DESIGNATION                          | PAGE<br>DATE | SIGNATURE        |
|------|--------------------------------|--------------------------------------|--------------|------------------|
| 16)  | G. VASANTHAN<br>6382 810004    | youth                                |              | G. Senthil       |
| 17)  | C. NARGES<br>6382790429        | youth                                |              | Charges          |
| 18)  | A. ANNASI<br>-                 | OLD AGE Rep.                         |              | A. Annasi        |
| 19)  | PARAMASIVAM . P<br>8012366283  | FARMER OLD AGE<br>Rep.               |              | P. Paramasivam   |
| 20)  | SEBASTIAN . A<br>9688109683    | Daily Wage labour                    |              | A. Sebastian     |
| 21)  | A. DEVADOSS<br>8098 144619     | MEMBER cooperative<br>Society Member |              | A. Devadoss      |
| 22)  | GOPI . S<br>8675105273         | YOUTH                                |              | S. Gopi          |
| 23)  | S. CANDRASEKARAN<br>9789382643 | Agri Labour                          |              | S. Candrasekaran |
| 24)  | P. KARTHIKEYAN<br>9786587268   | MEMBER WARD                          |              | P. Karthikeyan   |
| 25)  | SURIYA . S<br>7094833004       | YOUTH                                |              | S. Surya         |



| SNO | NAME / PHONE.No                     | DESIGNATION    | SIGNATURE  |
|-----|-------------------------------------|----------------|--|
| 26) | RAJIV GANDHI.S<br>9095839267        | FARMER         |    |
| 27) | DINESH.D<br>0567903310              | FARMER (DUBAI) |    |
| 28) | JOSEPH.P                            | OLD AGE Rep.   |    |
| 29) | M.SUBRAMANIAN<br>9965657963         | OHT operator   |    |
| 30) | T.UDHAYAN<br>6379259476             | FARMER         |    |
| 31) | A.DHANABAL<br>7373581975            | FARMER         |    |
| 32) | JAGAJEEVAN<br>8940628465            | MEMBER WARD    |   |
| 33) | K. Baladhadayushapani<br>8760078668 | FARMER         |  |
| 34) | Saiva Raju.P                        | FARMER         |  |







## ANNEXURE - VI



**SURVEY QUESTIONNAIRE**





## A. BASIC PROFILE OF VILLAGE

| SI No | Basic Profile               |            |          |            |        |    |           |  |
|-------|-----------------------------|------------|----------|------------|--------|----|-----------|--|
| 1     | Village Name                |            |          |            |        |    |           |  |
| 2     | Gram Panchayat Name         |            |          |            |        |    |           |  |
| 3     | Block Name                  |            |          |            |        |    |           |  |
| 4     | Name of District            |            |          |            |        |    |           |  |
| 5     | Total Population            |            |          |            |        |    |           |  |
| (i)   | Male                        |            |          |            |        |    |           |  |
| (ii)  | Female                      |            |          |            |        |    |           |  |
| (iii) | General                     | BC         | MBC      | SC         | SC-A   | ST | Others    |  |
| 5     | Total number of House holds |            |          |            |        |    |           |  |
| i     | Huts                        | Tiles Roof | Concrete | Govt House | Others |    | Houseless |  |

| SI No | Basic Profile                            |        |           |         |                  |  |
|-------|--|--------|-----------|---------|------------------|--|
| 6     | Sex Ratio                                |        |           |         |                  |  |
| 7     | Literacy Rate (%)                        |        |           |         |                  |  |
| 8     | Religion                                 |        |           |         |                  |  |
|       | Hindu                                    | Muslim | Christian | Buddist | Others (specify) |  |
| 9     | Total No. of SHGs                        |        |           |         |                  |  |
| 10    | Total Area (in acres)                    |        |           |         |                  |  |
| 11    | Area Irrigated (in acres)                |        |           |         |                  |  |
| 12    | Total Non-irrigated Land area (in acres) |        |           |         |                  |  |
| 13    | Barren Land-Private (in acres)           |        |           |         |                  |  |
| 14    | Barren Land-Govt (in acres)              |        |           |         |                  |  |

## B. EDUCATION

|     |  |      |       |         |      |       |         |      |       |         |      |       |           |      |       |
|-----|--|------|-------|---------|------|-------|---------|------|-------|---------|------|-------|-----------|------|-------|
| 1   | Information regarding Education and Educational Institutes |      |       |         |      |       |         |      |       |         |      |       |           |      |       |
| (i) | No of Children (0 to 14 yrs.)                              |      |       |         |      |       |         |      |       |         |      |       |           |      |       |
|     | 0 to 3   |      |       | 3+ to 5 |      |       | 5+ to 7 |      |       | 7+ to 9 |      |       | 9+ to 14+ |      |       |
|     | Girls  | Boys | Total | Girls   | Boys | Total | Girls   | Boys | Total | Girls   | Boys | Total | Girls     | Boys | Total |

|      |            |                         |                         |       |   |  |
|------|------------|-------------------------|-------------------------|-------|---|--|
| (ii) | Government | Primary                 | Remarks/ Source of Data | (iii) | No. of children (6-14) who are not enrolled in School |  |
|      |            | Middle School           |                         |       | (iv)  | No. of girls (6-14) who are not enrolled in School |
|      |            | High School             |                         |       | (v)   | No. of school dropouts (6-14)                      |
|      |            | Higher Secondary School |                         |       | (vi)  | No. of Anganwadi centres                           |
|      | Private    | Primary                 |                         |       | (vii)   | No. of education centres for the Child labour      |
|      |            | Middle School           |                         |       | (viii)  | No. of children enrolled in child labour schools   |
|      |            | High School             |                         |       | (ix)  | Information about Children with special need       |
|      |            | Higher Secondary School |                         |       |   |  |

## 2. INFORMATION ABOUT INFRASTRUCTURE OF EDUCATION CENTRES

| Sl. No. | Education Centres        | Own Building | Drinking Water | Teacher-student ratio | Toilet | Plyground | Compound | Remarks/ Source of Data |
|---------|--------------------------|--------------|----------------|-----------------------|--------|-----------|----------|-------------------------|
| (i)     | Anganwadi                |              |                |                       |        |           |          |                         |
| (ii)    | Primary School           |              |                |                       |        |           |          |                         |
| (iii)   | Middle Schools           |              |                |                       |        |           |          |                         |
| (iv)    | High Schools             |              |                |                       |        |           |          |                         |
| (v)     | Higher Secondary schools |              |                |                       |        |           |          |                         |
| (vi)    | Others                   |              |                |                       |        |           |          |                         |



### 3. WHAT IS THE MAJOR REASON OF THE CHILDREN (NUMBER) NOT ATTENDING SCHOOLS

| Sl. No. | Main reasons   | Female | Male | Total | Remarks/<br>Source of Data |
|---------|--|--------|------|-------|----------------------------|
| (i)     | Education centres too far to attend classes                              |        |      |       |                            |
| (ii)    | Parents migrate away for work and so the children have to accompany them |        |      |       |                            |
| (iii)   | Engage in work for earning at own house                                  |        |      |       |                            |
| (iv)    | Engage in labour work in others house for earning                        |        |      |       |                            |
| (v)     | Have to look after younger siblings                                      |        |      |       |                            |
| (vi)    | No toilet at education centres   |        |      |       |                            |
| (vii)   | Never got a scope to get admitted to an education centre                 |        |      |       |                            |
| (viii)  | Other reasons (please specify)   |        |      |       |                            |

| 4.   | Information about Village Education Committee             | Remarks/<br>Source of Data |
|------|---|----------------------------|
| (i)  | Whether there is a Village Education Committee in Village |                            |
| (ii) | No. of times the committee hold meetings last year:       |                            |

### C. PUBLIC HEALTH AND SANITATION

| 1     | Information of Health infrastructure in the village               |               |
|-------|---|---------------|
| (i)   | Whether PHC/Sub Health Centres are available (Yes/No)             |               |
| (ii)  | Whether Anganwadi Centres are available (Yes/No) If Yes, how many |               |
| (iii) | Distance of Primary Health Centres (km):                          |               |
| (iv)  | Availability of Human Resources in PHC                            | Doctor        |
|       |   | Nurse         |
|       |   | Support staff |
| (v)   | Distance of hospitals except PHC (km)                             |               |
| (vi)  | Rural hospital Sub-divisional hospital District hospitals         |               |
| (vii) | Private nursing homes   |               |

| 2     | Information about the availability of health services for mother and child in the village       |                  |
|-------|---|------------------|
| (i)   | How many pregnant mothers did not take 2 tetanus injections during last one year                |                  |
| (ii)  | How many children were born during last one year  | Govt Hospital    |
|       |   | Private Hospital |
|       |   | Home             |
| (iii) | Born in home without the assistance of Doctors or Nurse or Health Assistants or trained Midwife |                  |
| (v)   | No. of Death during Delivery in last one year   | Mother           |
|       |   | Child            |

### 3 Information about the availability of health services for mother and child in the village

|         |  |
|---------|--|
| (v)     | How many children within 1 to 5 years age died during last 1 year.   |
| (vi)    | No. of children of 5 yrs. age not covered under all immunization programmes during the last year                               |
| (vii)   | No. of children (of 0 to 1 yrs age) not covered under all immunization programmes, during last year                            |
| (viii)  | No. of children not covered under anti measles vaccine during last one year  |
| (ix)    | No. of children not brought under pulse polio of 0 to 5 years during last 1 year   |
| (x)     | No. of children taken vaccines of hepatitis B/MMR at his own cost during last 1 year   |
| (xi)    | How many children did not get health checkup during last 1 year  |
| (xii)   | No. of pregnant mother not covered under any health checkup  |
| (xiii)  | Whether the weight of the children is regularly measured at Anganwadi Centres (Yes/No)   |
| (xiv)   | How many children were weighed within 1 day after their birth during the last year   |
| (xv)    | How many children of age between 0-3 yrs were weighed during the last year   |
| (xvi)   | How many of them are suffering from acute malnutrition   |
| (xvii)  | How many children between the age group 3 to 5 years were weighed during last year   |
| (xviii) | No. of families consuming iodized salt   |
| (xix)   | No. of children not registered after birth   |
| (xx)    | No. of deaths of children, aged less than 1 year, not registered during the last year  |
| (xxi)   | No of deaths of children, aged between 1-5 years, not registered during the last year Others (mention the name of the disease) |
| (xxii)  | No. of deaths of persons, aged more than 5 years, not registered during the last year  |

### 3. COMMON DISEASE IN THE VILLAGE

| SL     | Name of the Disease                      | No of Persons affected | Remarks / Source of Data |
|--------|--|------------------------|--------------------------|
| (i)    | Diarrhea                                 |                        |                          |
| (ii)   | Dysentery                                |                        |                          |
| (iii)  | Breathing problems                       |                        |                          |
| (iv)   | Night blindness                          |                        |                          |
| (v)    | Eye cataract                             |                        |                          |
| (vi)   | Malaria                                  |                        |                          |
| (vii)  | Phylaria                                 |                        |                          |
| (viii) | Tuberculosis                             |                        |                          |
| (ix)   | Leprosy                                  |                        |                          |
| (x)    | HIV/AIDS                                 |                        |                          |
| (xi)   | Others (mention the name of the disease) |                        |                          |

### 4. Service of doctors or health workers available in the village ( in nos) Remarks/ Source of Data

|        |                           |  |  |
|--------|---------------------------|--|--|
| (i)    | MBBS                      |  |  |
| (ii)   | Homoeopathy               |  |  |
| (iii)  | Ayurveda                  |  |  |
| (iv)   | Hakim                     |  |  |
| (v)    | Trained midwife           |  |  |
| (vi)   | Rural Health Worker       |  |  |
| (vii)  | State Health Personnel    |  |  |
| (viii) | Unqualified practitioners |  |  |
| (ix)   | Kaviraj                   |  |  |
| (x)    | Others                    |  |  |

| 5 Information on sanitation in GP area: |   |              |            |                                      | Remarks / Source of Data |
|---|---|--------------|------------|--------------------------------------|--------------------------|
| (i)                                     | Is the Village Open Defecation Free   |              |            |                                      |                          |
| (ii)                                    | Community Waste Disposal System   |              |            |                                      |                          |
| (iii)                                   | Availability of Community Bio Gas or Recycle of Waste for production  |              |            |                                      |                          |
| (iv)                                    | Sources of drinking water (in nos.),  |              |            |                                      |                          |
|   | BoreWells   | Closed Wells | Open Wells | Pond /lake Tape Water with pipe line |                          |
| (v)                                     | Is there any source of arsenic contaminated water, if yes, how many   |              |            |                                      |                          |
| (vi)                                    | Is there any families collecting drinking water from canals, ponds, rivers, streams, if yes, how many                     |              |            |                                      |                          |
| (vii)                                   | No. of families not having their own sanitary latrines  |              |            |                                      |                          |
| (viii)                                  | No. of families not having smoke-free oven  |              |            |                                      |                          |
| (ix)                                    | No. of families not discharging garbage and sewerage water in hygienic manner   |              |            |                                      |                          |
| (x)                                     | Is the Village Health Sanitation and Nutrition Committee (Yes/No). If 'yes', at what interval the committee holds meeting |              |            |                                      |                          |

## D ECONOMIC DEVELOPMENT, LIVELIHOOD, AGRICULTURE AND ALLIED ACTIVITIES

| 1 Information regarding women Self-help Groups |   | Remarks |
|--|---|---------|
| (i)  | Total No. of Self-Help Groups (SHGs)  |         |
| (ii)   | Total no. of members in all Self Help Groups  |         |
| (iii)  | No of SHGs Received Revolving Funds   |         |
| (iv)   | Received training for the SHG members for skills development                                      |         |
| (v)  | Number Women connected with Federations   |         |
| 2 Farmers groups / Clubs                       |   |         |
| (vi)   | No of farmers Groups / Clubs  |         |
| (vii)  | No of farmers registered in Farmers Groups/clubs  |         |
| (viii)   | No of groups registered in NABARD / Bank  |         |
| (ix)   | Number of Farmers connected with Farmer producers organization                                    |         |
| 3 Livelihood Activities                        |   |         |
| (x)  | Doing economic activities with bank loan and govt, grants   |         |
| (xi)   | Number of families involved in livelihood activities  |         |
| (xii)  | Number of Group/Individual activities   |         |
| (xiii)   | Engaged in other social work (like health, nutrition, education) apart from doing their own work. |         |





| 8     | Other Agriculture activities   | Remarks |
|-------|--|---------|
| (i)   | Is the Village covered under agricultural cooperative societies (yes/no) |         |
|       | If Yes, how many families are member of the agr. coop. society           |         |
| (ii)  | How many families have done soil testing in the last 1 year              |         |
| (iii) | No. of Water Conservation structures constructed during last 3 years     |         |
| (iv)  | Total land treated for better water and soil conservation (in acre)      |         |
| (v)   | What are the different types of organic manure used                      |         |

| 9     | Information regarding Animal Husbandry in Village                             | Remarks |
|-------|---|---------|
| (i)   | No of Major Cattle  |         |
|       | Cow Bull Calf Buffalo Goat Sheap Hen Pig Duck Others                          |         |
| (ii)  | How many acres of land are used to produce fodder                             |         |
| (iii) | Is there a milk cooperative society (yes/no)                                  |         |
| (iv)  | Number of families are having dairy activities                                |         |
| (v)   | Number of families have involved in poultry activities                        |         |
| (vi)  | Number of families have involved in Goat rearing                              |         |
| (vii) | How many veterinary doctors or technicians available for treatment of animals |         |

| 10   | Total Forest coverage in Village                     | Remarks / Source of Data |
|------|--|--------------------------|
| (i)  | Total forest area (acres)                            |                          |
| (ii) | Is there any Village Forest Committee (VFC) (yes/no) |                          |

| 11    | Livelihoods in the Village  | Remarks / Source of Data |
|-------|---|--------------------------|
| (i)   | How many days, on an average, in a year labourers migrate for work and in which time of the year they migrate |                          |
| (ii)  | How many days, on an average, in a year labourers get work within the village during one year                 |                          |
| (iii) | Total number of households in the village with Job Card   |                          |
| (iv)  | How many households have received 100 days of work in the last one year                                       |                          |



| 12 Information related to small industry located in the Village |  |  |   |  | Remarks |       |
|---|--|--|---|--|---------|-------|
| (i)   | Name of the industry   | How many units of this Industry are functional | How many families are engaged with Industry | How many entrepreneurs are engaged with Industry |         |       |
|   |  |  |   | Women  | Men     | Total |
| (ii)  | Are there any big industries/factories in the Village, if yes, please write name and description |  |   |  |         |       |
| (iii)   | Number of Youth trained under different Government Skill building programmes                     |  |   |  |         |       |
| (iv)  | How many people migrate for work and how many days in a year                                     |  |   |  |         |       |
| (v)   | How many families are not having proper Jobs   |  |   |  |         |       |

## E. WOMEN & CHILD DEVELOPMENT AND SOCIAL DEVELOPMENT

| 1 Information regarding Women and Child Development in the GP |   | Remarks / Source of Data |  |
|---|---|--------------------------|--|
| (i)   | No. of children regularly getting nutritious food at Anganwadi Centres                              |                          |  |
| (ii)  | No. of women, having age below 18 years, got married last year                                      |                          |  |
| (iii)   | No. of women, having age below 18 years, became mother last year                                    |                          |  |
| (iv)  | No. of mandays of work received by women residing in the village during last one year under MGNREGS |                          |  |
| (v)   | No. of women covered under widow pension  |                          |  |

|        |   |  |  |
|--------|---|--|--|
| (vi)   | No. of women headed Households  |  |  |
| (vii)  | Whether VCPC (Village Child Protection Committee) formed                    |  |  |
| (viii) | Percentage of Children aged 0 to 3 years registered under Anganwadi Centres |  |  |
| (ix)   | Percentage of Children categorized as non-Stunted as per ICDS records       |  |  |

| 2 Information regarding Social Development |   | Remarks / Source of Data |  |
|--|---|--------------------------|--|
| (i)  | Number of Old age pension   |                          |  |
| (ii)                                       | Number of Widow Pension   |                          |  |
| (iii)                                      | Number of Disability pension  |                          |  |
| (iv)                                       | Any other pension holder  |                          |  |
| (v)  | What are the different avenues of amusement/recreation in the village       |                          |  |
| (vi)                                       | How many community based organisations are there in the village             |                          |  |
| (vii)                                      | What are the different sports and games facilities available in the village |                          |  |
| (viii)                                     | Retired govt. employee who are still capable to work and contribute         |                          |  |
| (ix)                                       | Number of Senior Citizens in the village                                    |                          |  |

## F. INFRASTRUCTURE, BASIC AMENITIES AND MISCELLANEOUS

| SI     | Particulars  | Unit | Remarks / Source of Data |
|--------|--|------|--------------------------|
| (i)    | Total Mud Road (Km)  |      |                          |
| (ii)   | Total metal (Thar) top road (km)   |      |                          |
| (iii)  | Total concrete road (km)   |      |                          |
| (iv)   | Total brick road (km)  |      |                          |
| (v)    | Total no. of concrete culvert  |      |                          |
| (vi)   | Number of wooden or bamboo culvert   |      |                          |
| (vii)  | Total number of bridges  |      |                          |
| (viii) | Number of Houses not connected by the all-weather road                                   |      |                          |
| (ix)   | Distance of the bus road from the Village (km)   |      |                          |
| (x)    | Percentage of HH with electric connection  |      |                          |
| (xi)   | Percentage of HH using clean energy (LPG, Bio-Gas)                                       |      |                          |
| (xii)  | Is there any santhai in the area, if so, how many days in a week the santhai takes place |      |                          |
| (xiii) | Is there any bazar in the area, if so, how many days in a week the bazar takes place     |      |                          |
| (xiv)  | Is there any library in the Village, if yes, how many                                    |      |                          |
| (xv)   | Is there any community hall in the village, if yes, how many                             |      |                          |
| (xvi)  | Is internet service available in the Village   |      |                          |
| (xvii) | No. of CSCs in the Village ( Common Service Centre)                                      |      |                          |

| SI      | Particulars  | Unit | Remarks / Source of Data |
|---------|--|------|--------------------------|
| (xviii) | How many ATMs are available in the village   |      |                          |
| (xix)   | Number of PDS - Ration Shops (Public Distribution System)  |      |                          |
| (xx)    | No. of families using bio gas  |      |                          |
| (xxi)   | No. of families using LPG  |      |                          |
| (xxii)  | Has there been any incidence of natural calamities in large scale (like flood, drought, cyclone etc) in the village during the last 5 years, if yes, what are they |      |                          |





# GALLERY

1. PANCHAYAT OFFICE BUILDING TO BE RENOVATED



3. RATION SHOP TO BE RENOVATED



2. PRIMARY SCHOOL BUILDING TO BE RENOVATED



4. LIBRARY BUILDING TO BE RENOVATED







**BLUE STAR**

**GAWDESY**

GANDHIAN WELFARE AND DEVELOPMENT SOCIETY

**Research and Action Centre for  
Local Democracy  
Office address:**

AG 95, 7th Main Road, Anna Nagar,  
Chennai 600040

**Contact Number: 9486752105**

**Panchayat President**

Panchayat Office

Keelath theru, Valappkudi (po),  
Thirukattupalli (road), Thiruvaiyaru (tk),  
Thanjavur (Dt), Pincode: 613104.

**Contact Number : 9659155630**