



Gram Panchayat Development Plan

Perspective Plan for Five Consecutive Years (2021-2026)

Panchayat
Palamaneri

Block
Budhalur

District
Thanjavur





Gram Panchayat Development Plan

Perspective Plan for Five Consecutive Years (2021 - 2026)

Panchayat
Palamaneri

Block
Budhalur

District
Thanjavur





V. Sasirekha

President
Palamaneri Panchayat

FROM THE DESK OF THE PANCHAYAT PRESIDENT PALAMANERI PANCHAYAT BUDHALUR BLOCK THANJAVUR DISTRICT

“True democracy cannot be worked by twenty men sitting at the centre. It has to be worked from below by the people of every village” - **Mahatma Gandhi**

Gram Panchayats have been mandated to prepare and implement plans for economic development and social justice. We have developed a Gram Panchayat Development Plan (**GPDP**) by ideally matching people's needs, basic services and their aspirations, prioritized in accordance with the available local resources through a participatory, inclusive and transparent process. We thank **RACLD** and **GAWDESY** for their support in preparation of the development plan for the Panchayat.

We strongly believe that sustainable development of the nation can be made possible by the sustainable development of the local Governments. We have identified the following as the goals based on the detailed analysis in our Panchayat in line with the SDG goals of UN

- ❖ End Poverty and Hunger, achieve food security and improved nutrition and promote sustainable agriculture in the Panchayat
- ❖ Ensure healthy lives and promote well-being for all at all ages
- ❖ Ensure inclusive and equitable quality education and promote lifelong learning opportunities for all
- ❖ Achieve gender equality and empower all women and girls in the Panchayat
- ❖ Ensure availability and sustainable management of water and sanitation for all
- ❖ Ensure access to affordable, reliable, sustainable and modern energy for all
- ❖ Promote sustained, inclusive and sustainable economic growth, full and productive employment and decent work for all
- ❖ Build resilient infrastructure, promote inclusive and sustainable industrialization and foster innovation
- ❖ Make Panchayats and human settlements inclusive, safe, resilient and sustainable
- ❖ Conserve and sustainably use the rivers and water resources for sustainable development
- ❖ Protect, restore and promote sustainable use of terrestrial ecosystems, sustainably manage forests, combat desertification, and halt and reverse land degradation and halt biodiversity loss
- ❖ Promote peaceful and inclusive societies for sustainable development, provide access to justice for all and build effective, accountable and inclusive institutions at all levels
- ❖ Strengthen the means of implementation and revitalize the Partnership for Sustainable Development

We are hopeful of achieving these goals by proper strategy, people involvement and partnerships with all the stakeholders. We the people from Palamaneri Panchayat are committed to achieve the goals.

Regards

V. Sasirekha



Thiru. S. Samuel Inbadurai,

Director

State Institute of Rural Development & Panchayat Raj (Rural Development & P.Raj Department, Govt. of Tamilnadu)



The prime objective of SIRD&PR is holistic and sustainable development of the rural area through better and effective governance and enriched service delivery by developing a professional, impartial and efficient rural development personnel service that is responsive to the needs of the citizens. This will be achieved by enhancing the capabilities of the PRI Functionaries, the officials of the RD&PR department at all levels and other stakeholders through appropriate and relevant capacity building activities. The emphasis will be on imparting the requisite knowledge, skills and attitude to effectively perform the functions they are entrusted with and also development of proper ethics, commitment to Work and empathy for the vulnerable sections such as women, transgender, differently abled, aged, SC/ST etc.

SIRD&PR has been playing its own modest but credible role in Tamil Nadu by facilitating qualitative changes in programme implementation through a process of the following components:

- ❖ Panchayat Raj & Local governance, centrally sponsored schemes, State funded schemes, Sustainable Development Goals, Water and Sanitation, GIS applications, Rural infrastructure development. Rural enterprise development, Women empowerment, Livelihood initiatives, Information Technologies, Monitoring and evaluation, Transparency & Accountability, Rural Engineering, Village Volunteerism, Distance learning, Watershed Management, Climate Change & Natural Resources Management, Disaster Management, Research & Action Research.
- ❖ Panchayats have been mandated for the preparation of Panchayat Development Plan (PDP) for economic development and social justice utilizing the resources available to them. The PDP planning process has to be comprehensive and based on participatory process which involves the full convergence with Schemes of all related Central Ministries / Line Departments related to 29 subjects enlisted in the Eleventh Schedule of the Constitution.

We are happy that Research and Action Centre for Local Democracy (RACLD) in discussion with SIRD has assisted Five Panchayats in developing GPDP in Tanjore District. GPDPs will improve the efficacy of the Panchayats as they can understand the development plan of the Panchayats well.

Regards

Thiru. S. Samuel Inbadurai



Dr. Deepamala Krishnamoorthy

Founder Chairperson,
Research and Action Centre for Local
Democracy (RACLD)



“STRENGTHENING DEMOCRACY IS THE ROAD TO SUSTAINABLE DEVELOPMENT”

Research and Action Centre for Local Democracy (**RACLD**) strongly believes in the fact that Local governments are at the core of democratic development around the world and it is the everyday work carried out by villages, towns, cities, municipalities and regions that create the change that is fundamental for equitable, inclusive and sustainable global development. We live in a time when global phenomena such as climate change, urbanization, migration and unemployment have repercussions in people’s everyday lives, which is why functional local, democratic institutions are more important than ever before.

Its highly critical for all the Panchayats to have a proper strategic development plan, without which we cannot make any progress in the space of Rural Development. As per the 11th schedule of the constitution, Panchayats are mandated to handle 29 subjects ranging from agriculture to small scale industries to ensure the welfare of the weaker sections of the Panchayats. We fail to capitalise the rural resources as we don’t have a strong local government structure with a strategic implementation plan which is the basis for the rural economic upliftment of the people of the Panchayat.

RACLD facilitates the preparation of Gram Panchayat Development Plan (**GPDP**) through participation of community, civil society organizations and education institutions in select Panchayats in the state of Tamil Nadu to begin with. **RACLD** works with all these Panchayats by handholding them in coordination with the Rural Development Department to implement the prepared plans as per the GPDP for the next five years.

GPDPs have been prepared for the Panchayats as per the guidelines of the Government. Primary and secondary surveys were conducted with utmost care so that all the households are covered in the plan. For the analysis of the data students from eminent colleges were involved as interns. Several meetings were organised with the Panchayat presidents and the community to ensure their complete involvement in the plan. We thank **GAWDESY** for extending full support to carry out the planning process in the Panchayats.

Democracies need active, informed and responsible citizens; citizens who are willing and able to take responsibility for themselves and their communities and contribute to the political process. Through the process of decentralisation, ensuring transparency in creating critical field level data, community engagement, strategic planning and monitoring while preparing and executing the Panchayat Development Plan, citizens would be made aware of their responsibilities towards developing their Panchayats.

Looking forward to facilitate the creation of empowered local governments as sustainable rural economies.

Regards

Dr. Deepamala Krishnamoorthy



Mr Rajeev Ahal

Director

Environment, Climate Change and
Natural Resource Management Program
Deutsche Gesellschaft Für Internationale
Zusammenarbeit (GIZ) GmbH



Implemented by
giz Deutsche Gesellschaft
für Internationale
Zusammenarbeit (GIZ) GmbH

Gram Panchayats are the very foundation of our democracy and are best placed to truly enhance ecological, economic and social development in their areas in a sustainable manner. This is best conceptualised, structured, agreed and delivered through a comprehensive and participatory Gram Panchayat Development Plan. GPDP is a charter that the Gram Sabha agrees to and is the very design that they, along with the support of their Panchayat and the government and non government entities at various levels, strive to achieve.

One of the most crucial drivers for local rural development, and adapting it and making it resilient to the increasing climate variation and climate change vulnerabilities and their impacts is – Water and its interactions with soil, resulting in the life giving livelihood and ecosystem impacts is at the base of development. The purpose of the Indo German project `Water Security and Climate Adaptation in rural India (WASCA)' has been to design a comprehensive planning process, the Composite Water Resource Management (CWRM) approach, and developing and building capacities for such a planning. There can be no better example of how such a catchment level, water security based, climate adaptation based plan can be done by India's base republics – the Panchayats, than this GPDP plan done by the Panchayats of Thiruvaiyaru and Budhalur Block, Thanjavur District of Tamil Nadu.

We would like to compliment the leadership of the Panchayats and its people and RACLD for developing this `Model' plan which can be an example for the whole country. I would like to compliment our amazing partner MSSRF and the GIZ team in TN and the central team in Delhi, for their technical support in application of CWRM approach to this GPDP process, resulting in this GPDP document. We also hope for its speedy and comprehensive implementation, with convergent support to all public, social and private entities who believe in the real sustainable development of a nation that starts from its very foundation the Panchayat.

We look forward to the day when the 250,000 or so panchayats of India learn from these GPDP plan to enrich their own resolves through such a planning process.

Wishing all the success to the Panchayat leadership and the people of the Panchayat.

Warm Regards,

Mr. Rajeev Ahal

EXECUTIVE SUMMARY

GPDP - PALAMANERI PANCHAYAT

1. Introduction

This report presents the Gram Panchayat Development Plan (GPDP) for Palamaneri Panchayat in Budalur Block, Thanjavur District. The preparation and implementation of GPDP is aimed to promote economic development and social justice, by converging of all plans / schemes available to the geographical region. Thanjavur is well-known for its architectural marvel pilgrimage sites, but it also serves as a centre for South Indian art, earning the title of “South India’s Cradle of Arts”. Thanjavur lies in the Kaveri (Cauvery) River delta, about 30 miles east of Tiruchchirappalli, one of the most important rice-growing areas in India, sugarcane and peanuts (groundnuts) are grown in addition to rice.

The report is broadly classified into the following sections:

- a. Status of Palamaneri Grama Panchayat
- b. Work completed in previous years and in progress
- c. Process of participating plan and analysis of developmental gap / deficit
- d. Composite water resource management plan
- e. Goals set for the GP for the next 5 years
- f. Resource envelope and activities (scheme & sector wise)
- g. Annual plan and perspective plan
- h. GPDP implementation strategy
- i. Monitoring and evaluation

The vision of Palamaneri Gram Panchayat Development Plan report is to make the Gram Panchayat Self Sustainable to accomplish effective local self governance by empowering Panchayati Raj Institutions (PRIs) and building resilient rural economic models. Facilitator of GPDP is Research and Action Center for Local Democracy (RACLD), the Panchayat requested RACLD to support them in creation of the plan. Throughout the process the Panchayat got involved in preparing and finalizing the plan, and a resolution is passed by the Panchayat for accepting the plan. The partner NGO in Thanjavur is Gandhian Welfare & Development Society (GAWDESY).

2. Existing Scenario

Budalur Block falls under the region where groundwater resources are in semi-critical category. Additionally, District groundwater availability for future irrigation use is -3358.042 Ha.M showing there is deficit, and there is a projected rise in demand for domestic and industrial groundwater

use. Palamaneri Gram Panchayat has a geographical area of 135 Ha. 88 % of the annual rainfall is received during N-E monsoon season with 84 rainy days in three months; the onset of the rain was in the first week of October and cessation is at fourth week of December. Of the total rainy days 42% fall in N-E Monsoon season, 6% in summer, and 52% during S-W monsoon. The soil profile is 16.30% soils are fine and 83.70% fine loamy in texture, it has low water permeability and water infiltration rate. Annual average soil moisture content upto 15cm depth is 33% and annual evapo-transpiration is 734 mm. The land use pattern in the Palamaneri Gram Panchayat can be classified mainly into five categories; 48% of area irrigated by source, 15.13% of unirrigated land, 1.56% of current fallow land, 33.61% of non-agricultural uses, and 1.71% land area under miscellaneous tree crops etc. Existing water harvesting structure available is Oorani.

As of 2021, Palamaneri Gram Panchayat has a total population of 2155, of which 1073 is male and 1082 is female. The GP also accounts for a total of 629 Household/Number of Families. Comparing the population data of 2021 with that of 2011, there has been a fall in population growth. The GP has 271 concrete houses, 207 tiled roof houses, 14 houses with asbestos roof, 106 huts, and 31 has no house. Among the 629 families, 555 have own house, 37 have rental houses, and rest have no house (staying on roadside). Additionally maps, demographic information & socio-economic parameters of Palamaneri Panchayat has been tabulated, from primary and secondary sources.

The report has documented the details of Standing Committees of Grama Panchayat - Grama Panchayat Planning Facilitation Team (GPPFT), Ward Planning Facilitation Team (WPFT), Functionaries in-charge of GPDP in Panchayat office, and Other Government functionaries involved in GPDP. Further the GP standing committee is divided into 5 working groups; Human Development, Women & Child Development, Livelihoods Development, Social Justice & Social Security, and Infrastructure & Miscellaneous.

For the year 2019 -2020, the total income & expenditure for the works completed is 317868.50 INR.

3. Key Development Strategies

The data collected is used for development analysis of the GP, conducted by comparing charts, example: education level vs. gender, gender vs. employment status, ownership of land vs. income, etc. both at individual and household category. The data was also collected through from Participatory Rural Appraisal (PRA) and Household Survey in Palamaneri. Based on the data from primary and secondary sources, and people based requirements, a gap analysis is done to help identify issues that needs to be solved. Some areas requiring immediate action

are: 106 huts need replacement, 199 families need to be provided Patta, 159 families are using firewood for cooking food which needs replacement with LPG gas connection, new toilets to be allotted and constructed for 258 houses, solid waste not managed/cleaned for 296 houses, drainages to be connected /or constructed for 379 houses, creation of livelihood required for 324 families, alternate irrigation to be arranged during the drought season for nearly 277.5 HA., only minimum number of cattle in the village causing a gap in all 269 houses, and 274 the eligible persons required Old Age Pensions. Accordingly, a list of solutions/ activities that can be carried out to overcome the gap is prepared.

Along with the identification of issues and proposal of solutions, there is a need to clearly identify and determine; expenditure and source of funding. The Development of Status Report (DSR) is categorised into 5:

- a. Education
- b. Public Health and Sanitation
- c. Women, Child and Social Development
- d. Infrastructure, Basic Amenities and Miscellaneous
- e. Economic Development- Livelihood, Agriculture and Allied Activities

The issues/ problems identified in each of these categories is listed along with the strategies suggested to overcome the problems/ issues, and the source of fund.

The report also has prepared a Composite Water Resource Management Plan. In the Panchayat 74.76% of the water requirement for irrigation is through surface water; hence surface water harvesting has to be prioritised and rest of the water requirement for irrigation is through groundwater. The GP water budget is deficient by 997.1 Ha.M and available runoff for storage is 117.7 Ha.M, the village has to harvest the additional run-off of 6.5 Ha.M. Agriculture is the main consumer of water-specifically for paddy cultivation both in rain fed and wetlands, need to improve the water use efficiency by suitable technologies. Accordingly a consolidated list of proposed activities for water security is prepared.

The GPDP also ensures that the development goals of the Grama Panchayat is aligned with the 17 SDGs, a detailed localised Panchayat Development Goals is listed with activities to be carried out and volume of activity. The Sector wise allocation expected for 5 years is divided into two, first is for the execution of works approved by GP, and second is the fund required for trainings, meetings and awareness programs:

SL. NO.	Sector	Total Budget	Year - I	Year - II	Year - III	Year - IV	Year - V
		Amount (INR)	Amount (INR)	Amount (INR)	Amount (INR)	Amount (INR)	Amount (INR)
A	Education	1500000	0	1500000	0	0	0
B	Public Health and Sanitation	7055300	2310000	2560000	743000	707300	735000
C	Women & Child Development and Social Development	600000	400000	0	200000	0	0
D	Infrastructure, Basic Amenities and Miscellaneous	52381040	12041400	11346040	11721200	9021200	8251200
E	Economic Development- Livelihood, Agriculture and Allied Activities	100873050	27560000	28420000	28395000	12575000	3923050
F	Grand Total [F=A+B+C+D+E]	162409390	42311400	43826040	41059200	22303500	12909250
TRAININGS, MEETINGS AND AWARENESS PROGRAMS							
G	Education	575000	115000	115000	115000	115000	115000
H	Public Health and Sanitation	510000	102000	102000	102000	102000	102000
I	Women & Child Development and Social Development	540000	108000	108000	108000	108000	108000
J	Economic Development- Livelihood, Agriculture and Allied Activities	6625000	1325000	1325000	1325000	1325000	1325000
K	Grand Total [K=G+H+I+J]	8250000	1650000	1650000	1650000	1650000	1650000
Budget Total [F + K]		170659390	43961400	45476040	42709200	23953500	14559250

For the GPDP Implementation Strategy; total action plan report of Palamaneri Panchayat for the period 2021-2026 is prepared, adding upto to a total budget of 162409390 INR, which is tabulated into sector wise budget, scheme wise budget, and activity wise budget. Works has been further detailed out into four quarters, for the implementation during the first year, and in accordance to the implementation the monitoring and evaluation can be conducted on ground.

4. Conclusion

A clearly formulated development plan will promote informed data driven decision making, also to plan and distribute resources efficiently. The Panchayat must ensure the integration of MGNREGS workers in the development of Palamaneri Panchayat, can help carry out the plan efficiently with collective citizen participation. There is also a need to plan for rural enterprise promotion to build the rural economy. Integration of animal husbandry into agriculture can help enhance the output of both the sectors. Improvement of fallow land using different activities can also help socio-economic development. Yet, these initiatives needs training for skill development, the trainings must ensure it motivates and excites the trainee to understand how and what they do matters to the development of their Panchayat.

The goal of the Palamaneri Panchayat Development Plan is to be able to develop strategies, to deal with rural development by taking into consideration the remoteness and potentials in rural areas and provide targeted differentiated approaches. Strengthening the existing E-Sewa services, and renovation of the existing infrastructures which are in dilapidated condition can add to the development initiatives. In conclusion, enhancing citizen participation by involving them in the planning process is essential to attain the true essence of democracy.

METHODOLOGY FOR PREPARATION OF GPDP FOLLOWED IN THE PANCHAYATS AS PER THE GUIDELINES OF THE GOVERNMENT

Background

Article 243G of the Constitution of India mandates the Gram Panchayats(GPs) to prepare and implement Gram Panchayat Development Plan(GPDP) for economic development and social justice by converging/ integrating all such programmes of the Panchayat, State and Centre within their geographical area. Further, as local governments, GPs are responsible for the delivery of basic services to local citizens and address vulnerabilities of poor and marginalized sections of the population. This can only be achieved through implementation of well thought out plans through efficient and responsible utilization of resources available at the disposal of the GPs and by expanding the resources to meet their priorities.

The eleventh schedule of the constitution of India

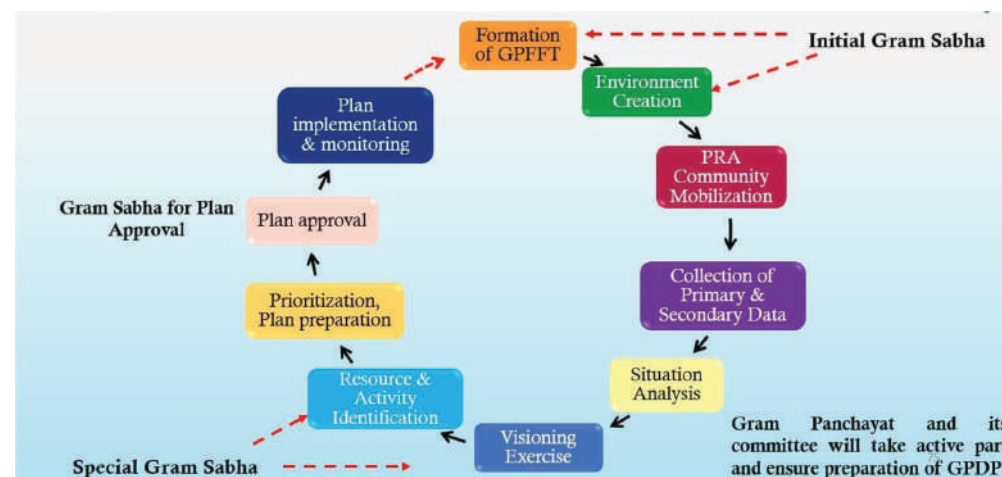
GPs have been mandated for the preparation of Gram Panchayat Development Plan (GPDP) for economic development and social justice utilizing the resources available to them. The GPDP planning process has to be comprehensive and based on participatory process, which inter alia involves the full convergence with schemes of all related Central Ministries / Line Departments related to 29 subjects enlisted in the Eleventh Schedule of the Constitution.

1. Agriculture	6. Social Forestry	11. Drinking Water
2. Land Improvement	7. Minor Forest Produce	12. Fuel and fodder
3. Minor Irrigation	8. Small scale industries	13. Roads
4. Animal Husbandry	9. Khadi, village and cottage industries	14. Rural Electrification
5. Fisheries	10. Rural Housing	15. Non-conventional energy
16. Poverty alleviation programme	21. Cultural activities	26. Social welfare
17. Education	22. Markets and fairs	27. Welfare of the weaker sections
18. Vocational education	23. Health and sanitation	28. Public distribution system
19. Adult and non-formal education	24. Family welfare	29. Maintenance of community assets
20. Libraries	25. Women and child development	

Preparation of GPDP

GPDP should ideally match people's needs, basic services and their aspirations, prioritized in accordance with the available resources. It should be prepared through a participatory, inclusive and transparent process.

Preparation Plan Cycle of GPDP to be followed



Formation of a Gram Panchayat Planning Facilitation Team (GPPFT)

A group is to be formed namely “Gram Panchayat Planning Facilitation Team (GPPFT)” in every GP under the chairmanship of Pradhan/Sarpanch/President of the GP. The size and composition of GPPFT may vary. The representatives of sectoral / line departments at GP level would invariably be the members of this team. Apart from this, the citizens of the GP who are working / living elsewhere either in the country or outside were also be invited to become members of the GPPFT.

- Ward Planning Facilitation Team” (WPFT)

The GP divides the members of the GPPFT into “Ward Planning Facilitation Team” (WPFT) with a minimum of 3-5 members headed by the respective GP ward members to facilitate community-based planning processes for GPDP. WPFT are there to ensure that all members / residents of the ward participate in the planning exercise and freely express their felt needs and grievances.

- Formation of Working Groups in GPPFT

The members of the GPPFT also be distributed into working groups on various thematic areas. Each working group consists of members from the GPPFT having expertise in the relevant field or having inclination in the specific subjects.

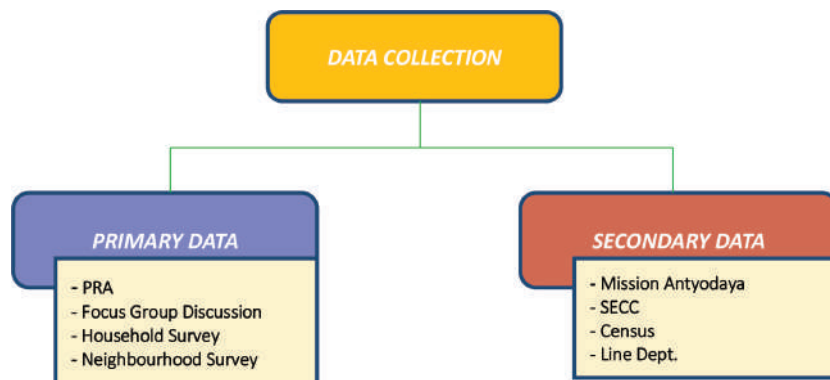
Environment Creation

Before the formal plan preparation is started, there is need for environment generation and social mobilization. The environment generation activities are of immense importance to bring about attitudinal changes, outlook and re-orientation among the community and governance systems.

Therefore, the first activity in the GPDP process is to organize meetings at the Panchayat to kick-start the planning process by creating awareness among the villagers. The panchayat was made aware about the need for GPDP, the step by step activities that would be taken up in the planning process, formation of GPPFT and enlisting / introduction of members of GPPFT.

Data Collection

The primary objective of preparation of GPDP is to identify and formulate ways of addressing the development needs of the GP. Hence, getting first-hand information about the issues related to health, education, livelihoods, availability of amenities, services and fulfillment of rights and entitlements of marginalised sections, local infrastructure etc. are very important. Situation Analysis refers to assessment of existing development status in different sectors of the GP through analysis of data already collected and available in the GP or sourcing from various secondary sources such as Census, SECC data, Mission Antyodaya, published data by line departments and previous GPDP surveys etc. Secondary data based on analysis of Census, SECC, Mission Antyodaya data etc.



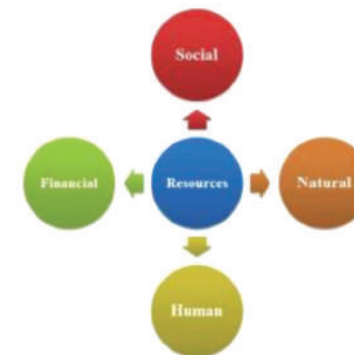
Both secondary and primary data after appropriate compilation and collation provide for the baseline for various parameters and the gaps to be covered in each one of them. The GP created a database of GP on all focus areas and this can be built over a period of time.

Data was collected through citizen surveys, focused group discussions involving neighbourhood groups at hamlet level, semi structured interviews and through Participatory Rural Appraisal (PRA) methods. The tools for collection of primary data may include house hold survey, Participatory Rural Appraisal including transect walks, social mapping, resource mapping, focus group discussions etc.

RACL D supported the Panchayat with a digital platform to collect the primary data using Village, household and individual survey and also to analyse the same scientifically to understand the gap areas of development.

Resources for Planning

Resources are not confined to financial resources only. GPs should be made aware about all kind of resources at its disposal to carry out activities through GPDP. Therefore, identification of these key resources is an essential part of the planning process. Broadly, these resources can be classified into following four categories:



- 1) **Social Resources**- Institutional strength, peace, social harmony/unity within the community
- 2) **Natural Resources**- Land, forests, water, air and all naturally available resources
- 3) **Human Resources**- People living in the GP area, people associated with the area in any other capacity, GPPFT, women SHGs

4) Financial Resources- Funds available from Central and State Governments, OSR, Contribution by the Community etc.

GP as local government will try to use these resources judiciously for sustainable development of the entire area

Resources Identification/Estimation

Once data on all sectors are collected, the next important exercise will be to take stock of available financial resources. The resource estimation will take into account the diversity of sources that would be available at the command of GP. Therefore, GP Resources planning will include the following:

- Estimating and mobilizing the own resource revenue through taxes, user charges and contributions etc.
- Innovative means of financing through community contributions including local philanthropists, NRIs, the Corporate Sector and NGOs etc.
- Getting information from line departments about the allocations made to GP under each scheme including devolutions and transfers etc.
- Direct fund flow to GP and also possible sources of convergence from flagship schemes of Centre and States.

Development Status Report (DSR)

On completion of situation analysis, a draft Development Status Report of the GP which was placed before the Panchayat to make people aware about the exact and real time situation of the community in the respective focus areas. The DSR helps the villagers to identify the following:

- Status of development of the GP in various thematic sectors in terms of achievements, limitations and gaps in development efforts of the GP
- Convergence strategies for optimizing development goals for the GP
- Prioritization of development agenda to be taken up over next five years on annual basis
- Issues that are to be addressed by various authorities and institutions including the GPs

Project Development

After the consolidation of the prioritized activities GP with the assistance of GPPFT and in consultation with technical personnel of line departments, prepared a list of feasible and executable works. The projects would be extended to any subject and activity of the focus areas that improve the services delivery including education, health, welfare and poverty reduction etc. All the works identified were mapped to the resources available with the GP including funds relating to the Central and State Government schemes.

Convergence of All Plans / Schemes through GPDP

The guidelines of all the centrally sponsored schemes which are implemented at GP level such as MGNREGA, NRLM, SBM, ICDS etc., clearly insist on preparation of plans at the GP level. Since GPDP is an integrated plan document, RACLD would make sure to encompass a holistic view of the Panchayat in all its facets. All plans of the line departments including labour budget shall emanate from GPDP, though implementation of the approved activities may be done by the respective line departments. Such holistic and integrated plan helps to absorb more funds from different sectors and also through increased local resource mobilization thereby facilitating improvement of service delivery. The convergence of all plans and schemes of different line departments through GPDP will avoid duplication, reduce financial burden and accelerate achieving desired results.

APPROVAL OF GPDP BY THE PANCHAYAT

The GPDP was placed before the Panchayat for approval or information as per state guidelines. Community was mobilised for maximum participation for the Panchayat meeting. GP and GPPFT members Sensitised community on the process of GPDP preparation including details of the projects included in the GPDP. Proper notice was issued to the officials and community to attend the meeting. Panchayat President and Secretary, GP members and the officials who are going to implement the plan were invited to attend the meeting. During the meeting, a brief Presentation of GPDP document and project-wise details was done and discussion on the prepared plan was carried out. During the process, the minutes of the meeting was recorded properly.

Gram Panchayat Planning Facilitation Team (GPPFT) - Palamaneri



Elected Representatives



V. Sasirekha
President



S. Venugopal
Vice President,
Member Ward No. 1



S. Valli
Member
Ward No. 2



E. Thamayandhi
Member
Ward No. 3



R. Jothilakshmi
Member
Ward No. 4



S. Pazhaniyandi
Member
Ward No. 5



J. Roslinmery
Member
Ward No. 6



A. Lakshmi
Member
Ward No. 7



A. Filominal
Member
Ward No. 8



D. Manikandan
Member
Ward No. 9

CONTACT DETAILS OF ELECTED REPRESENTATIVES

SL	Designation in GP	Name	Gender	Father/Husband Name	Contact No.
1	Elected President	V.Sasirekha	Female	Venugopal	9865651698
2	Vice President	S.Venugopal	Male	Sundarraaj	9865651698
3	Ward Member	S.Valli	Female	Saravanan	9659882772
4	Ward Member	E.Thamayanthi	Female	Elangovan	9047068167
5	Ward Member	R.Jothilakshmi	Female	Rajkumar	6369404628
6	Ward Member	S.Palanichamy	Male	Sappani	9943591874
7	Ward Member	J.Roselinmary	Female	Joseph	9751910683
8	Ward Member	A.Lakshmi	Female	Arumugam	9788356554
9	Ward Member	A.Philominal	Female	Arokkiasamy	9788323069
10	Ward Member	D.Manikandan	Male	Dhandayuthabani	9622640808

List of Contents

SL No.	Particulars	Page No.
1	CHAPTER - 1 THANJAVUR DISTRICT BASIC PROFILE	1
	<ul style="list-style-type: none"> Historical importance of the district Salient features of the Cauvery Basin Rainfall information of the district Ground water information of the district Water audit report of the district Soil health report of the district 	
2	CHAPTER - 2 STATUS OF GRAMA PANCHAYAT	27
	<p>Vision & Mission Statements of Grama Panchayat</p> <p>Details of Facilitator</p> <p>GP Profile –Basic Information</p> <ul style="list-style-type: none"> Gram Panchayat Map Natural Resources maps Demographic Information Socio-economic Parameters Livelihood Data <p>Functionaries in-charge of GPDP in Panchayat office</p> <ul style="list-style-type: none"> Elected representatives GPPFT Details WPFT for all the wards Government officials in- charge Support staff of Panchayat office <p>Grama Panchayat Standing Committees (5 groups)</p> <ol style="list-style-type: none"> Human Development Working Group Women & Child Development Working Group Livelihoods Development Working Group Social Justice & Social Security Working Group Infrastructure & Miscellaneous Working Group 	
3	CHAPTER - 3 WORK COMPLETED IN PREVIOUS YEARS AND IN PROGRESS	83

SL No.	Particulars	Page No.
4	CHAPTER - 4 PROCESS OF PARTICIPATING PLAN AND ANALYSIS OF DEVELOPMENTAL GAP / DEFICIT	87
	<ul style="list-style-type: none"> Development Analysis of Data (Primary data) Preparing Reports from Secondary Data GAP and Situation Analysis <p>Development of Status Report (DSR)</p> <ul style="list-style-type: none"> Education Public Health and Sanitation Women,Child and Social Development Infrastructure and Basic Amenities Economic Development 	
5	CHAPTER - 5 COMPOSITE WATER RESOURCE MANAGEMENT PLAN	117
6	CHAPTER - 6 GOALS SET FOR THE GP FOR THE NEXT 5 YEARS	127
7	CHAPTER - 7 RESOURCE ENVELOPE AND ACTIVITIES (SCHEME & SECTOR WISE)	141
8	CHAPTER - 8 ANNUAL PLAN AND PERSPECTIVE PLAN	151
9	CHAPTER - 9 GPDP IMPLEMENTATION STRATEGY	167
10	CHAPTER - 10 MONITORING AND EVALUATION	177
11	ANNEXURES	189
	I List of Household details - Primary Data	
	II Socio Economic and Caste Census 2011 data	
	III Mission Antyodaya 2019 report	
	IV Minutes of Grama Panchayat Meeting	
	V Minutes/Resolution of GP accepting/ Approving the Plan	
	VI Survey Questionnaire	
	VII Gallery	

CHAPTER - 1



THANJAVUR DISTRICT BASIC PROFILE

THANJAVUR DISTRICT - MAP



THANJAVUR - THE CRADLE OF ARTS

Thanjavur is known for being home to some of the most famous historic structures in Tamil Nadu, including a UNESCO World Heritage Site in the Brihadeeswarar Temple. But this district in the state's centre has much more to offer than just architectural marvels. In fact, for anyone with an interest in South Indian art, music and dance forms, Thanjavur is nothing short of a pilgrimage and thoroughly deserves the title of being 'South India's Cradle of Arts'.

Thanjavur, formerly known as Tanjore city, situated in eastern Tamil Nadu state, South east part of India. It lies in the Kaveri (Cauvery) River delta, about 30 miles east of Tiruchchirappalli. An early capital of the Chola empire from the 9th to the 11th century, it was important during the Vijayanagar, Maratha, and British periods. Thanjavur was the capital of the great Chola (Cola) king Rajaraja I, and it was he who commissioned the site's magnificent temple, the Brihadeeswarar, in the early 11th century CE.

THANJAVUR PALACE



THANJAVUR - A TEMPLE SITE IN THE TAMIL NADU REGION OF SOUTHERN INDIA.

Attractions include the Brihadeeswarar Chola temple, which was designated a UNESCO World Heritage site in 1987; a Vijayanagar fort; the palace of Sarfoji, a Maratha prince; and Sarasvati Mahal Library, known for its large collection of manuscripts dating from the 16th to the 19th century.

The Brihadeeswarar Temple also known as the Rajarajeshwara, after the king who built it, the Brihadeeswarar (or Brhadiswara) temple was constructed between c. 995 and 1025 CE using Chola war booty and tribute from Sri Lanka. Reaching a height of 63 metres, it is the tallest temple building in India. The entire rectangular complex measures approximately 140 x 75 metres and is surrounded by a wall with regular interior niches. The temple was laid out on a precise plan of 16 x 16 squares, a design known as padmagarbhmandala in the Dravida architecture of southern India.

THANJAVUR - THE RICE BOWL OF TAMIL NADU



THANJAVUR - HOME TO THANJAVUR PAINTINGS

The city is also known for a distinctive painting style—in which such materials as gold foil, lace, and semiprecious stones are used to embellish the painting—and for a style of embossed metal plates. Industries include cotton milling, traditional hand-loom weaving, and the manufacture of vinas (south Indian stringed instruments). The city is the seat of Tamil University (1981).

KALLANAI (GRAND ANICUT)



FERTILE KAVERI DELTA

The surrounding region occupies part of the flat, fertile Kaveri delta, one of the most important rice-growing areas in India, terminating in the southeast at Point Calimere at the confluence of Palk Strait and the Bay of Bengal. The delta is traversed by innumerable channels of the Kaveri, linked by irrigation canals, some of them used for at least 10 centuries. Sugarcane and peanuts (groundnuts) are grown in addition to rice; grain processing is a significant industry.

SARASWATHI - MAHAL LIBRARY



KALLANAI- ONE OF THE OLDEST IRRIGATION SYSTEM IN THE WORLD

The Kallanai Dam was built during the second century AD by Karikalan, a king of southern India's old Chola Dynasty and is also one of the oldest irrigation systems in the world that is still in use. The purpose of the dam was to divert the waters of the Kaveri across the fertile Thanjavur delta region for irrigation via canals.

SRI TYAGARAJA SWAMY MANDIR IN THIRUVAIYARU



BIRTHPLACE OF THE 'TRINITY OF CARNATIC MUSIC'

The title of being the 'Birthplace of Carnatic Music' forever belongs to Thanjavur. Particularly because of the fact that the region around the town was home to three of Carnatic music's greatest composers/saints - Thyagaraja Bhagavathar, Syama Sastri, and Muthuswami Dikshithar, who would together come to be called the 'Trinity of Carnatic Music'. The three composers were contemporaneous to each other, having lived and composed in the second half of the 19th century. Saint Thyagaraja, in particular, is credited with popularising the art form and bringing it to the masses.

THANJAVUR DOLLS



CONFLUENCE OF CULTURES

It would, however, be wrong to attribute to the Cholas the full credit for Thanjavur being called the cradle of arts. What really sets this historic city apart is the fact that over the course of the second millennia, it was ruled by at least five different dynasties and empires, such as the Vijayanagara Empire, Nayaks of Thanjavur, and the Maratha empire. It was the confluence of these various empires and their cultures that shaped the art forms of Thanjavur. While the Vijayanagara kings were famous for their patronage of the arts and influenced local architecture through maintenance of historic structures, the Maratha kings brought in their own architectural and artistic styles through palaces and other structures.

THANJAVUR MARATHA PALACE - DARBAR HALL



THIRUVAIYARU AND THE THYAGARAJA ARADHANA

Thyagaraja was the greatest among the music composers of South India and one of the musical prodigies of all time. He was the father of modern Karnataka music and his works are of delicate spirituality, full of melodic beauty and in the highest sense artistic.

It is the annual Thiruvaiyaru Thyagaraja Aradhana that acts as the cultural epicentre of the Carnatic style of music. Held on the banks of the river Cauvery in the town of Thiruvaiyaru in Thanjavur district, this festival commemorates the life and work of Thyagaraja Bhagavathar, one of the founding fathers of Carnatic music. A musical extravaganza unlike any other, the Thyagaraja Aradhana is attended by almost all the big names in Carnatic music. It is known for its spiritual flavour and draws a global audience of fans and devotees.

MAP OF CAUVERY BASIN




SALIENT FEATURES OF THE CAUVERY BASIN

Sl. No.	Features	Description
1	Basin Extent	75° 27' to 79° 54' E, 10° 9' to 13° 30' N
2	Area (Sq.km)	81,155*
3	States in the basin	Tamil Nadu and Puducherry (54 %), Karnataka (42 %) and Kerala (4%)
4	Districts (Census 2011)	34
5	Parliamentary constituencies (2009)	36
6	Mean Annual Rainfall (mm)	1075.23
7	Mean Maximum Temperature (o C)	34.31
8	Mean Minimum Temperature (o C)	17.15
9	Total population	3,18,89,280
10	Number of villages	14,635
11	Highest elevation (m)	2629
12	Avg. Annual water potential (BCM)	21.36
13	Utilizable surface water (BCM)	19

Sl. No.	Features	Description
14	Number of sub-basins	3
15	Number of watersheds	132
16	Number of water resources structures	Dams-96 Barrages -10 Weir / Anicuts-16 Lifts-9 Power House-24
17	Highest dam	Pillur Dam - 88 m
18	Longest dam	Lower Bhavani Dam- 8.797 km
19	Highest barrage	Kolar barrage-18 m
20	Longest barrage	Nerunjipettai Barrage-1.478 km
21	Number of irrigation projects	Major-16 Medium-42 ERM-3
22	Number of hydro-electric projects	15
23	Number of ground water observation wells	873
24	Number of hydro-observation sites	36
25	Water tourism sites	60

SOURCE OF DATA OBTAINED FOR PREPARATION OF GPDP

- ◆ <http://cgwb.gov.in/gwresource.html>
- ◆ <https://indiawris.gov.in>
- ◆ <https://bhuvan-app1.nrsc.gov.in/bhuvan2d/bhuvan/bhuvan2d.php>
- ◆ <https://bhuvan-app1.nrsc.gov.in>
- ◆ Socio-Economic Caste Census-2011 (secc.gov.in)
- ◆ Census 2011
- ◆ <https://nrega.nic.in>
- ◆ Watershed Atlas/Bhuvan layer
- ◆ <https://ejalshakti.gov.in/>
- ◆ Agriculture and Famers Welfare Department, GOI
- ◆ <https://soilhealth.dac.gov.in>
- ◆ Livestock Census, 2014, Dept of Animal Husbandry
- ◆ Department of Forest GOTN
- ◆ Irrigation & Minor Irrigation department GOTN
- ◆ GP/Irrigation department
- ◆ Department of Public Health GOTN
- ◆ Respective Grama Panchayat
- ◆ Village Administrative office



1.1A GROUND WATER RESOURCES DATA OF TAMIL NADU DISTRICTS INCLUDING THANJAVUR (IN HAM) ON 2017

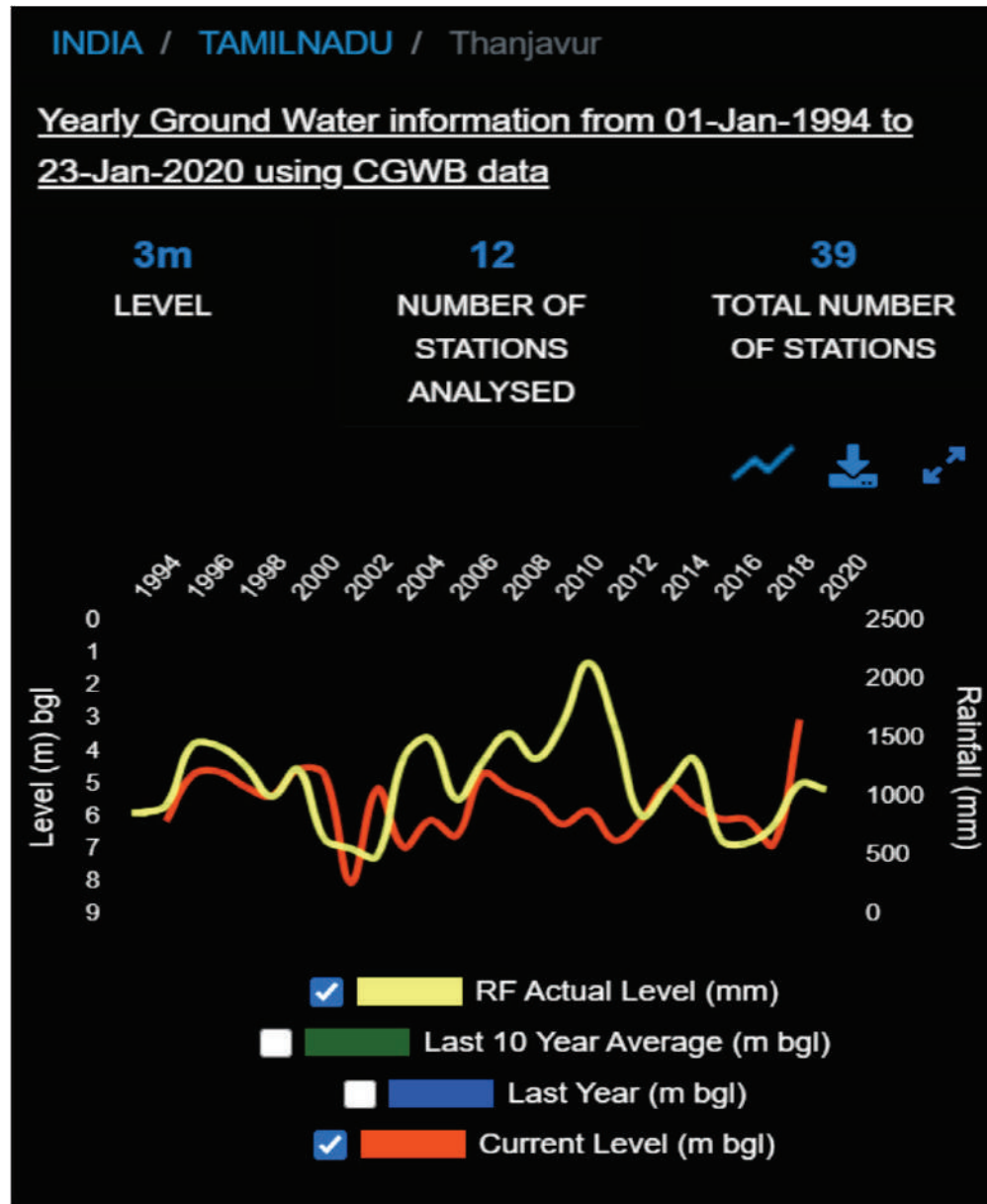
District Name	Total Replenishable GW Resources	Natural Discharge During Non-Monsoon Season	Net Availability	Irrigation Draft	Domestic and Industry Draft	Total Draft	Projected Demand for Domestic & Industrial Use Upto 2025	Groundwater Availability for Future Irrigation Use	Stage of Goundwater Develop-ment (%)
Ariyalur	34996	3500	31497	13793	2359	16152	2506	15198	51
Chennai	3007.28	300.728	2706.556	0	6125	6125	6961.386	-4254.831	226
Coimbatore	48757.13	4875.71	43881.422	44919.56	5695.404	50614.97	5337.762	-6375.901	115
Cuddalore	137453.89	13745.39	123708.5	49901.95	56773.869	106675.8	57187.794	16618.754	86
Dharmapuri	41759.77	4175.98	37583.793	47798.91	1930.704	49729.62	2190.664	-12405.785	132
Perambalur	23069.08	2306.91	20762.174	27052.65	1023.522	28076.17	1117.768	-7408.245	135
Dindigul	59617.22	5961.72	53655.504	61266.6	2408.315	63674.91	2744.591	-10355.686	119
Erode	77336.41	7733.64	69602.773	58656.07	6512.198	65168.27	6985.717	3960.982	94
Kancheepuram	117250.27	11725.03	105525.24	63839.6	5579.245	69418.85	8939.792	32745.854	66
Kanniyakumari	33828.68	3382.87	30445.809	4256.906	1485.608	5742.514	1623.297	24565.605	19
Karur	35914.28	3591.43	32322.855	27921.93	1942.118	29864.04	2207.411	2193.52	92
Krishnagiri	39437	3944	35494	45189	1954	47144	2782	-12478	133
Madurai	73186.24	7318.62	65867.617	36411.73	1615.306	38027.04	1835.957	27619.922	58
The Nilgiris	13215.51	1321.55	11893.96	544.6	586.737	1131.337	625.157	10724.203	10
Namakkal	54636.63	5463.66	49172.965	41562.88	2420.851	43983.73	1915.482	5694.601	89
Pudukkottai	159009.41	15900.94	143108.47	29138.55	2299.084	31437.63	2427.489	111542.433	22
Ramanathapuram	75853.67	7585.37	68268.305	4855.873	3114.614	7970.486	3540.07	59872.362	12
Salem	58173.59	5817.36	52356.23	80527.2	5104.705	85631.9	2866.119	-31037.085	164
Sivaganga	109543.11	10954.31	98588.797	14119.89	1596.295	15716.19	1782.066	82686.844	16
Thanjavur	87672.72	8767.27	78905.445	79511.25	2421.47	81932.72	2752.24	-3358.042	104
Theni	39686.38	3968.64	35717.738	28804.15	1973.495	30777.65	2104.407	4809.181	86
Thiruvallur	80933.06	8093.31	72839.75	28804.43	20484.877	49289.3	21132.879	22902.446	68
Thiruvarur	33311.32	3331.13	29980.186	20077	1343.361	21420.36	1526.864	8376.322	71
Thoothukkudi	0	0	0	0	0	0	0	0	0
Tiruchirappalli	80622.08	8062.21	72559.867	49776.75	7338.655	57115.4	2727.425	20055.698	79
Tirunelveli	98702.03	9870.2	88831.828	48720.8	2941.413	51662.21	3262.315	36848.712	58
Tiruppur	49250	4925	44325	52448	3801	56248	3676	-11799	127
Tiruvannamalai	121482.49	12148.25	109334.24	87992.86	4444.294	92437.15	4972.43	16368.953	85
Vellore	65866.82	6586.68	59280.133	53833.4	8310.632	62144.03	9303.555	-3856.82	105
Viluppuram	166475.21	16647.52	149827.69	148243.3	5691.432	153934.8	6453.445	-4869.096	103
Nagappattinam	17684.23	1768.42	15915.81	15167.58	1120.618	16288.19	1273.694	-525.46	102
Virudunagar	55020.86	5502.09	49518.77	32235.82	1950.009	34185.83	2481.431	14801.514	69

1.1B GROUND WATER RESOURCE ASSESSMENT 2020 – THANJAVUR DISTRICT

Assessment Unit Name/Block	Categorization (Over-Exploited/ Critical/ SemiCritical/ Safe/Saline)
ADIRAMPATTINAM	OVER-EXPLOITED
ADUTHURAI	OVER-EXPLOITED
AGARAPETTAI	OVER-EXPLOITED
AMMAPET	OVER-EXPLOITED
ANDIKKADU	OVER-EXPLOITED
AVANAM	OVER-EXPLOITED
AYYAMPETTAI	OVER-EXPLOITED
BUDALUR	SEMI-CRITICAL
CHOLANMALIGAI	SAFE
DEVANANCHERI	OVER-EXPLOITED
EACHANKOTTAI	SAFE
KABISTHALAM	OVER-EXPLOITED
KANDIYUR	OVER-EXPLOITED
KATHIRAMANGALAM	OVER-EXPLOITED
KAVALIPATTI	OVER-EXPLOITED
KUMBAKONAM	OVER-EXPLOITED
KURICHI	SEMI-CRITICAL
KURUVIKARAMBAI	OVER-EXPLOITED
MADUKKUR	OVER-EXPLOITED
MELATTUR	OVER-EXPLOITED
MURUKKANGUDI	OVER-EXPLOITED
NACHIYARKOIL	OVER-EXPLOITED
NADUKAVERI	OVER-EXPLOITED
NAMBIVAYAL	CRITICAL
NANJIKOTTAI	OVER-EXPLOITED

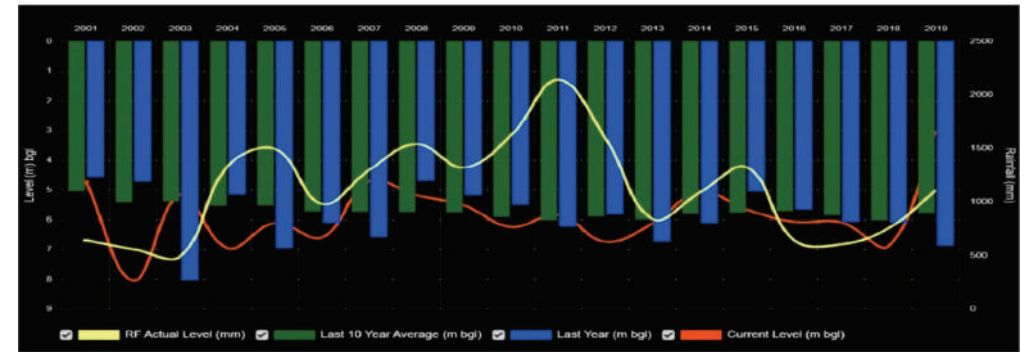
Assessment Unit Name/Block	Categorization (Over-Exploited/ Critical/ SemiCritical/ Safe/Saline)
ORATHANAD	SEMI-CRITICAL
PANDANALLUR	OVER-EXPLOITED
PAPANASAM	OVER-EXPLOITED
PATTUKKOTTAI	OVER-EXPLOITED
PERAMBUR	SEMI-CRITICAL
PERAVURANI	SEMI-CRITICAL
PERIYAKOTTAI	CRITICAL
PERUMAGALUR	SAFE
RAMAPURAM	OVER-EXPLOITED
SALIYAMANGALAM	SEMI-CRITICAL
SENGIPATTI	SAFE
SILLATHUR	OVER-EXPLOITED
THAMBIKKOTTAI	CRITICAL
THANJAVUR	SEMI-CRITICAL
THEKKUR	SEMI-CRITICAL
THIRUKKATTUPALLI	OVER-EXPLOITED
THIRUMANGALAKOTTAI	OVER-EXPLOITED
THIRUVAIYARU	OVER-EXPLOITED
THIRUVIDAMARUDUR	OVER-EXPLOITED
THONDARAMPATTU	OVER-EXPLOITED
THUVARANKURICHI	OVER-EXPLOITED
TIRUCHITRAMBALAM	OVER-EXPLOITED
TIRUPPANANDAL	OVER-EXPLOITED
ULUR	CRITICAL
VALLAM	OVER-EXPLOITED

1.2 GROUND WATER INFORMATION

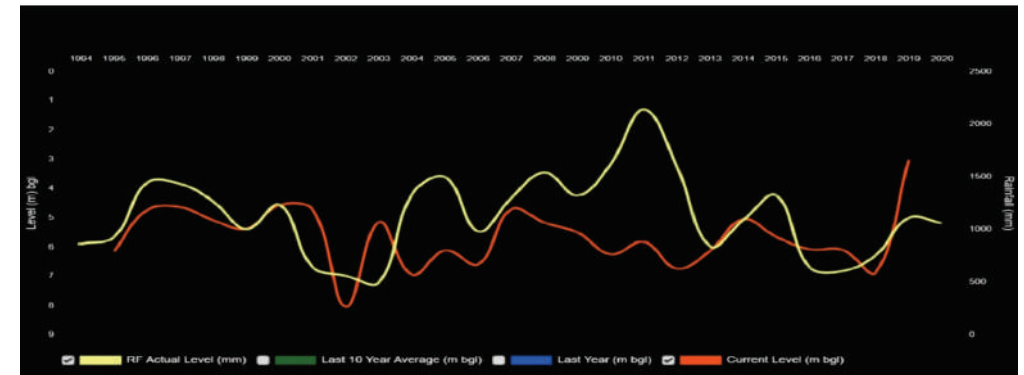


1.3 GROUND WATER LEVEL

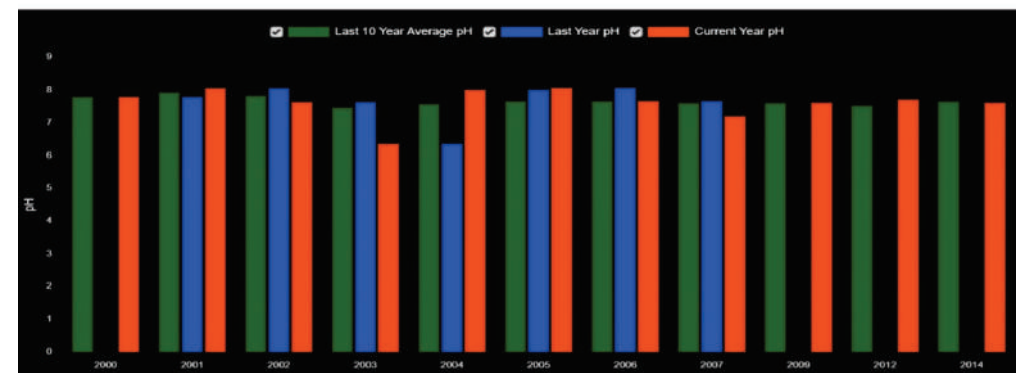
Yearly Ground Water trends for Thanjavur from 01-Jan-2001 to 31-Dec-2019



Yearly Ground Water trends for Thanjavur from 01-Jan-1994 to 17-Dec-2020

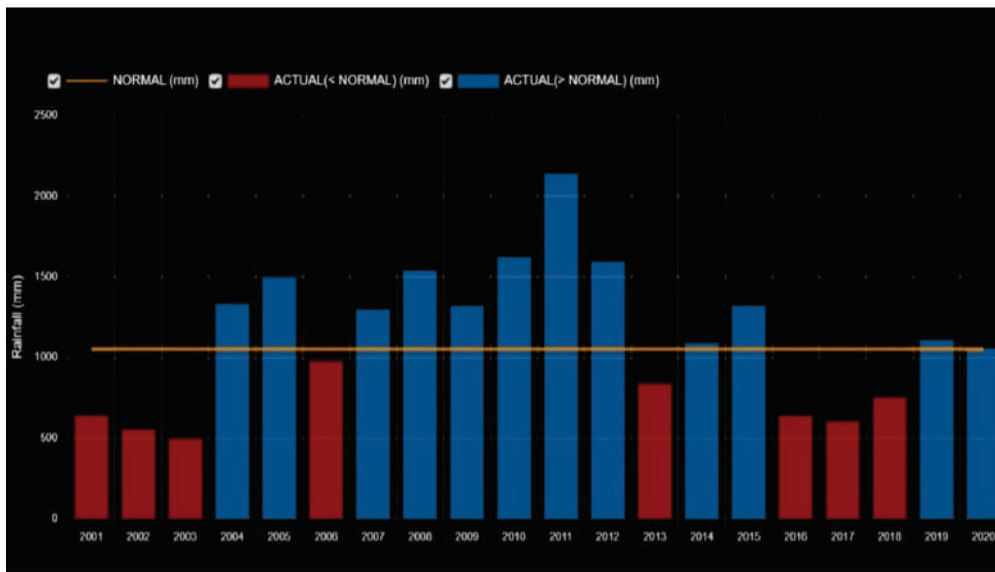


Yearly Ground Water trends for Thanjavur from 01-Jan-2000 to 17-Dec-2016



1.4 RAINFALL INFORMATION

Yearly rainfall (in mm) trends for Thanjavur from 01-Jan-2001 to 17-Dec-2020



Location	THANJAVUR
Actual Rainfall (mm)	134601.7
Normal Rainfall (mm)	250614
Deviation from Normal (%)	-46.29

1.5 RAINFALL - CUMULATIVE

INDIA / TAMILNADU / THANJAVUR

Yearly Cumulative Rainfall information from 01-Jan-1901 to 17-Dec-2020 using IMD GRID data

250,614
mm
NORMAL
RAINFALL

134,602
mm
ACTUAL
RAINFALL

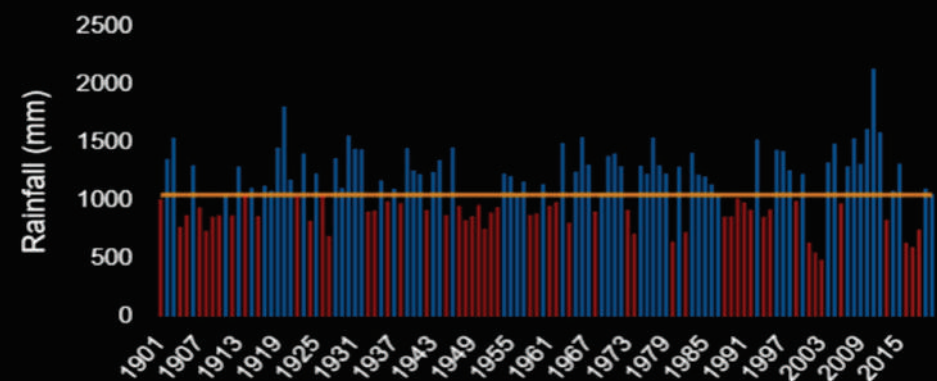
-46%
% DEVIATIO
N FROM
NORMAL



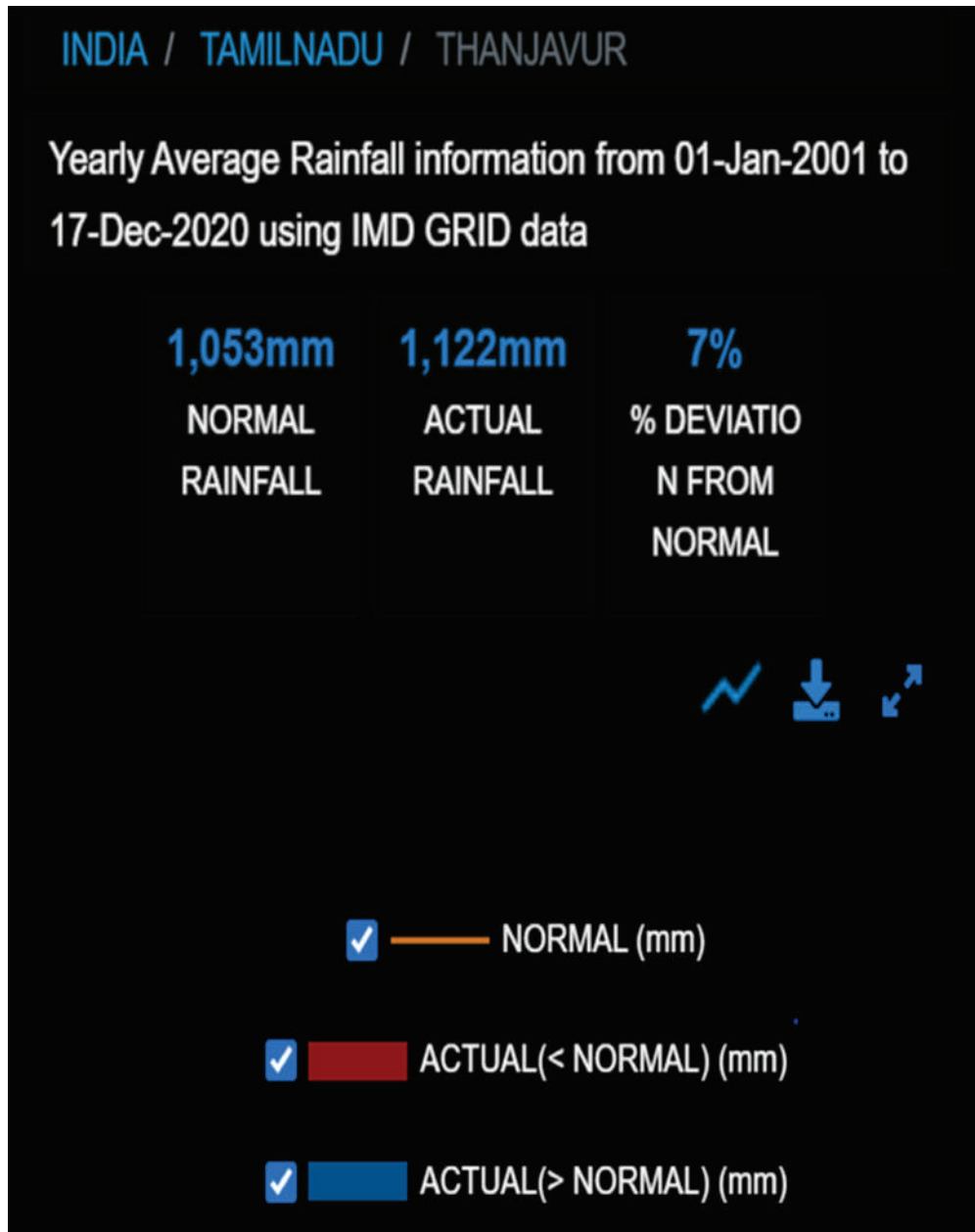
— NORMAL (mm)

ACTUAL(< NORMAL) (mm)

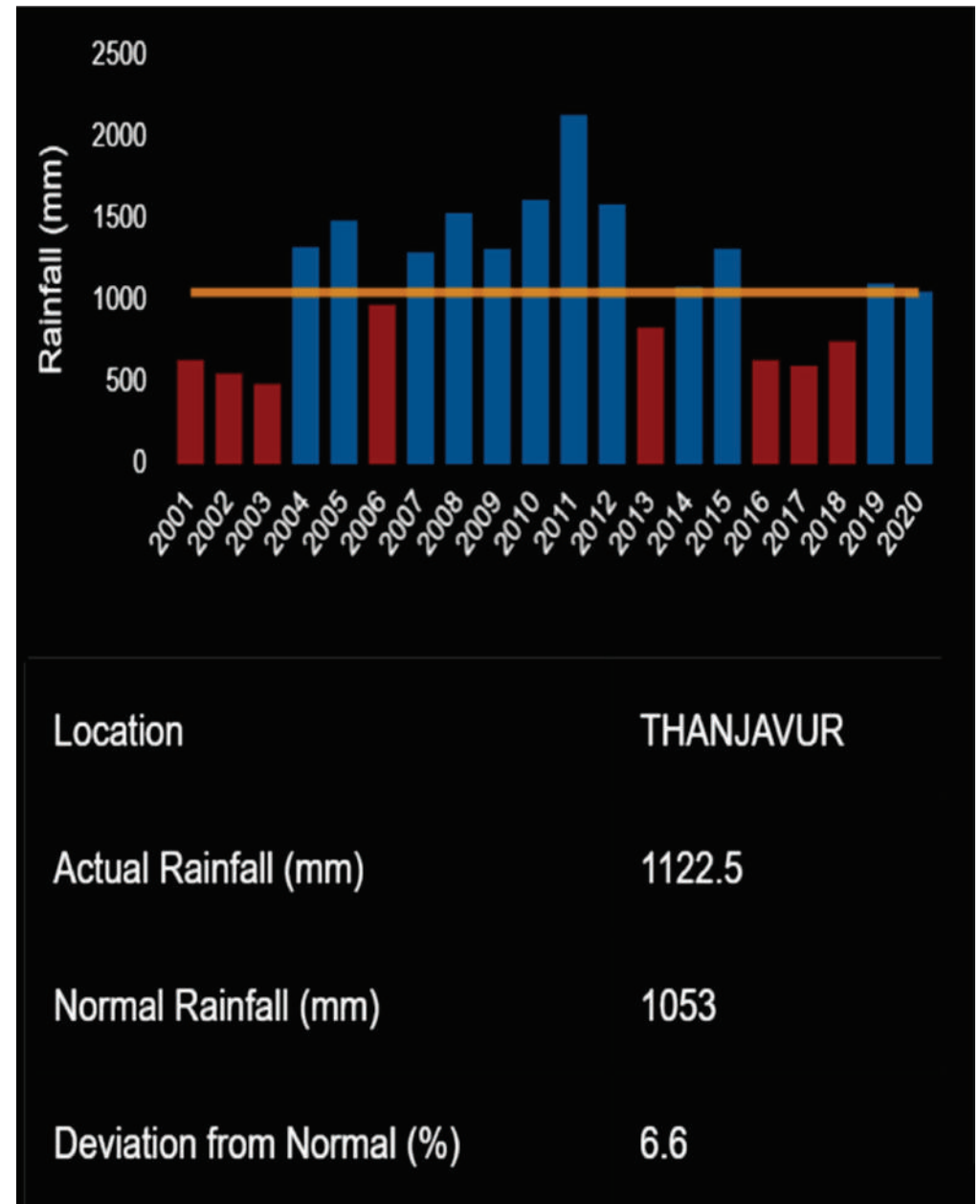
ACTUAL(> NORMAL) (mm)



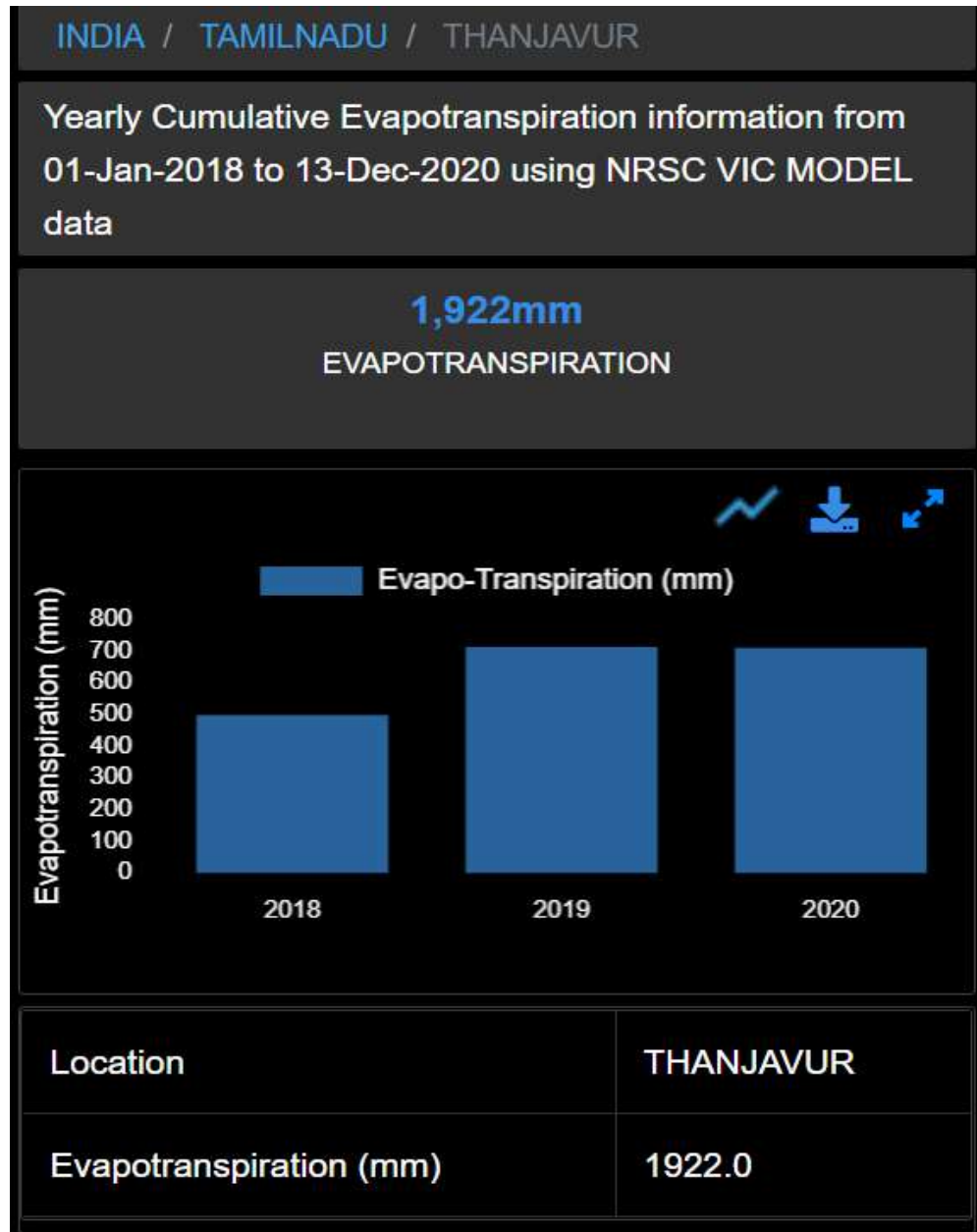
1.6 RAINFALL - AVERAGE - 1



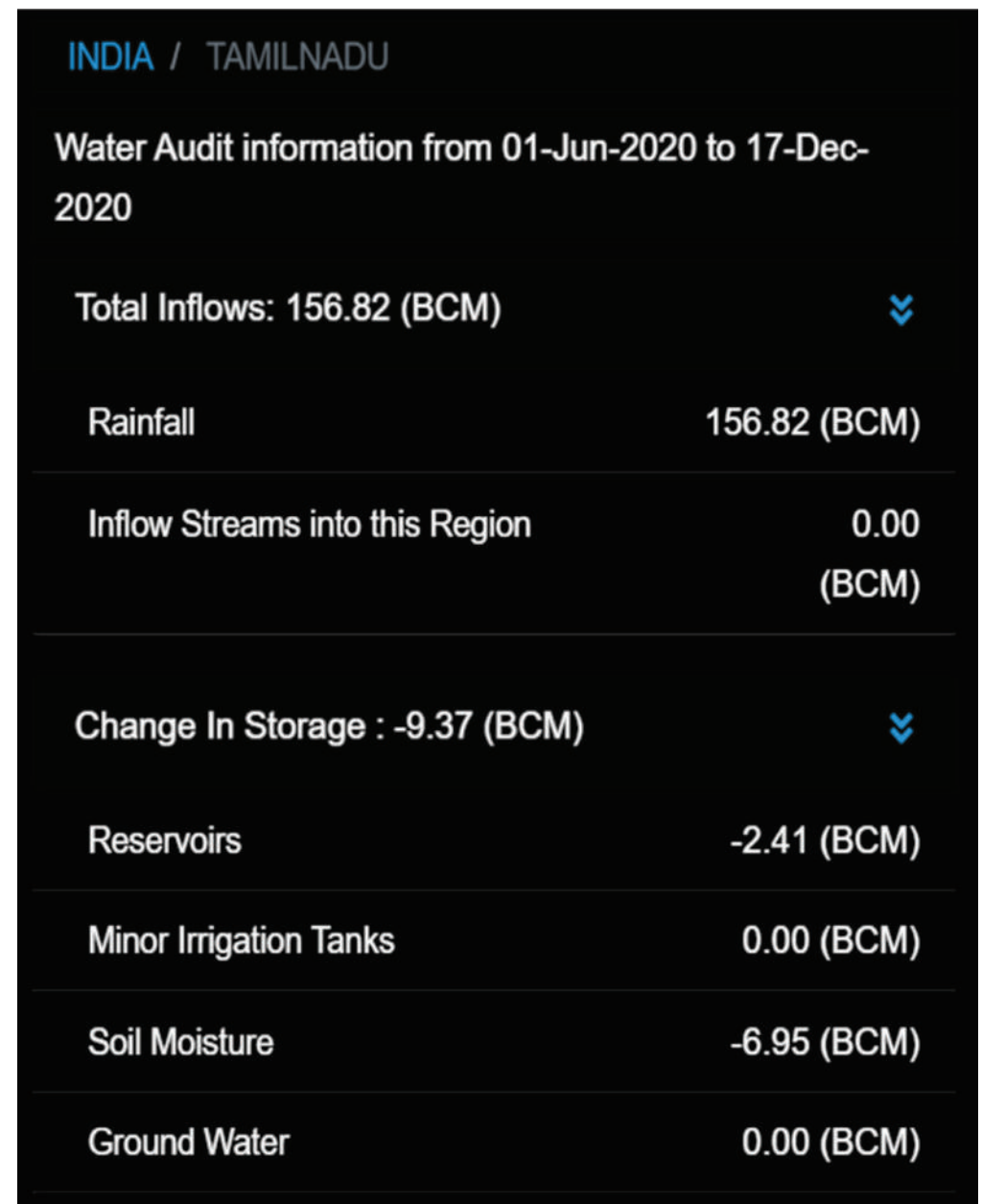
1.7 RAINFALL - AVERAGE - 2



1.8 EVAPOTRANSPIRATION



1.9 WATER AUDIT



1.10 WATER AUDIT

Total Outflows : 166.19 (BCM) ⌵	
Evapotranspiration (Non Agri-ET)	47.96 (BCM)
Outflow streams from this region	0.00 (BCM)
Utilization - Domestic	1.51 (BCM)
Utilization - Agriculture (Agri-ET)	26.56 (BCM)
Utilization - Industries	0.00 (BCM)
Surface and Sub-Surface Outflow	90.16 (BCM)
<div style="border: 1px solid black; padding: 5px; display: inline-block;">thanjavur</div>	
S. No.	DISTRICT ↑
	Total InFlow (BCM)
	Change In Storage (BCM)
	Total OutFlow (BCM)



1.11 SOIL PRODUCTIVITY



State	District	Area (Hectares)	Description	Tbl
TN	Thanjavur	18.043	DATA NOT AVAILABLE	soil_productivity
TN	Thanjavur	216583.71	HIGHLY PRODUCTIVE	soil_productivity
TN	Thanjavur	53218.79	LOW PRODUCTIVE	soil_productivity
TN	Thanjavur	4783.198	MODERATELY LOW PRODUCTIVE	soil_productivity
TN	Thanjavur	59263.481	MODERATELY PRODUCTIVE	soil_productivity
TN	Thanjavur	10010.789	NON PRODUCTIVE	soil_productivity

1.12 SOIL REPORT

State	District	Area (Hectares)	Description	Tbl
TN	Thanjavur	19.345	DATA NOT AVAILABLE	soil_depth
TN	Thanjavur	332553.701	Deep, Moderately deep, slightly/moderately shallow (depth>50cm)	soil_depth
TN	Thanjavur	10012.003	Extremely shallow (< 10cm)	soil_depth
TN	Thanjavur	1292.961	Very shallow (10-25 cm)	soil_depth

1.13 SOIL EROSION

State	District	Area (Hectares)	Description	Tbl
TN	Thanjavur	17.798	DATA NOT AVAILABLE	soil_erosion
TN	Thanjavur	114930.717	Moderate	soil_erosion
TN	Thanjavur	218913.412	None to slight, slight	soil_erosion
TN	Thanjavur	10016.083	Very severe, gullied	soil_erosion

1.14 SOIL SLOPE REPORT

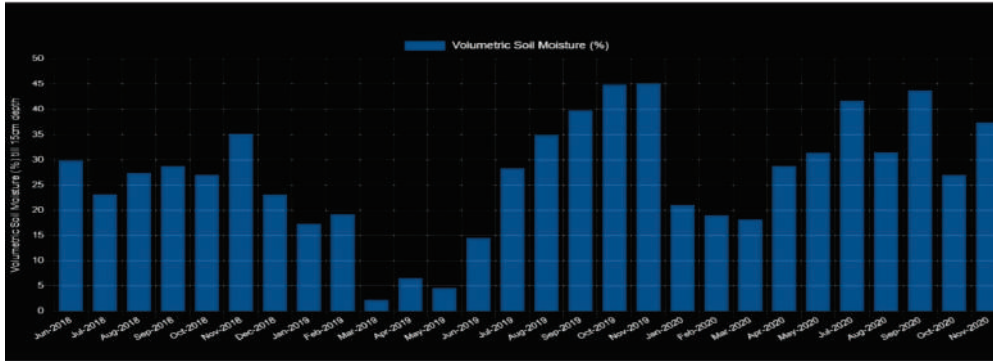
State	District	Area (Hectares)	Description	Tbl
TN	Thanjavur	18.043	DATA NOT AVAILABLE	soil_slope
TN	Thanjavur	98686.705	gently sloping (3-8%)	soil_slope
TN	Thanjavur	10014.939	Moderately steep sloping (15-30%), steeply sloping (3%)	soil_slope
TN	Thanjavur	235158.323	Nearly leveled (0-1%), very gently sloping (1-3%)	soil_slope

1.15 SOIL TEXTURE

State	District	Area (Hectares)	Description	Tbl
TN	Thanjavur	197345.894	Clay, loamy clay, sandy clay, silty clay, sandy clay	soil_texture
TN	Thanjavur	19.345	`	soil_texture
TN	Thanjavur	83281.914	Loam, silt loam, silt, sandy loam	soil_texture
TN	Thanjavur	53219.14	Loamy sand, sand	soil_texture
TN	Thanjavur	10011.717	Rocky, other non-soil categories (builtup, water body)	soil_texture

1.16 SOIL MOISTURE

Monthly Soil Moisture trends for Thanjavur from 01-Jan-2018 to 17-Dec-2020

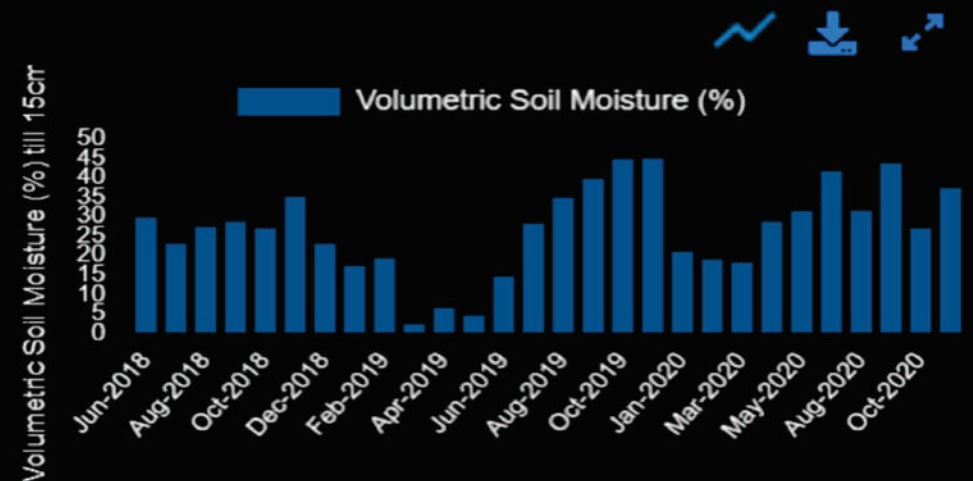


1.17 SOIL SLOPE REPORT

INDIA / TAMILNADU / THANJAVUR

Monthly Volumetric Soil Moisture content (%) till 15cm depth from 01-Jun-2018 to 13-Dec-2020 using NRSC VIC MODEL data

38 %



Location	THANJAVUR
Volumetric Soil Moisture content (%) till 15cm depth	38.040

1.18 COMPARATIVE REPORT OF SOIL HEALTH FOR CYCLE I AND CYCLE II – SUB BLOCKWISE % - NITROGEN(N)

STATE : TAMIL NADU

DISTRICT : THANJAVUR

Sl. No.	Sub District	CYCLE-I						CYCLE-II					
		VL %	L %	M %	H %	VH %	Total No. of Samples	VL %	L %	M %	H %	VH %	Total No. of Samples
1	Budalur	65.22	32.58	1.42	0.78	0	1409	50.78	49.22	0	0	0	1741
2	Kumbakonam	73.33	25.93	0.64	0.02	0.08	10658	60.81	37.79	1.34	0	0.06	6938
3	Orathanadu	77.3	21.98	0.57	0.01	0.14	22123	71.72	27.28	0.96	0	0.04	16418
4	Papanasam	70.66	29.16	0.04	0	0.15	14422	43.45	52.63	3.86	0.01	0.06	10806
5	Pattukkottai	61.33	38.24	0.16	0.01	0.26	24606	58.41	40.96	0.59	0	0.03	17227
6	Peravurani	65.84	33.93	0.09	0	0.13	9755	59.65	40.1	0.11	0.01	0.13	7851
7	Thanjavur	72.29	27.26	0.19	0.05	0.21	10309	30.73	66.31	2.9	0	0.07	10569
8	Thiruvaiyaru	69.76	30.08	0.04	0.02	0.1	10516	36.21	63.65	0.06	0.01	0.07	6990
9	Thiruvidaimarudur	71.22	27.86	0.55	0.16	0.21	10900	23.69	71.01	5.25	0	0.05	8530

■ VL- VERY LOW ■ L - LOW ■ M - MEDIUM ■ H- HIGH ■ VH- VERY HIGH

1.19 COMPARATIVE REPORT OF SOIL HEALTH FOR CYCLE I AND CYCLE II - SUBDISTRICTWISE - NITROGEN

STATE : TAMIL NADU

DISTRICT : THANJAVUR

Sl. No.	Sub District	CYCLE-I						CYCLE-II					
		VL %	L %	M %	H %	VH %	Total No. of Samples	VL %	L %	M %	H %	VH %	Total No. of Samples
1	Budalur	919	459	20	11	0	1409	884	857	0	0	0	1741
2	Kumbakonam	7816	2764	68	2	8	10658	4219	2622	93	0	4	6938
3	Orathanadu	17101	4863	126	3	30	22123	11775	4479	157	0	7	16418
4	Papanasam	10190	4205	6	0	21	14422	4695	5687	417	1	6	10806
5	Pattukkottai	15090	9410	39	2	65	24606	10063	7056	102	0	6	17227
6	Peravurani	6423	3310	9	0	13	9755	4683	3148	9	1	10	7851
7	Thanjavur	7452	2810	20	5	22	10309	3248	7008	306	0	7	10569
8	Thiruvaiyaru	7336	3163	4	2	11	10516	2531	4449	4	1	5	6990
9	Thiruvidaimarudur	7763	3037	60	17	23	10900	2021	6057	448	0	4	8530

■ VL- VERY LOW ■ L - LOW ■ M - MEDIUM ■ H- HIGH ■ VH- VERY HIGH

1.20 COMPARATIVE REPORT OF SOIL HEALTH FOR CYCLE I AND CYCLE II - SUBDISTRICTWISE %- ORGANIC CARBON

STATE : TAMIL NADU

DISTRICT : THANJAVUR

Sl. No.	Sub District	CYCLE-I						CYCLE-II					
		VL %	L %	M %	H %	VH %	Total No. of Samples	VL %	L %	M %	H %	VH %	Total No. of Samples
1	Budalur	13.98	32.62	27.53	20.65	5.23	1395	6.66	57.38	33.83	2.13	0	1741
2	Kumbakonam	18.47	31.35	34.07	9.73	6.37	10624	11.95	48.97	23.28	12.14	3.66	6937
3	Orathanadu	18.78	45.86	28.43	5.15	1.78	21943	28.83	42.58	22.28	4.67	1.64	16417
4	Papanasam	17.7	33.13	35.84	10.19	3.14	14411	10.55	32.47	37.4	12.86	6.72	10806
5	Pattukkottai	16.49	38.1	38.69	5.1	1.63	24513	9.91	53.23	28.78	7.2	0.87	17221
6	Peravurani	12.69	49.08	35.16	2.03	1.04	9731	5.29	58.5	35.39	0.62	0.2	7850
7	Thanjavur	18.62	34.22	29.61	8.66	8.89	10295	5.96	59.5	26.64	7.37	0.52	10569
8	Thiruvaiyaru	18.58	34.47	34.47	6.95	5.53	10507	11.26	27.64	48.73	11.55	0.82	6989
9	Thiruvidaimarudur	13.34	31.36	32.23	16.53	6.53	10868	2.04	22.44	38.7	27.77	9.05	8524

■ VL- VERY LOW ■ L - LOW ■ M - MEDIUM ■ H- HIGH ■ VH- VERY HIGH

1.21 COMPARATIVE REPORT OF SOIL HEALTH FOR CYCLE I AND CYCLE II - SUBDISTRICTWISE - ORGANIC CARBON

STATE : TAMIL NADU

DISTRICT : THANJAVUR

Sl. No.	Sub District	CYCLE-I						CYCLE-II					
		VL %	L %	M %	H %	VH %	Total No. of Samples	VL %	L %	M %	H %	VH %	Total No. of Samples
1	Budalur	195	455	384	288	73	1395	116	999	589	37	0	1741
2	Kumbakonam	1962	3331	3620	1034	677	10624	829	3397	1615	842	254	6937
3	Orathanadu	4121	10063	6238	1130	391	21943	4733	6991	3658	766	269	16417
4	Papanasam	2551	4774	5165	1469	452	14411	1140	3509	4041	1390	726	10806
5	Pattukkottai	4041	9340	9483	1249	400	24513	1707	9167	4957	1240	150	17221
6	Peravurani	1235	4776	3421	198	101	9731	415	4592	2778	49	16	7850
7	Thanjavur	1917	3523	3048	892	915	10295	630	6289	2816	779	55	10569
8	Thiruvaiyaru	1952	3622	3622	730	581	10507	787	1932	3406	807	57	6989
9	Thiruvidaimarudur	1450	3408	3503	1797	710	10868	174	1913	3299	2367	771	8524

■ VL- VERY LOW ■ L - LOW ■ M - MEDIUM ■ H- HIGH ■ VH- VERY HIGH

1.22 COMPARATIVE REPORT OF SOIL HEALTH FOR CYCLE I AND CYCLE II - SUBDISTRICTWISE %- PHOSPOROUS

STATE : TAMIL NADU

DISTRICT : THANJAVUR

Sl. No.	Sub District	CYCLE-I						CYCLE-II					
		VL %	L %	M %	H %	VH %	Total No. of Samples	VL %	L %	M %	H %	VH %	Total No. of Samples
1	Budalur	0.57	1.56	33.05	21.56	43.26	1410	0	4.6	8.96	25.9	60.54	1741
2	Kumbakonam	1.93	3.93	18.42	16.87	58.85	10667	0.1	3.13	10.71	18.75	67.31	6938
3	Orathanadu	3.1	8.18	26.65	19.33	42.75	22126	0.09	8.88	20.36	28.58	42.1	16416
4	Papanasam	0.85	2.77	35.51	21.85	39.02	14434	0.08	6.34	14.97	12.72	65.89	10806
5	Pattukkottai	2.66	10.13	28.7	20.27	38.24	24618	0.1	3.55	10.96	28.27	57.13	17225
6	Peravurani	6.16	9.66	30.89	17.39	35.9	9758	0.2	3.69	8.82	20.99	66.29	7853
7	Thanjavur	0.72	3.17	18.29	21.9	55.92	10313	0.07	1.17	5.79	20	72.97	10568
8	Thiruvaiyaru	0.8	2.32	27.51	17.02	52.36	10526	0.04	5.75	16.12	16.62	61.46	6990
9	Thiruvidaimarudur	3.38	6.33	23.56	17.11	49.62	10905	0.12	1.41	4.21	8.63	85.64	8529

■ VL- VERY LOW ■ L - LOW ■ M - MEDIUM ■ H- HIGH ■ VH- VERY HIGH

1.23 COMPARATIVE REPORT OF SOIL HEALTH FOR CYCLE I AND CYCLE II - SUBDISTRICTWISE - PHOSPOROUS

STATE : TAMIL NADU

DISTRICT : THANJAVUR

Sl. No.	Sub District	CYCLE-I						CYCLE-II					
		VL %	L %	M %	H %	VH %	Total No. of Samples	VL %	L %	M %	H %	VH %	Total No. of Samples
1	Budalur	8	22	466	304	610	1410	0	80	156	451	1054	1741
2	Kumbakonam	206	419	1965	1799	6278	10667	7	217	743	1301	4670	6938
3	Orathanadu	685	1809	5897	4277	9458	22126	14	1457	3342	4692	6911	16416
4	Papanasam	123	400	5125	3154	5632	14434	9	685	1618	1374	7120	10806
5	Pattukkottai	655	2495	7066	4989	9413	24618	17	611	1887	4870	9840	17225
6	Peravurani	601	943	3014	1697	3503	9758	16	290	693	1648	5206	7853
7	Thanjavur	74	327	1886	2259	5767	10313	7	124	612	2114	7711	10568
8	Thiruvaiyaru	84	244	2896	1791	5511	10526	3	402	1127	1162	4296	6990
9	Thiruvidaimarudur	369	690	2569	1866	5411	10905	10	120	359	736	7304	8529

■ VL- VERY LOW ■ L - LOW ■ M - MEDIUM ■ H- HIGH ■ VH- VERY HIGH

1.24 COMPARATIVE REPORT OF SOIL HEALTH FOR CYCLE I AND CYCLE II - SUBDISTRICTWISE % - POTASSIUM

STATE : TAMIL NADU

DISTRICT : THANJAVUR

Sl. No.	Sub District	CYCLE-I						CYCLE-II					
		VL %	L %	M %	H %	VH %	Total No. of Samples	VL %	L %	M %	H %	VH %	Total No. of Samples
1	Budalur	6.52	41.77	46.24	5.04	0.43	1410	0.34	2.58	49.45	40.9	6.72	1741
2	Kumbakonam	25.33	29.78	28.45	14.59	1.85	10654	2.18	34.16	57.19	4.48	1.99	6937
3	Orathanadu	26.75	43.33	25.88	2.99	1.04	22123	17.18	32.95	34.27	14.6	1.01	16416
4	Papanasam	19.73	34.34	39.73	5.61	0.59	14432	7.18	9.91	50.6	25.67	6.64	10806
5	Pattukkottai	35.76	35.83	25.54	2.6	0.28	24602	10.2	50.35	36.56	2.59	0.3	17227
6	Peravurani	44.89	30.53	22.55	1.74	0.29	9746	6.28	19.94	69.25	4.46	0.08	7853
7	Thanjavur	28.91	36.81	27.5	6.52	0.26	10302	4.26	16.16	34.09	43.09	2.39	10568
8	Thiruvaiyaru	30.64	35.21	31.01	2.99	0.14	10519	3.55	15.44	69.24	11.23	0.54	6989
9	Thiruvidaimarudur	21.73	36.26	34.91	6.29	0.81	10898	0.83	15.16	44.79	37.34	1.88	8529

■ VL- VERY LOW ■ L - LOW ■ M - MEDIUM ■ H- HIGH ■ VH- VERY HIGH

1.25 COMPARATIVE REPORT OF SOIL HEALTH FOR CYCLE I AND CYCLE II - SUBDISTRICTWISE - POTASSIUM

STATE : TAMIL NADU

DISTRICT : THANJAVUR

Sl. No.	Sub District	CYCLE-I						CYCLE-II					
		VL %	L %	M %	H %	VH %	Total No. of Samples	VL %	L %	M %	H %	VH %	Total No. of Samples
1	Budalur	92	589	652	71	6	1410	6	45	861	712	117	1741
2	Kumbakonam	2699	3173	3031	1554	197	10654	151	2370	3967	311	138	6937
3	Orathanadu	5919	9587	5726	662	229	22123	2820	5409	5625	2396	166	16416
4	Papanasam	2847	4956	5734	810	85	14432	776	1071	5468	2774	717	10806
5	Pattukkottai	8797	8814	6283	639	69	24602	1758	8674	6298	446	51	17227
6	Peravurani	4375	2975	2198	170	28	9746	493	1566	5438	350	6	7853
7	Thanjavur	2978	3792	2833	672	27	10302	450	1708	3603	4554	253	10568
8	Thiruvaiyaru	3223	3704	3262	315	15	10519	248	1079	4839	785	38	6989
9	Thiruvidaimarudur	2368	3952	3804	686	88	10898	71	1293	3820	3185	160	8529

■ VL- VERY LOW ■ L - LOW ■ M - MEDIUM ■ H- HIGH ■ VH- VERY HIGH

1.26 WATER QUALITY - BUDHALUR BLOCK



1.27 GROUND WATER QUALITY

Name	T Budalur
Source	CGWB
Basin	CAUVERY
State	TAMILNADU
Lat, Long	10.7667, 78.9972
HCO3	250 (2009)
Ca	340 (2009)
CO3	0 (2009)

Cl	1057 (2009)
Electrical Conductivity (µmhos/cm)	3710 (2009)
F	0.520 (2009)
K	10 (2009)
Mg	107.390 (2009)
Na	243 (2009)
NO3	62 (2009)
pH	7.220 (2009)

SAR	2.940 (2009)
SO4	0 (2009)

1.28 GROUND WATER RESOURCES DATA OF BUDHALUR BLOCK

Ground Water Resources Data Of Budhalur Block of Thanjavur District of Tamilnadu State of Year 2017	
Resource	Year
Annual Replenishable Groundwater Resources	2022.929
Net Groundwater Availability	1820.636
Annual Groundwater Draft	1526.717
Annual Groundwater Draft Irrigation	1465.5
Annual Groundwater Draft Domestic and Industrial Draft	61.217
Stage of Groundwater Development (%)	83.856
Categorization	Semi-Critical



1.29 NUTRIENT STATUS - BUDHALUR BLOCK

STATE : TAMIL NADU, DISTRICT: THANJAVUR

Sl. No.	Sample No.	PH	EC	OC	N	P	K	S	Zn	Fe	Cu	Mn	B
1	TN638693/2020- 21/141618433	7.40 MAI	0.08 N	0.15 VL	42.00 VL	15.60 L	287.50 M	10.30 S	1.65 S	3.31 D	0.49 S	3.25 S	1.00 S
Total No Budalur		AS - 0	L - 0	VL - 1	VL - 1	VL - 0	VL - 0	S - 1	S - 1	S - 1	S - 1	S - 1	S - 1
		SrAc - 0	Tot - 0	L - 0	L - 0	L - 0	L - 0	D - 0	D - 0	D - 1	D - 0	D - 0	D - 0
		HAc - 0		VH - 0 H - 0	VH - 0 H - 0	VH - 1 H - 0	VH - 0 H - 0	Tot-1	Tot-1	Tot-1	Tot-1	Tot-1	Tot-1
		MAc - 0		M - 0	M - 0	M - 0	M - 1						
		SIAc - 0		Tot - 1	Tot - 1	Tot - 1	Tot - 1						
		N - 0											
		MAI - 1											
		SIAI - 0											
		Tot - 1											

L - Low, VL- Very Low, M - Medium, H - High, VH - Very High,

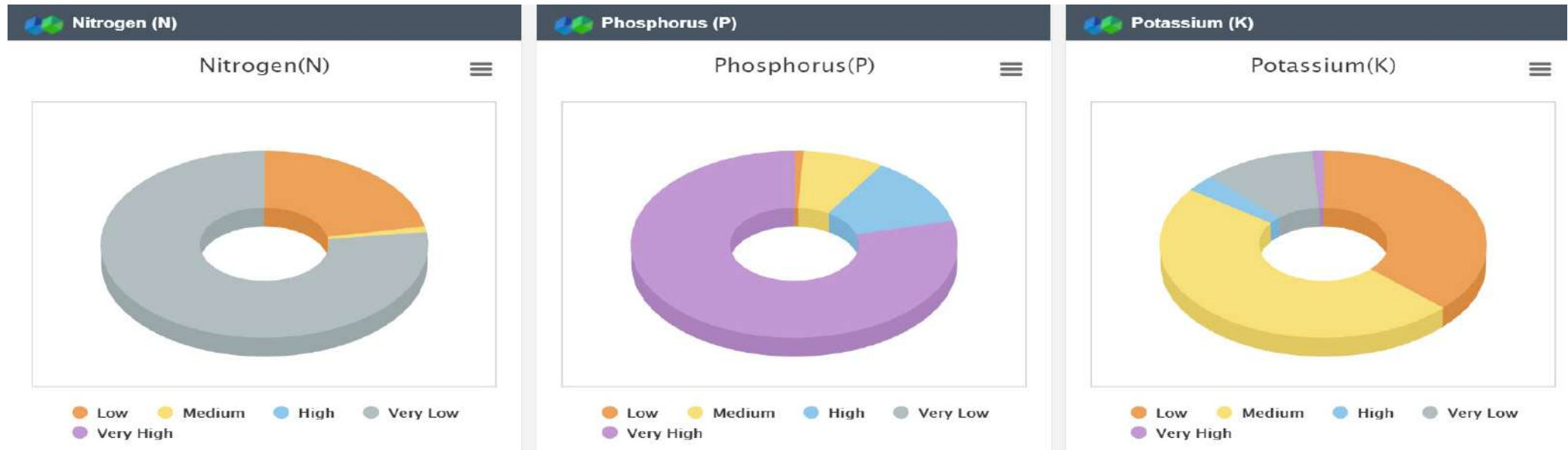
D - Deficient, S - Sufficient,

AS - Acid Sulphate,

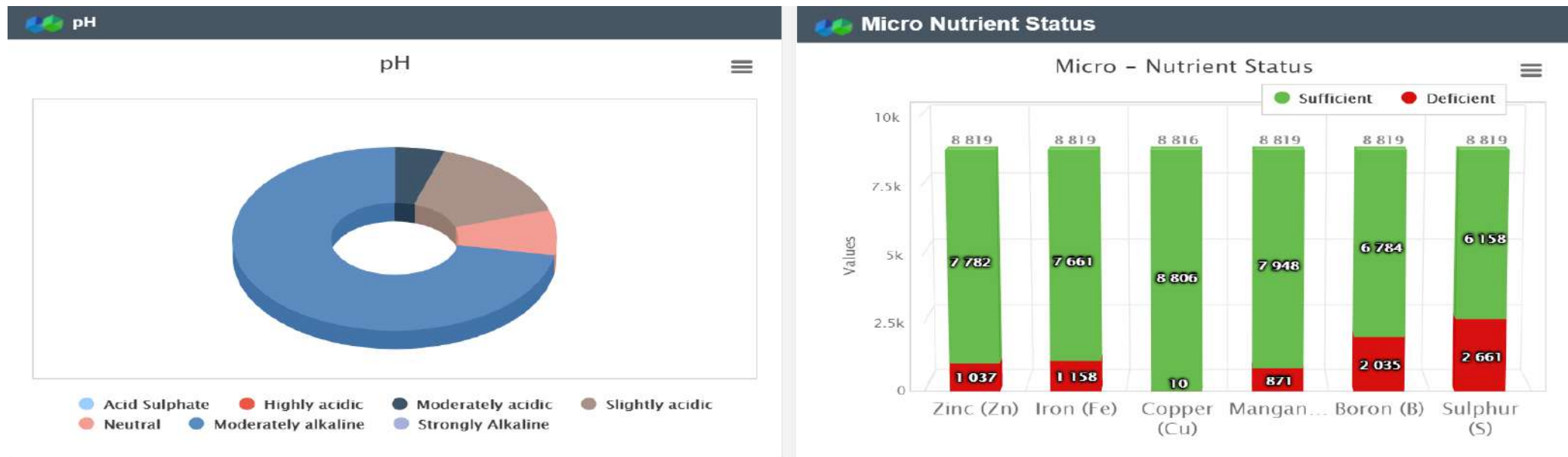
SrAc - Strongly Acidic, HAc - Highly Acidic, MAc - Moderately Acidic,

SIAc - Slightly Acidic, N - Neutral, MAI - Moderately Alkaline, SIAI - Strongly Alkaline, Tot - Total

1.30 SOIL HEALTH BUDHALUR BLOCK



1.31 SOIL HEALTH - BUDHALUR BLOCK



CHAPTER - 2



PALAMANERI GRAM PANCHAYAT PROFILE - BASIC INFORMATION



VISION

STATEMENT OF GRAMA PANCHAYAT

To make the Gram Panchayat Self Sustainable by accomplishing effective local self governance through empowering PRIs and by building resilient rural economic models



MISSION

STATEMENT OF GRAMA PANCHAYAT

To develop strategies to deal with rural development by taking into consideration the remoteness and potentials in rural areas and provide targeted differentiated approaches.

To build a healthy and dynamic agricultural sector as it is an important foundation of rural development and generating strong meaningful supply chain linkages with the market.



Research and Action Center for Local Democracy (RACLD)

RACLD is a not for profit organisation with a mission to take democracy and holistic development to the citizens in the grass roots of India by strengthening the structures of democracy across tiers, by empowering citizens to realize their absolute power and by bringing transparency in all levels of governance. We strive to enhance the power of citizenship in the governance process.

Research and Action Centre for Local Democracy (RACLD) strongly believes in the fact that Local governments are at the core of democratic development around the world and it is the everyday work carried out by villages, towns, cities, municipalities and regions that create the change that is fundamental for equitable, inclusive and sustainable global development. We live in a time when global phenomena such as climate change, urbanization, migration and unemployment have repercussions in people's everyday lives, which is why functional local, democratic institutions are more important than ever before.

In a Democracy decision-making processes need to be efficient, transparent and inclusive for the system to achieve its goals and every citizen should have the same opportunity to exert influence. The four core areas - equality, participation, transparency and accountability are cornerstones of positive democratic development. RACLD aims at strengthening the decentralization processes, preparation and execution of Gram Panchayat Development Plans (GPDP), strengthening the local self-Governments (Panchayat Raj), civil societies and citizenship narratives to achieve excellence at grass root level governance.

RACLD works to facilitate the preparation of GPDP through participation of community, civil society organizations, education Institutions and the community and intend to work in similar lines adopted by Ministry of Panchayati Raj and the Rural Development Department, GOTN. The perspective plan of Gram Panchayat is prepared for 5 years. RACLD will work with all these Panchayats by handholding them and with the district and the state administration to carry out the prepared plans as per the GPDP for the next five years.

RACLD envisions translating self-sufficient village economies into a reality through this project. By strategically linking the Rural resources and the Market via unique interventions, RACLD will handhold the Panchayats to become self-sustainable rural economies with a proper plan of action within a period of 5 years.

Research and Action Centre for Local Democracy (RACLD)

Regd. Office: AG-95, first floor, 2nd street, 7th Main Road, Shanthi Colony,
Anna Nagar, Chennai - 600040
T : +91 44 42307398 / W: www.raclد.org



GAWDESY **Gandhian Welfare & Development Society**

GAWDESY is committed to empower underprivileged people to attain social, physical and economic wellbeing through enhancing their awareness towards self-reliable development and standards of quality of life. It attempts to motivate the people to set goals in their life according to their aims and desires and to achieve meaningful resources for self and social satisfactions.

GAWDESY started its services from the year of 1993 and now completed its 28 years successfully with remarkable milestones in the social space with the coverage of overall 589 Panchayat villages in 14 blocks of Thanjavur district, Tamilnadu.

The GAWDESY team has enrolled 46055 women members through the formation of 2502 well established Self Help Groups in Thanjavur district since 2005. GAWDESY supports 5560 Self Help Groups with around 333,65 crores through linkages with Nationalized and Private Banks in Thanjavur district. Through these Bank linkages with Self Help Group services, there are 66720 women members who are being benefitted based on their periodical group savings they hold. GAWDESY is also involved in regular training of Animator and Representatives for Self Help Group Women on leadership and various other aspects.

There are 132 Farmers clubs with the 1584 farmers which are formed and functioning successfully. They continuously work in the area of sanitation and helped conducted Village level Health and Sanitation Awareness Programme at 62 Villages in the blocks of Thiruvaiyaru and Budalur in the Thanjavur district. Through this awareness programme, GAWDESY team was able to reach around 5671 rural community people including 180 Households where new household toilets are constructed. Households were made aware of the efficient ways for Pre and Post usage of water in toilets, washing hands with soap and methods for disinfection, merits of toilet usage and demerits of open defecation which leads to outbreak of diseases in individuals and the community.

The NGO with its' long period of valuable service to people has grabbed several awards & recognitions from Government & corporate organisations.

Gandhian Welfare and Development Society (GAWDESY)

Main Road, Karuppur, Thiruvaiyaru.
(TK) Thanjavur. (Dt) Pincode - 613101

2.1 BASIC INFORMATION

1. SUMMARY OF VILLAGE AREA

1	Name of Village	PALAMANERI	
2	Name of Gram Panchayat	PALAMANERI	
3	Block, District & State	BUDHALUR, THANJAVUR, TAMILNADU	
4	Geographical area of GP	135 Ha	
5	Latitude* (From To)	10.7873452	To
6	Longitude* (From To)	79.1168645	To
7	Numbers of Habitations in the village	1	
8	Name of catchment** (as per river basin)		
9	Agro-climatic Region*** (Planning Commission)	Deltaic Region of Cauvery River	
10	Agro-climatic Zone*** (NARP)	North Eastern zone	
11	Agro Ecological Sub-Region*** (ICAR)	Eastern Coastal Plains	
12	Annual Average Soil Moisture Content upto 15cm depth (in%) (Source: WRIS/Water Data Online)	33%	
13	Annual Evapo-Transpiration (Source: WRIS/Water Data Online)	734 mm	

2. RAINFALL

SL	Rainfall	Normal Rainfall (mm)	Normal Rainy days (No.)	Normal Onset (Specify week and month)	Normal Cessation (Specify week and month)	Key Observations
1	SW monsoon (June-Sept)	288	89	First week of June	Fourth week of September	88 % of the annual rainfall is received during N-E monsoon season with 84 rainy days in three months; The onset of the rain was in the first week of October and cessation is at fourth week fo December. Of total rainy days are during 42% fall in N-E Monsoon season only, 6% in Summer, 52% during S-W monsoon
2	NE Monsoon (Oct-Dec)	663	72	First week of October	Fourth week of December	
3	Winter (Jan-Mar)	29	0	First week of January	Fourth week of March	
4	Summer (Apr-May)	65	11	First week of April	Fourth week of May	
5	Annual	757	171	First week of June	Fourth week of May	

3. SOIL PROFILE (SOURCE: AGRICULTURE CONTINGENCY PLAN FOR DISTRICT

SL	Type of Soil	Presence	Key Observations
1	FINE	22	16.30% soils are fine&83.70% fine loamy in texture, it has low water permeability and water infiltration rate
2	Fine loamy	113	
3			
4			
5			
TOTAL		135	

4. SOIL MOISTURE (%)

SL	Month	Volumetric Soil Moisture (%)	Key Observations
1	Oct-19	44.9	Soil moisture is lowest during Jan to Apr and Oct (<29%) and highest during October and November (more than 37%)
2	Nov-19	45.1	
3	Jan-20	21.1	
4	Feb-20	19.1	
5	Mar-20	18.3	
6	Apr-20	28.8	
7	May-20	31.4	
8	Jul-20	41.8	
9	Aug-20	31.5	
10	Sep-20	43.8	
11	Oct-20	27.0	
12	Nov-20	37.4	
Average		33	



5. WATER QUALITY PROFILE (SOURCE: EJALSHAKTI.GOV.IN)

Chemical Contaminants (Nos. of Sources with Single Chemical Contaminants)

Iron	Fluoride	Salinity	Nitrate	Arsenic	Key Observations
0	0	0	0	0	No chemical contamination

Bacterial and Other Contaminants (Nos. of Sources with Bacteriological Contaminants)

Faecal Coliform	TDS	Hardness	Chloride	Sulphates	Key Observations
0	402mg/l	0	58mg/l	42mg/l	Bacterial contamination is found

2.2 WATER HARVESTING AND CONSERVATION

1. INFORMATION OF LAND USE (HA.) (SOURCE: CENSUS 2011)

SL	Classification	Area in Ha	Key Observations
1	Forest Area	0.00	0% forest area
2	Area under Non-Agricultural Uses	156.70	33.26% of non-agricultural uses
3	Barren & Un-cultivable Land Area	0.00	0% barren land
4	Permanent Pastures and Other Grazing Land Area	0.00	0% grazing land
5	Land Under Miscellaneous Tree Crops etc. Area	2.00	0.42% Miscellaneous land
6	Culturable Waste Land Area	0.00	0% culturable waste land
7	Fallows Land other than Current Fallows Area	3.90	0.83% fallows land
8	Current Fallows Area	18.30	3.88% of current fallow land
9	Total Unirrigated Land Area	4.20	0.89% of unirrigated land
10	Area Irrigated by Source	286.00	60.71% of irrigated by source area
TOTAL		471.1	

2. LAND USE DETAIL OF MICRO WATER SHEDS (SOURCE: WATERSHED ATLAS)

S. N	Macro W/s Name	Macro No.	Area (Ha.)	Micro W/s No.	Area (Ha)	Key Observations
1	Vellarputtar	4b1A3	2071	h10a	732	Four micro watershed boundaries passes through this village two watershed has more than 20% and other two watershed occupies less than 20%% of the total watershed area.
2				g08a	564	
3				f13b	586	
4				f13c	1089	
5	TOTAL				2971	

3. WATER RESOURCES (RUNOFF)

				Rainfall:	1072 mm
GOOD CATCHMENT AREA	156.7	37.5	3750	58.8	
AVERAGE CATCHMENT AREA	2	28.1	2810	0.6	
BAD CATCHMENT AREA	312.4	18.7	1870	58.4	
TOTAL	471.1			117.7	

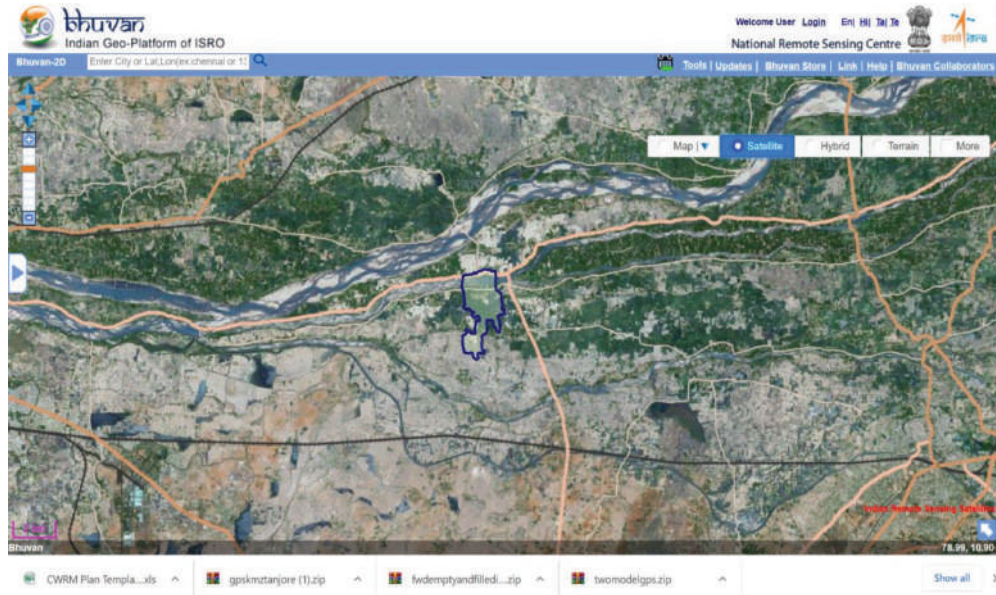
4. CANAL NETWORK (SOURCE: GP/IRRIGATION DEPARTMENT)

S. N.	Type	Length in Village (m)	Type of Use	Key Issues
1	Main Canal	100	Irrigation	under 1,2,3 in this section works will be identified with PWD, 1500m length field channels are in the village. Field channels if are de-silted will be useful during good monsoon
2	Minor	1400	Irrigation	
3	Distributaries	0	-	
4	Water Courses (Field Channels)	0	-	
TOTAL		1500		

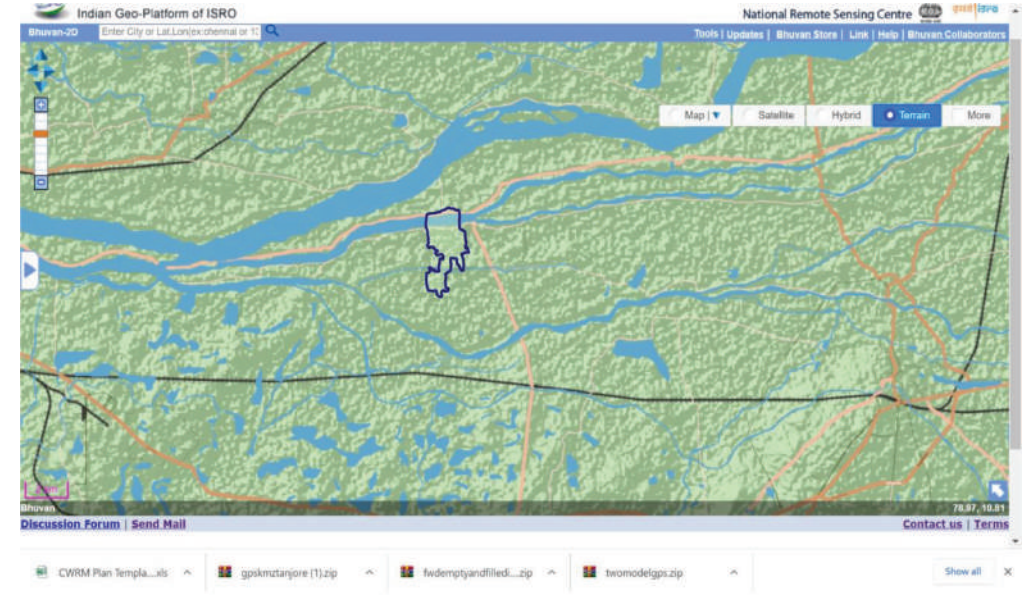
5. EXISTING WATER HARVESTING STRUCTURES

S. N.	Name of Structure	No.	Area in Ha	Existing Structures		
				Storage Capacity (Ha.M)	Type of Uses	Key Issues
1	Pond (Talab/ Naadi)	0	0	0	-	-
2	Oorani	3	1.73	0	irrigation	desiltation and strengthening of bunds;
3	MPT	0	0	0	-	-
4	Anicut	0	0	0	-	-
5	Checkdam	0	0	0	-	-
6	Gabion	0	0	0	-	-
7	Gully Plug	0	0	0	-	-
8	Farm Pond	0	0	0	-	-
9	RTRWHS	0	0	0	-	-
10	Tanka	0	0	0	-	-
11	Other (please specify name)	0	0	0	-	-
TOTAL		3.00	1.73	0.00		

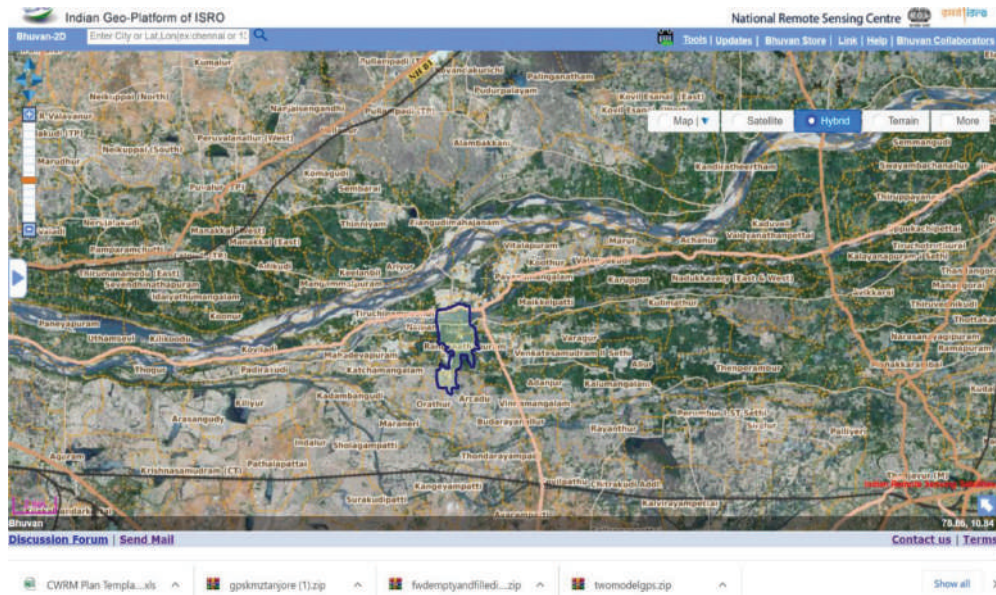
SATELLITE VIEW MAP



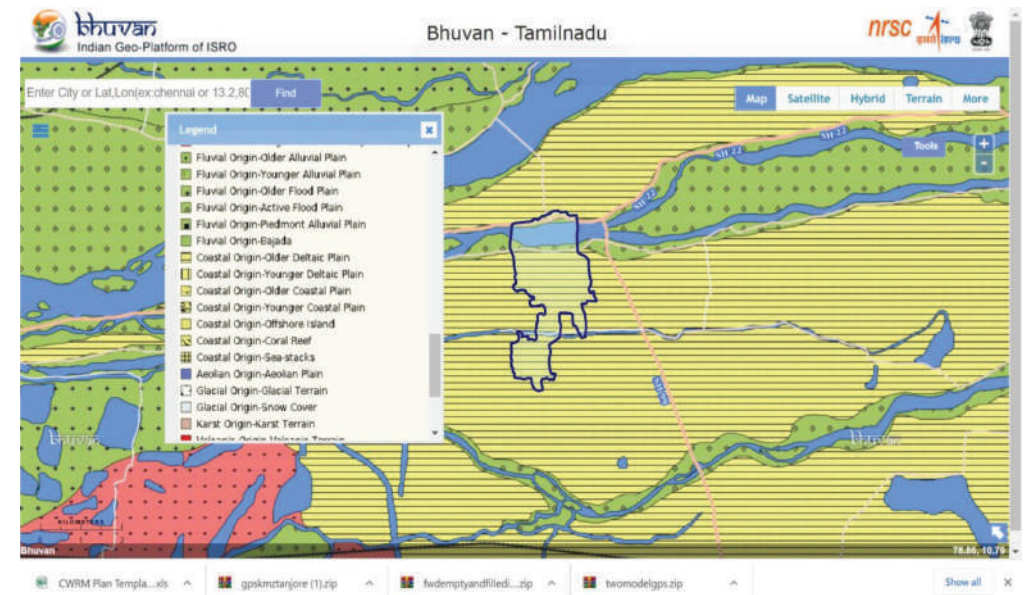
TERRAIN MAP



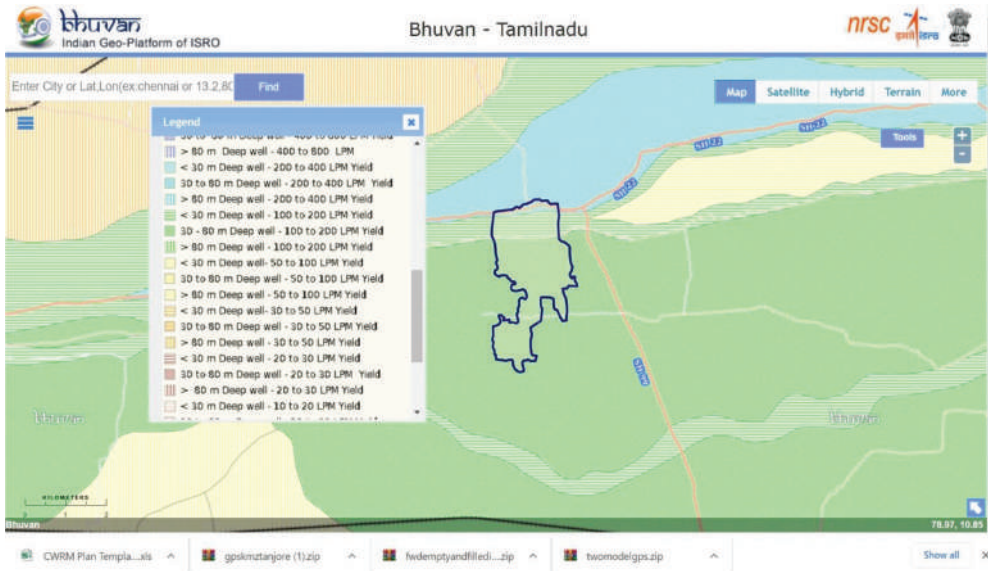
HYBRID MAP



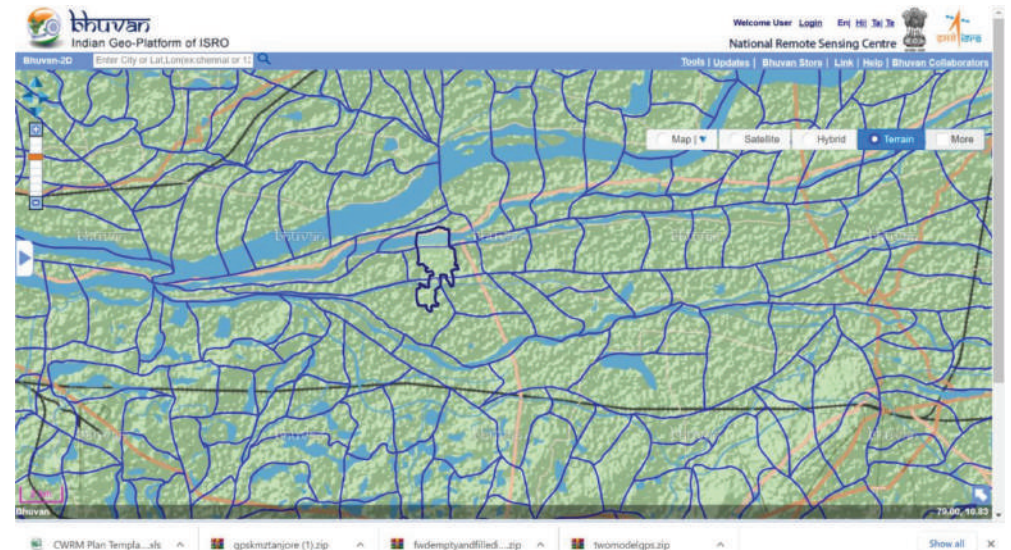
GEOMORPHOLOGY MAP



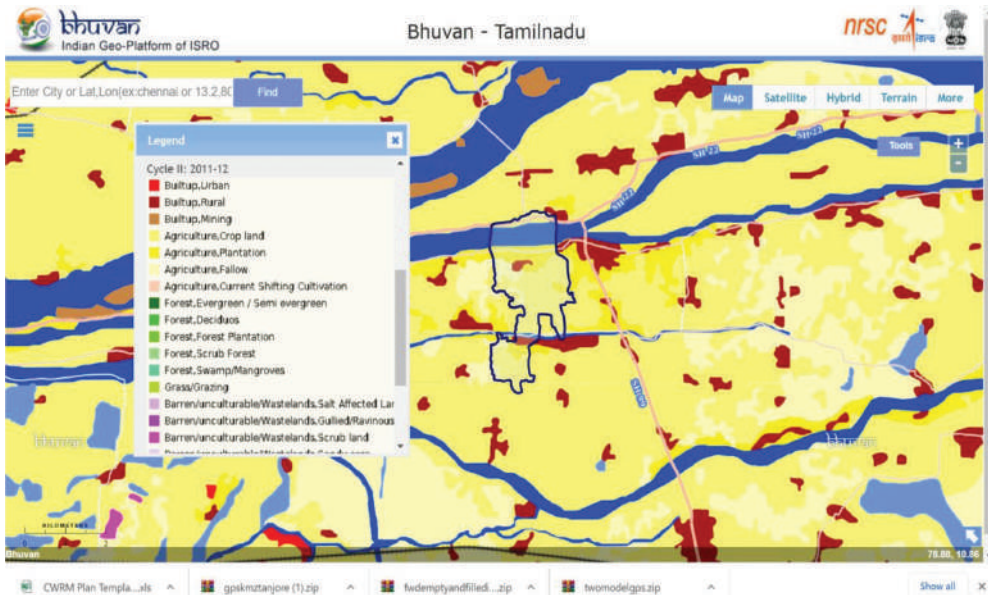
GROUND WATER MAP



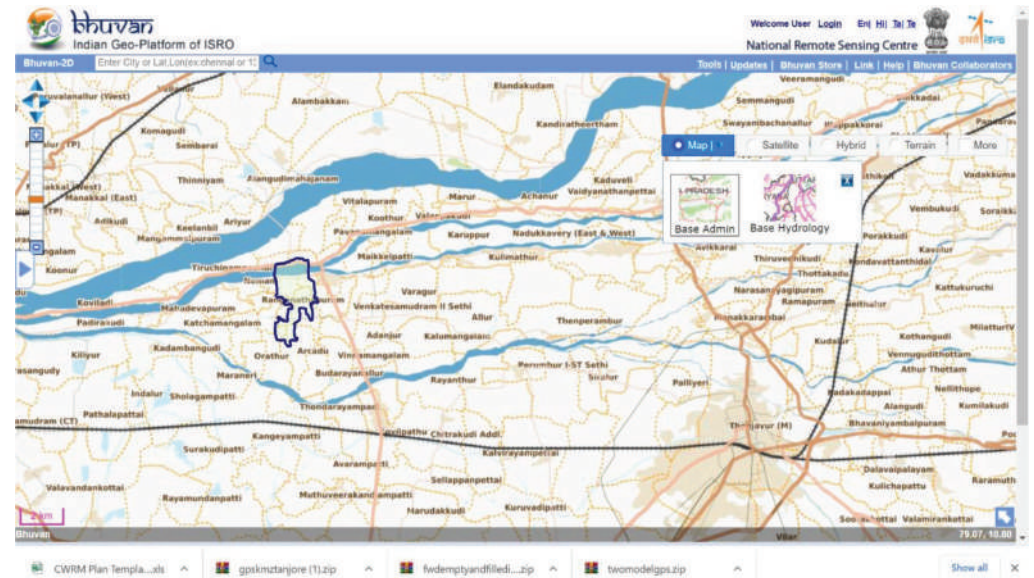
WATERSHED MAP



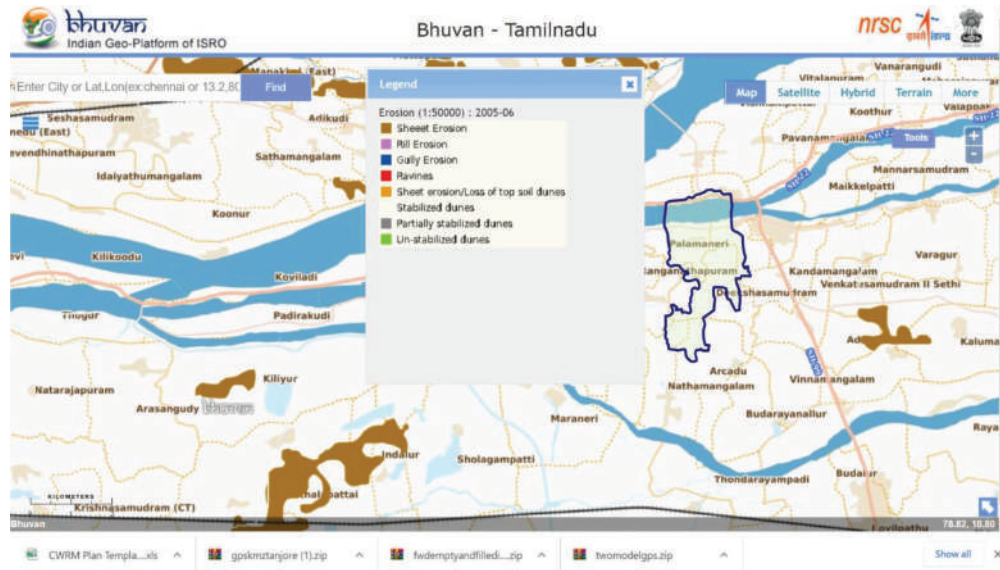
LAND USE AND LAND COVER MAP



BASE MAP



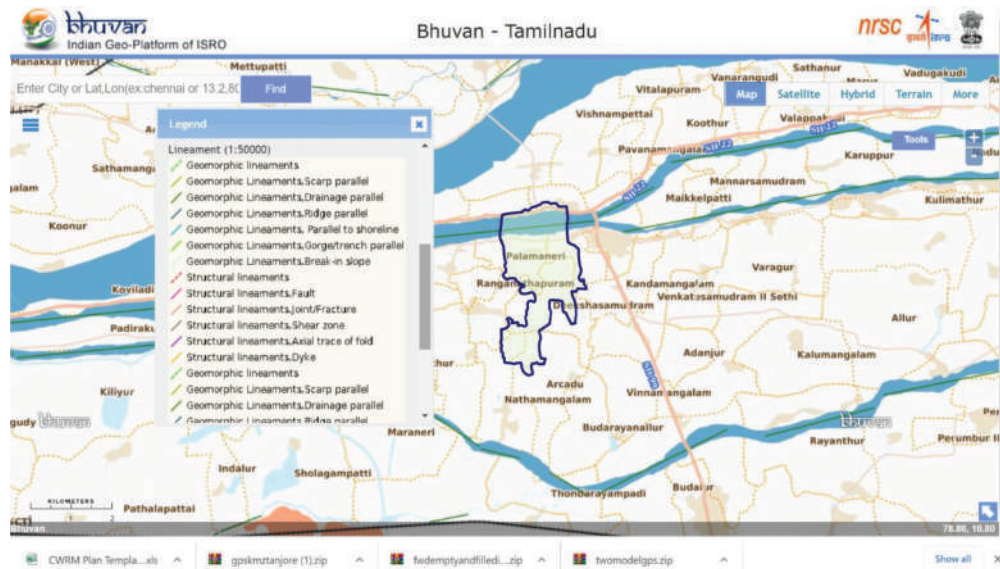
EROSION MAP



SALT AFFECTED MAP



LINEAMENT MAP



2.4 DEMOGRAPHIC INFORMATION & SOCIO ECONOMIC PARAMETERS OF PALAMANERI GRAM PANCHAYAT - INDEX

SL. No.	Table	Type/ Category
1	Population Overview	Household
2	Population and Sex Ratio	Household
3	Sex Ratio 2021	Household
4	Community Overview	Household
5	Count of Religion	Household
6	Count of Family type	Household
7	Count of Type of Houses	Household
8	Count of Ownership of Houses	Household
9	Count of Income of the Families	Household
10	Count of Drinking Water Resources	Household
11	Count of Cooking methods	Household
12	Count of Ration card Availability	Household
13	Count of Voter Id availability	Household
14	Count of Community Certificate availability	Household
15	Count of Families covered under BPL	Household
16	Count of Toilet availability in houses	Household
17	Count of Solid waste Management	Household
18	Count of Liquid waste Management	Household
19	Count of House Patta availability	Household
20	Count of People working in abroad, other states, locally	Household
21	Count of Migration due to jobs/works	Household
22	Count of MGNREGS Work cards	Household
23	Count of Families taken Private loans	Household
24	Count of Families into Agriculture activities	Household
25	Count of Agri land ownership details	Household

SL. No.	Table	Type/ Category
26	Count of Availabilty of patta for the agriland	Household
27	Count of Irrigation systems/resources	Household
28	Count of Fertilizers Usage	Household
29	Count of Income of Farmers per year	Household
30	Count of Farming Method	Household
31	Count of Members Cooperative Sociy	Household
32	Count of Farmers who have farmponds/ponds in their Agri lands	Household
33	Count of Farmers interested in Organic Farming	Household
34	Count of Season wise Farming Activities	Household
35	Count of Crops cultivation in Seasonal Patterns	Household
36	Count of Soil testing	Household
37	Count of Animal Rearing	Household
38	Count of Animal feed production details	Household
39	Household Orientation based on Family Head & size	Individual
40	Count of Family Size	Individual
41	Count of education level	Individual
42	Age groups count	Individual
43	Count of income across age groups	Individual
44	Age Group division across gender	Individual
45	Religion wise Population	Individual
46	Count of Income group distribution	Individual
47	Demography - Physically challenged	Individual
48	Total count of SHG participation	Individual
49	Count of FPO	Individual
50	Count of Farmer Group Preference (Y/N)	Individual
51	Kids Not Admitted in schools	Individual
52	Overall Pension Count	Individual
53	Count on pension details	Individual

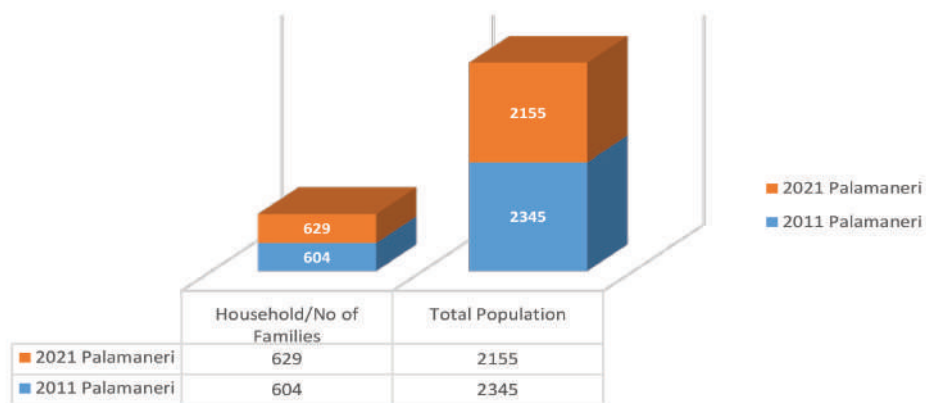
Table. 1: Population Overview

Year	Panchayat	Household/No of Families	Total Population
2011	Palamaneri	604	2345
2021	Palamaneri	629	2155

Table. 2: Population Sex Ratio

Sl. No.	Sex Ratio	Population 2021	Population-Census 2011
1	Male	1073	1153
2	Female	1082	1192
Total		2155	2345

Population Overview



Population Sex Ratio

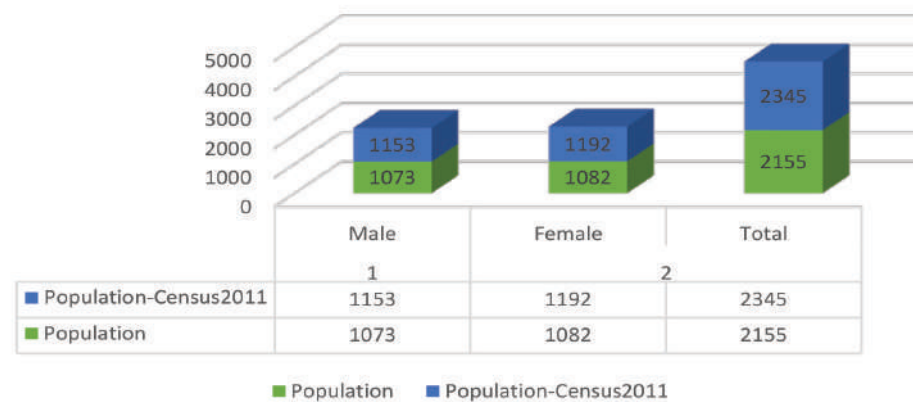


Table. 3: Sex Ratio 2021

SL	Sex Ratio 2021	Population
1	Male	1073
2	Female	1082
Total		2155

Sex Ratio 2021

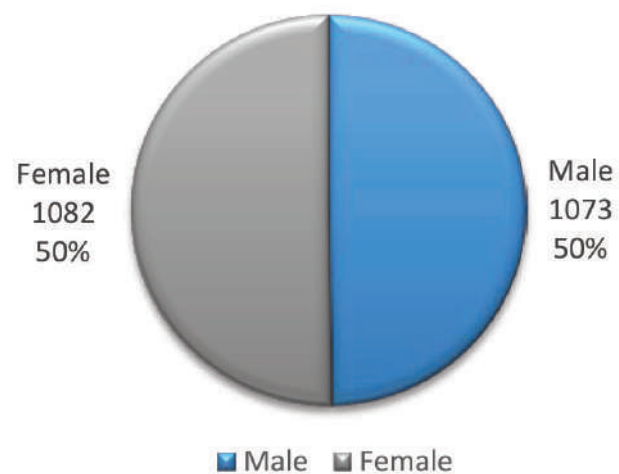


Table. 4: Community Overview

SL	Community overview	Count of Community
1	Backward class	532
2	Most Backward class	45
3	SC	35
4	Others	17
Total		629

Community Overview

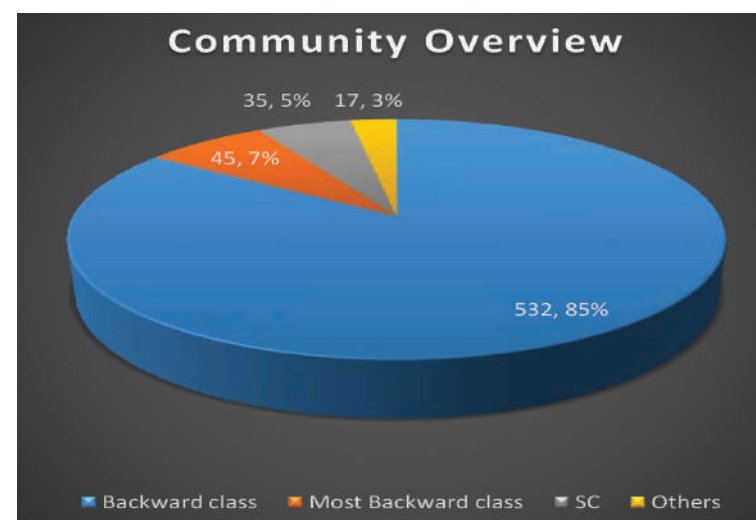


Table. 5: Count of Religion

SL	Religion	No of Families
1	Hindu	422
2	Christian	202
3	Muslim	5
Total		629

Table. 6: Count of Family type

SL	Type of Houses	No of Houses
1	Joined Families	149
2	Nuclear Families	480
Total		629

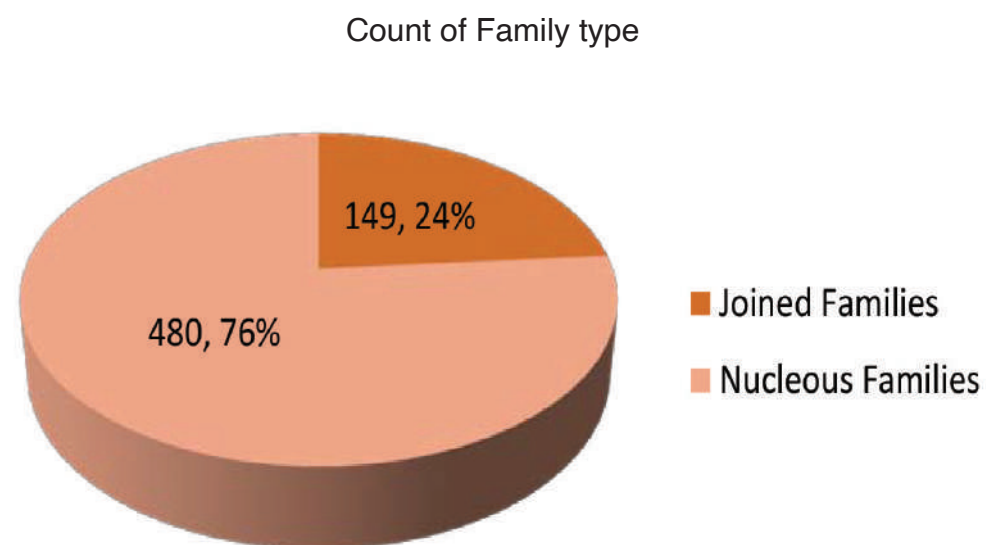
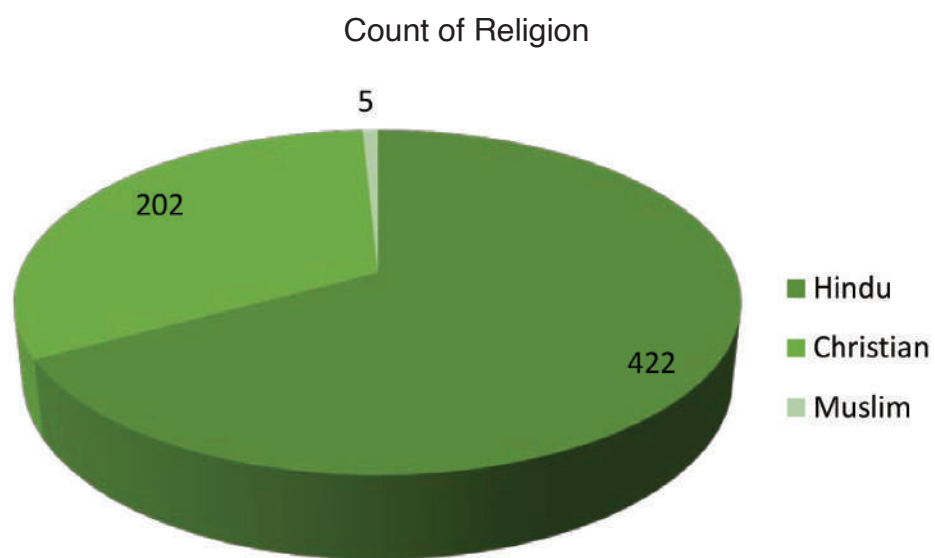


Table. 7: Count of Type of Houses

SL	Type of Houses	No of Houses
1	Houses with Tiles roof	207
2	Huts	106
3	Houses with Asbestos Roof	14
4	Concrete Houses	271
5	No House	31
Total		629

Count of Type of Houses

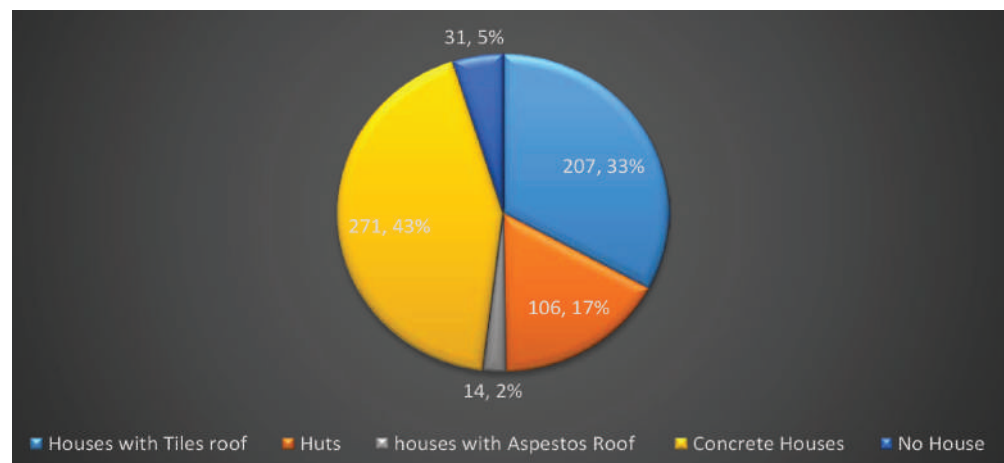


Table. 8: Count of Ownership of Houses

SL	Ownership of Houses	No of Houses
1	Own House	555
2	Rental House	37
3	No House (staying roadside)	37
Total		629

Count of Ownership of Houses

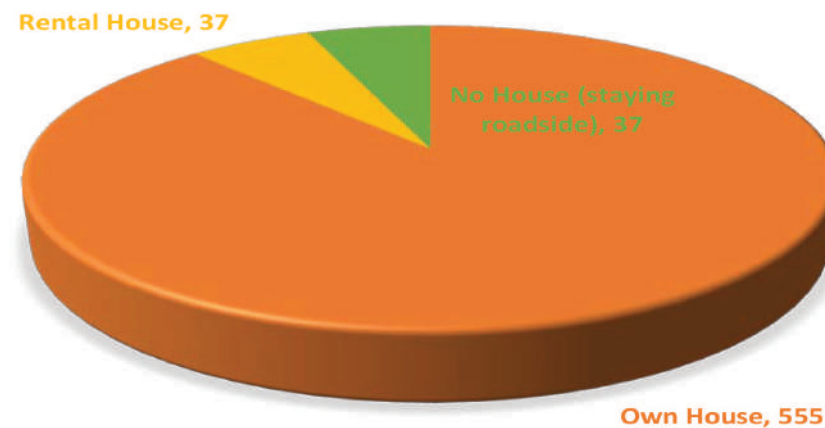


Table. 9: Count of Income of the Families

SL	Income of the Families	No of Families
1	Less than 7000	546
2	7000 to 15000	56
3	Above 15000	27
Total		629

Count of Income of the Families

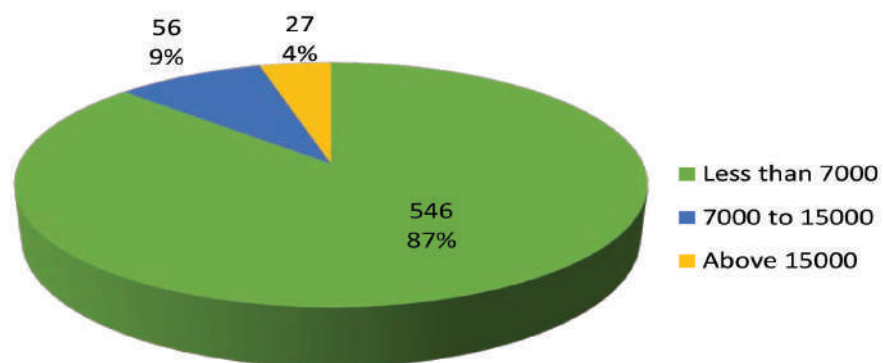


Table. 10: Count of Drinking Water Resources

SL	Drinking Water Resources	No of Houses
1	BoreWell	17
2	Water through Pipeline	612
Total		629

Count of Drinking Water Resources

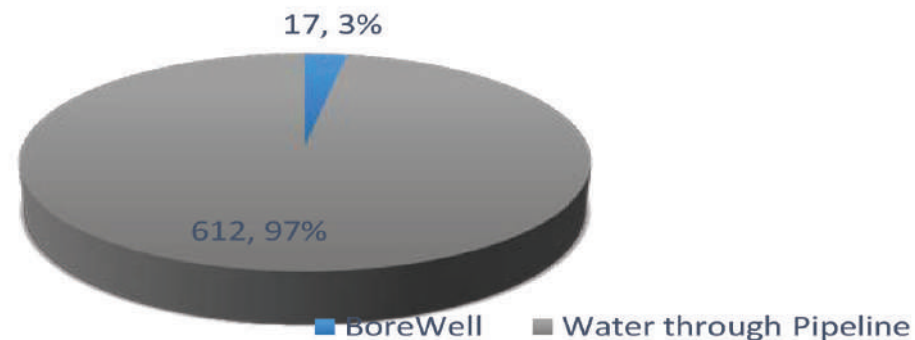


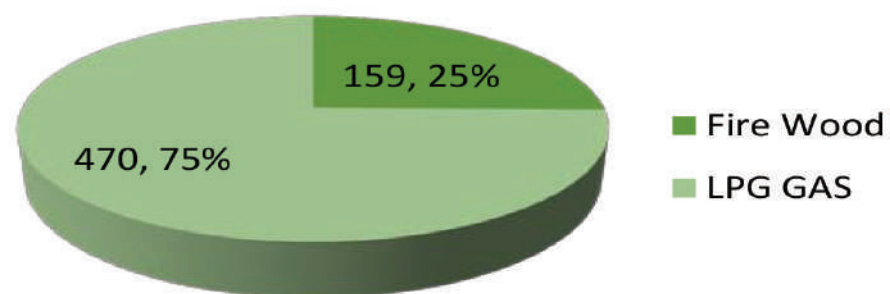
Table. 11: Count of Cooking methods

SL	Cooking Method	No of Families
1	Fire Wood	159
2	LPG GAS	470
Total		629

Table. 12: Count of Ration card Availability

SL	Particulars	No of Families
1	Ration card Available	541
2	No Ration cards	88
Total		629

Count of Cooking methods



Count of Ration card Availability

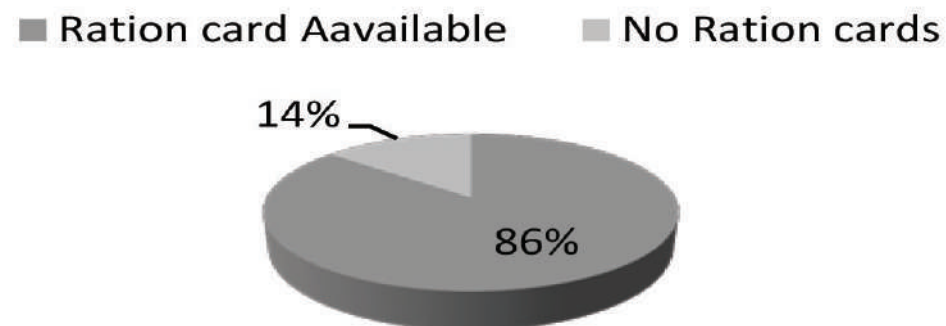


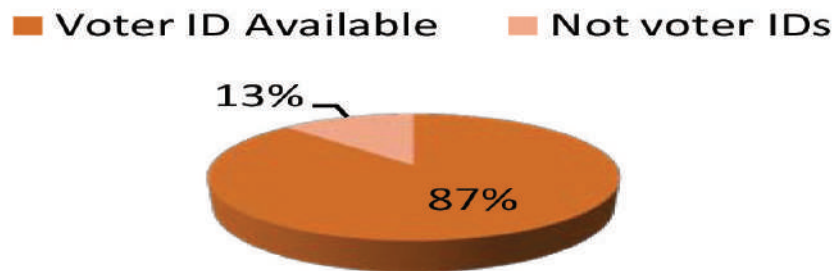
Table. 13: Count of Voter Id availability

SL	Particulars	No of Families
1	Voter ID Available	550
2	Not voter IDs	79
Total		629

Table. 14: Count of Community Certificate availability

SL	Particulars	No of Families
1	Community Certificate Available	436
2	No Community Certificates	193
Total		629

Count of Voter Id availability



Count of Community Certificate availability

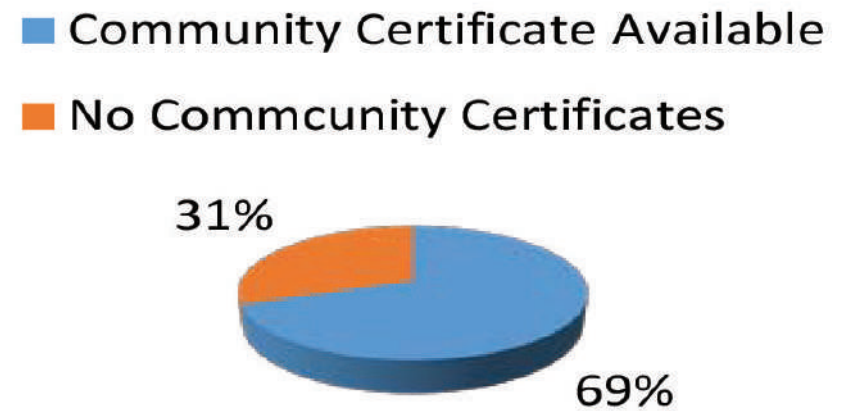


Table. 15: Count of Families covered under BPL

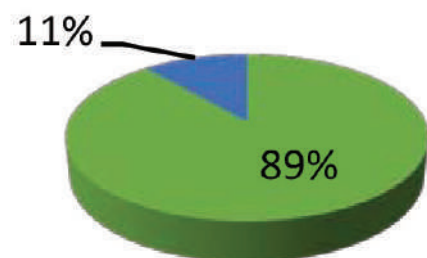
SL	Particulars	No of Families
1	Below Poverty Line	559
2	Above Poverty Line	70
Total		629

Table. 16: Count of Toilet availability in houses

SL	Particulars	No of Families
1	Toilet Available	371
2	Toilet Not Available	258
Total		629

Count of Families covered under BPL

■ Below Poverty Line ■ Above Poverty Line



Count of Toilet availability in houses

■ Toilet Available ■ Toilet Not Available

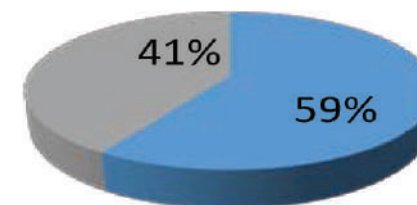


Table. 17: Count of Solid waste Management

SL	Particulars	No of Families
1	Solid waste Managed	333
2	Solid waste not managed	296
Total		629

Table. 18: Count of Liquid waste Management

SL	Particulars	No of Families
1	Liquid waste Managed	250
2	Liquid Waste Not Managed	379
Total		629

Count of Solid waste Management

■ Solid waste Managed ■ Solid waste not managed



Count of Liquid waste Management

■ Liquid waste Managed ■ Liquid Waste Not Managed

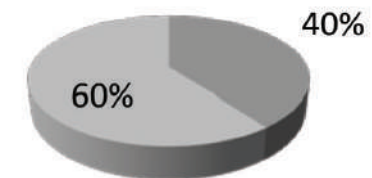


Table. 19: Count of House Patta availability

SL	Particulars	No of Families
1	Patta Available for the House	430
2	Patta Not Available	199
Total		629

Count of House Patta availability

■ Patta Available for the House ■ Patta Not Available

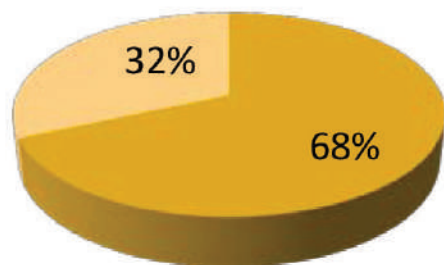


Table. 20: Count of People working in abroad, other states, locally

SL	Particulars	No of Families
1	Working in other Cities	10
2	Working in other States	1
3	Working Foreign Countries	3
4	Working locally	615
Total		629

Count of People working in abroad, other states, locally

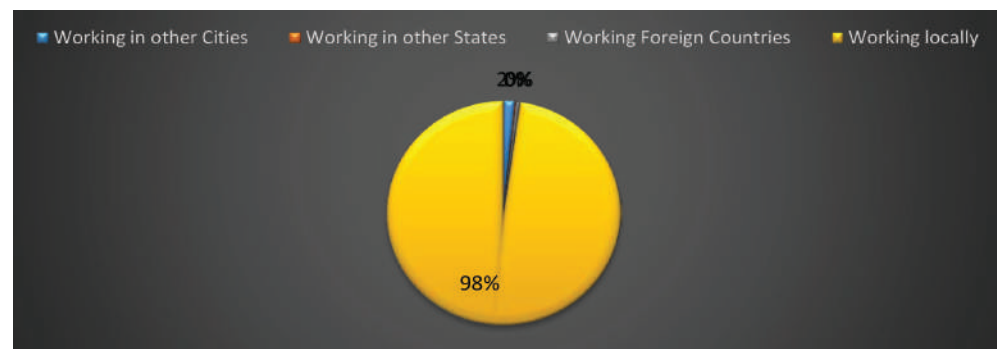


Table. 21: Count of Migration due to jobs/works

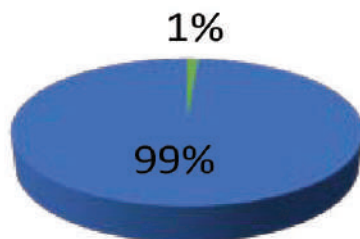
SL	Particulars	No of Families
1	Migrating for Jobs	8
2	Not migrating for Jobs	621
Total		629

Table. 22: Count of MGNREGS Work cards

SL	Particulars	No of Families
1	MGNREGNS ID card available	395
2	MGNREGNS ID card not given	234
Total		629

Count of Migration due to jobs/works

■ Migrating for Jobs ■ Not migrating for Jobs



Count of MGNREGS Work cards

■ MGNREGNS ID card available ■ MGNREGNS ID card not given

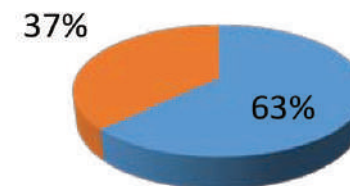


Table. 23: Count of Families taken Private loans

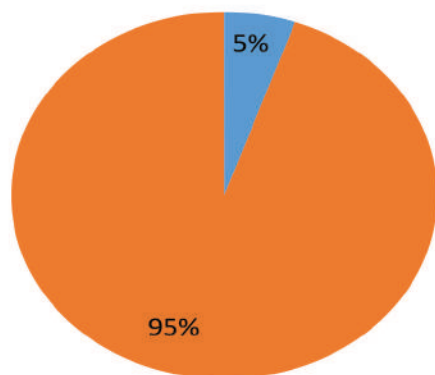
SL	Particulars	No of Families
1	Private Loan taken	34
2	No taken Loan	595
Total		629

Table. 24: Count of Families into Agriculture activities

SL	Particulars	No of Families
1	Doing Agriculture Activities	223
2	Doing other activities	406
Total		629

Count of Families taken Private loans

■ Private Loan taken ■ No taken Loan



Count of Families into Agriculture activities

■ Doing Agriculture Activities ■ Doing other activities

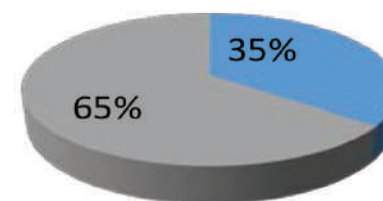


Table. 25: Count of Agri land ownership details

SL	Particulars	No of Families
1	No Land	515
2	Upto 1 acre	51
3	1 to 2.5 acres	33
4	2.5 to 5 acres	27
5	5 to 10 acres	3
6	above 10 acres	0
Total		629

Count of Agri land ownership details

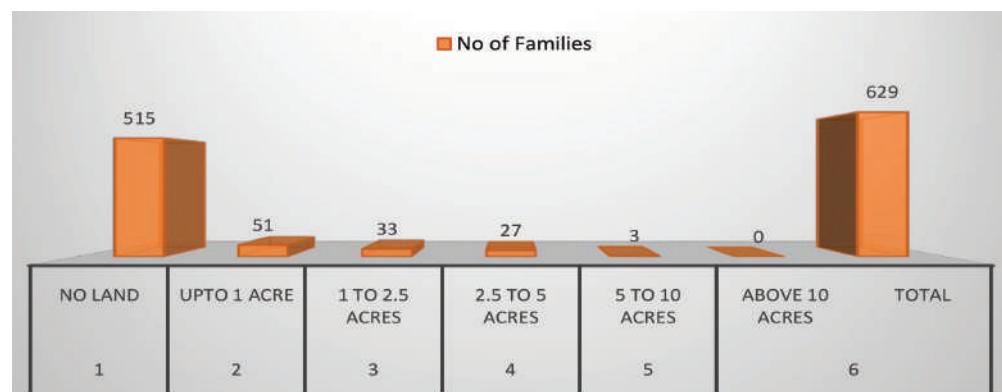


Table. 26: Count of Availability of patta for the Agriland

SL	Particulars	No of Families
1	Patta available for the land	534
2	No Patta available	95
Total		629

Count of Availability of patta for the Agriland

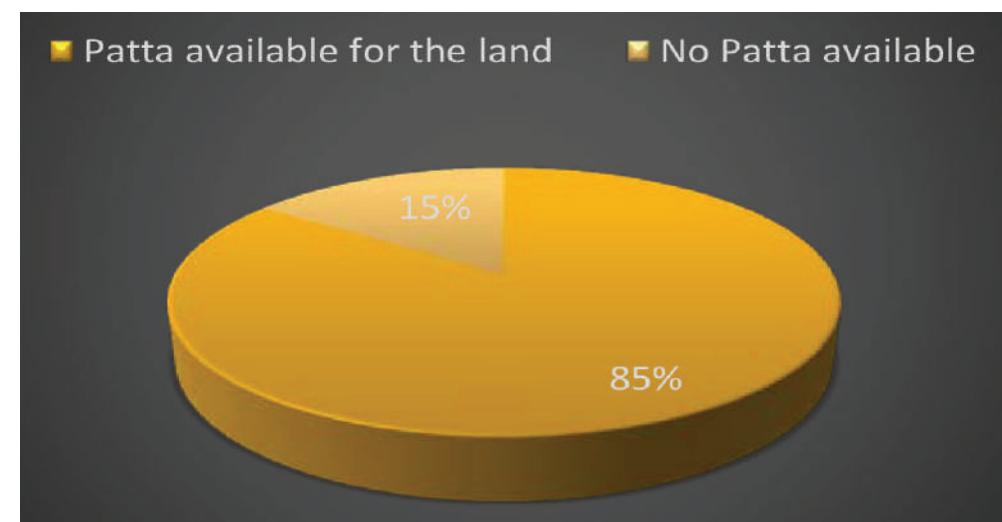


Table. 27: Count of Irrigation systems/resources

SL	Irrigation System/Resources	No of Families
1	Borewell	35
2	Canal irrigation	593
3	Well	1
Total		629

Count of Irrigation systems/resources

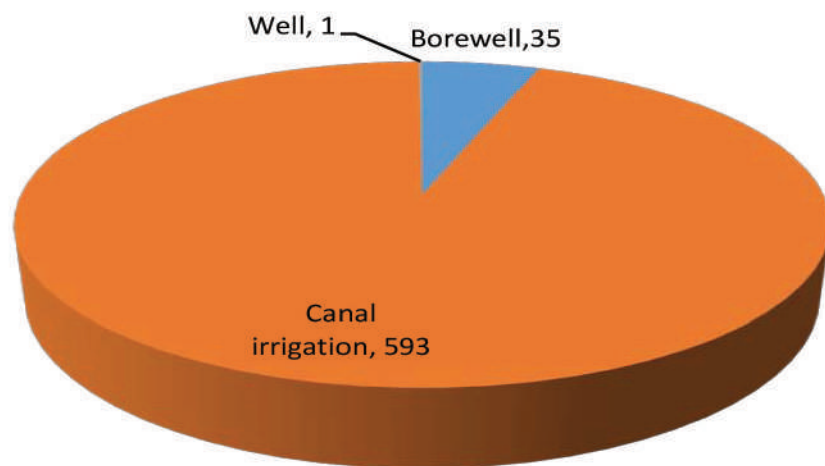


Table. 28: Count of Fertilizers Usage

SL	Fertilizers Usage	No of Farmers
1	Animal Manuare	26
2	Green Leaves/Vermi compost	0
3	Chemical Fertilizers	88
Total		114

Count of Fertilizers Usage

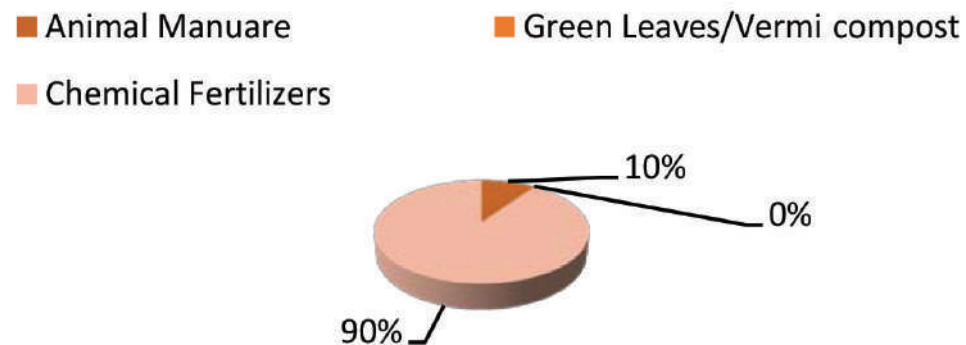


Table. 29: Count of Income of Farmers per year

SL	Income of farmers Per year	No of Farmers
1	Lessthan 10000	63
2	10000 to 20000	8
3	20000 to 30000	33
4	30000 to 40000	9
5	Above 50000	1
Total		114

Count of Income of Farmers per year

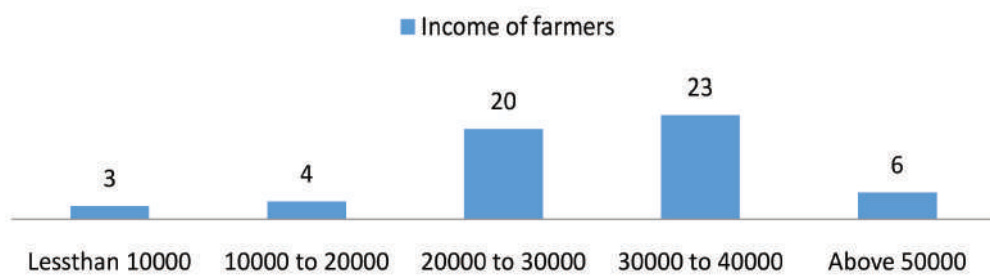


Table. 30: Count of Farming Method

SL	Farming Method	No of Farmers
1	Organic Farming	26
2	Chemical Farming	88
Total		114

Count of Farming Method

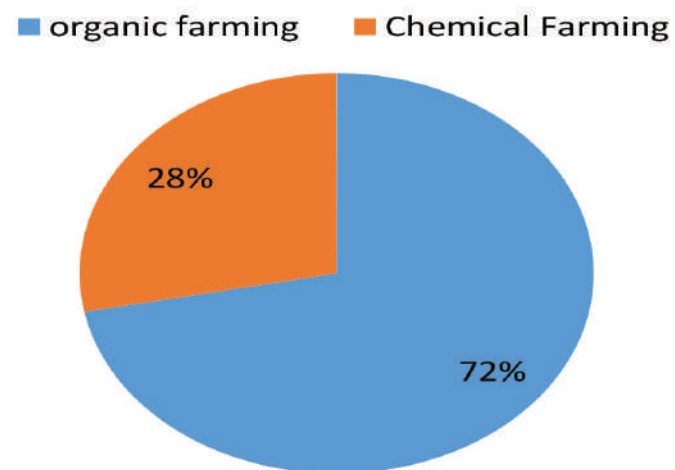


Table. 31: Count of Members Cooperative Society

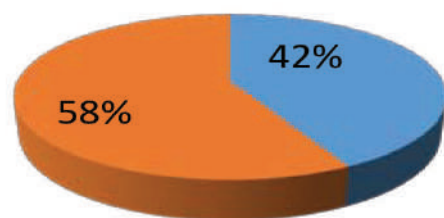
SL	Members in Cooperative Society	No of Farmers
1	Members in the Cooperative Society	30
2	Not members	84
Total		114

Table. 32: Count of Farmers who have farm ponds / ponds in their Agri lands

SL	Farmers who have farmponds	No of Farmers
1	Independent Ponds owned	0
2	No independent Ponds	114
Total		114

Count of Members Cooperative Society

■ Members in the Coop-Society ■ Not members



Count of Farmers who have farm ponds / ponds in their Agri lands

■ Independent Ponds owned ■ No independent Ponds

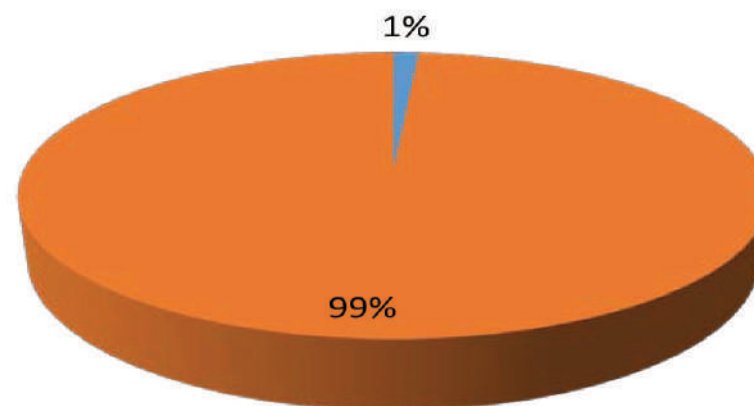


Table. 33: Count of Farmers interested in Organic Farming

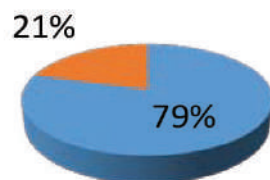
SL	Farmers interested in Organic Farming	No of Farmers
1	Interested in organic farming	82
2	Not interested in organic	32
Total		114

Table. 34: Count of Season wise Farming Activities

SL	Season wise Farming Activities	No of Farmers
1	Cropping in all 3 Seasons	20
2	Cropping Two Seasons	30
3	Cropping in one seasons	35
Total		85

Count of Farmers interested in Organic Farming

■ Interested in organic farming ■ Not interested in organic



Count of Season wise Farming Activities

■ Cropping in all 3 Seasons ■ Cropping Two Seasons
■ Cropping in one seasons

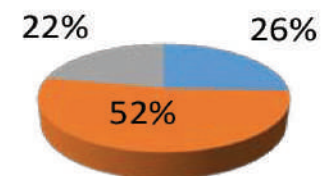


Table. 35: Count of Crops cultivation in Seasonal Patterns

SL	Crops cultivation in Seasonal Patterns	Season 1	Season 2	Season 3
1	Paddy	92	63	28
2	Sesame	1	1	1
3	Others	2	1	1
Total		95	65	30

Count of Crops cultivation in Seasonal Patterns

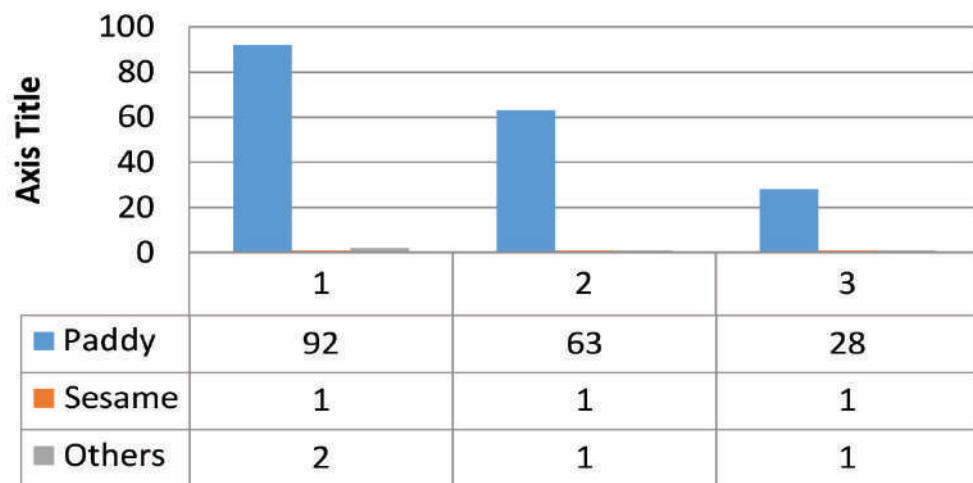


Table. 36: Count of Soil testing

SL	Particulars /Soil Testing	No of Farmers
1	Soil Tested	1
2	No soil testing	113
Total		114

Count of Soil testing

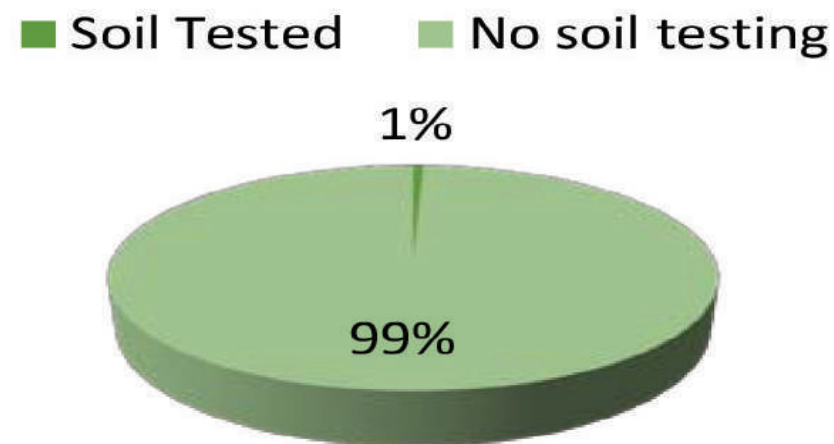


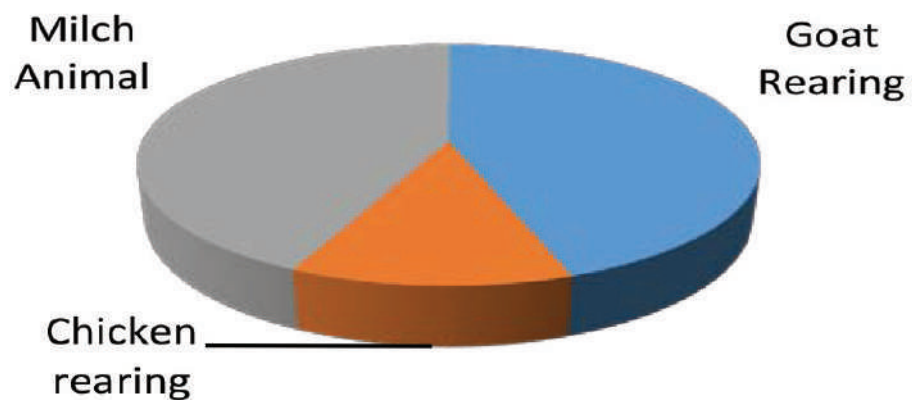
Table. 37: Count of Animal Rearing

SL	Animal Rearing	No of Farmers
1	Goat Rearing	87
2	Chicken rearing	24
3	Milch Animal	84
Total		195

Table. 38: Count of Animal feed production details

SL	Animal Feed Production	No of Farmers
1	Animal Feed producing	3
2	Not producing Feed	626
Total		629

Count of Animal Rearing



Count of Animal feed production details

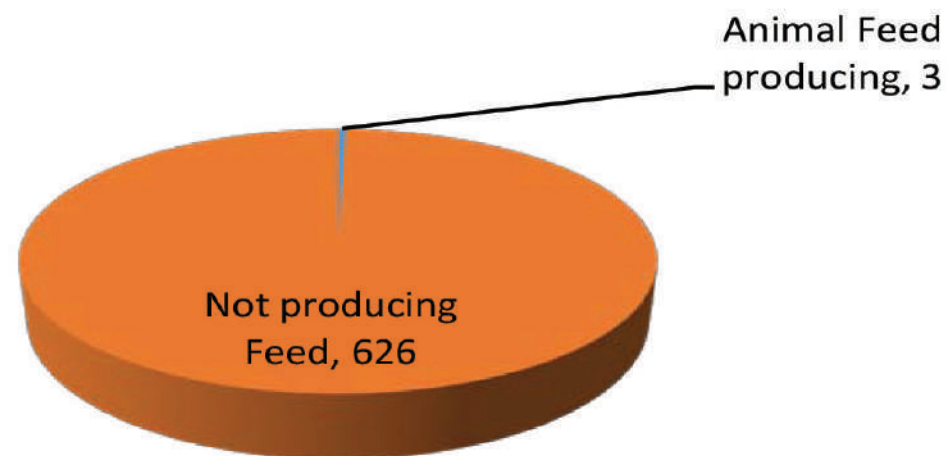


Table. 39: Household Orientation based on Family Head & size

Count of Family Head	No of members in a family								Grand Total
	1	2	3	4	5	6	7	8	
Female Headed houses	33	22	15	17	18	4	1		110
Male Headed houses	21	93	99	172	83	38	13		519
Grand Total	54	115	114	189	101	42	14	0	629

Household Orientation based on Family Head & size

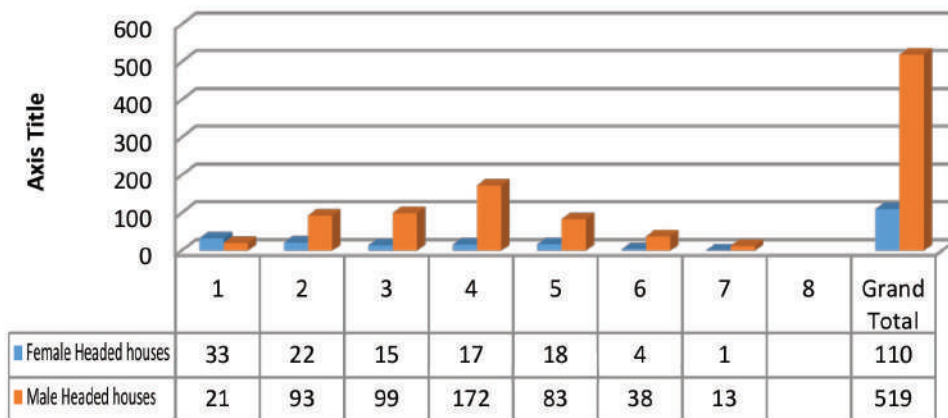


Table. 40: Count of Family Size

SL	Family Size	No of Farmers
1	SINGLE PERSON FAMILY	54
2	2 TO 4 MEMBERS FAMILY	418
3	5 TO 8 MEMBERS FAMILY	157
4	ABOVE 8 MEMBERS FAMILY	0
Total		629

Count of Family Size

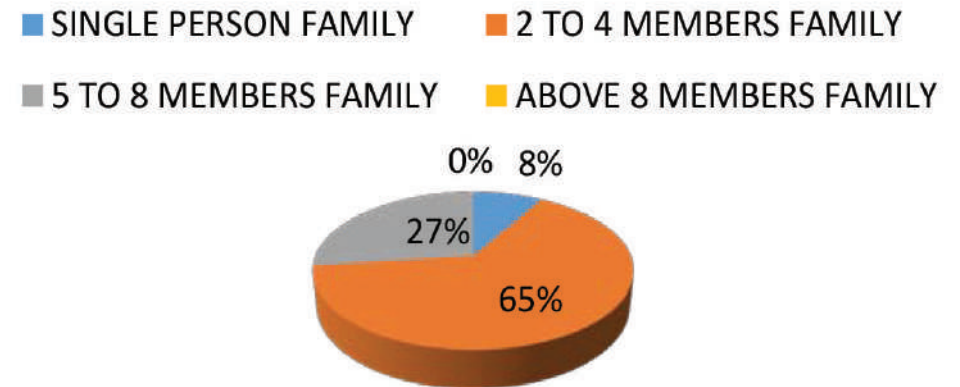


Table. 41: Count of Education Level

SL	Education Level	Total
1	Degree	152
2	Diploma	48
3	Engineering	28
4	Graduate	17
5	High School	334
6	Higher Secondary	154
7	ITI	52
8	LKG	1
9	Middle school	391
10	Nursing	4
11	PhD	1
12	Post Graduate	36
13	Primary	114
14	Professional Degree	22
15	PUC	3
16	SSLC	16
17	Teacher	18
18	UKG	1
19	Uneducated	763
Grand Total		2155

Count of Education Level

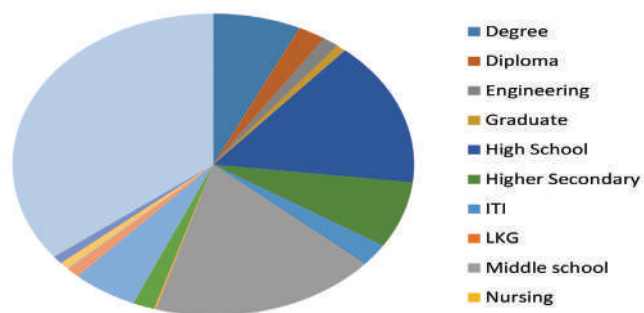


Table. 42: Age Groups Count

SL	Age Groups	COUNT of Age Groups
1	0-5 years	129
2	15-20 years	235
3	21-30 years	427
4	31-45 years	516
5	46-60 years	389
6	6-14 years	240
7	61-80 years	193
8	80 & above	26
Grand Total		2155

Age Groups Count

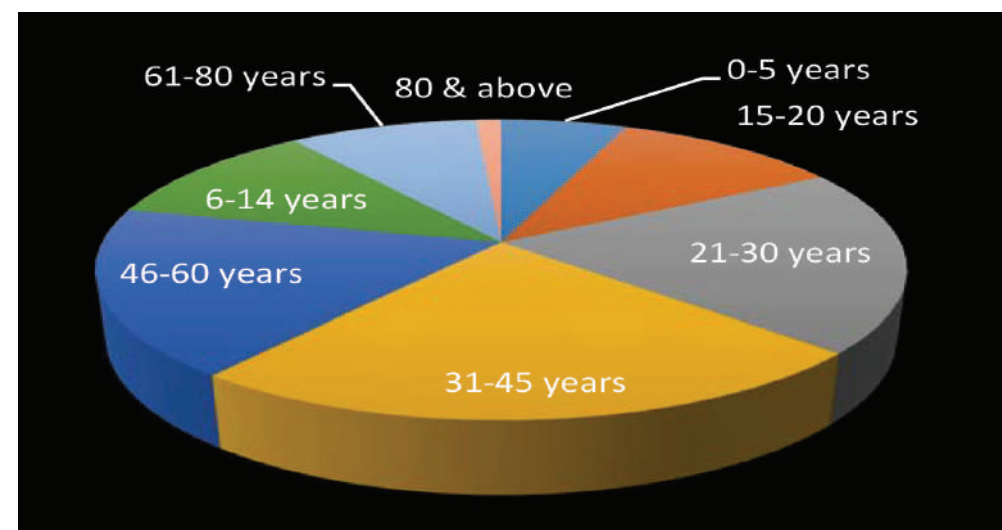


Table. 43: Count of Income Across Age Groups

Count of Income Groups	Income group							Grand Total	
	Age group	0	0-5K	10-15K	15-20K	20-30K	40K & above		5-10K
0-5 years	127	2							129
15-20 years	206	27						2	235
21-30 years	220	165	6	4	1	4	27		427
31-45 years	154	311	7	4	2	5	33		516
46-60 years	123	246	1	2	1	2	14		389
6-14 years	236	4							240
61-80 years	114	65	2	2				10	193
80 & above	15	10		1					26
Grand Total	1195	830	16	13	4	11	86	2155	

Count of Income Across Age Groups

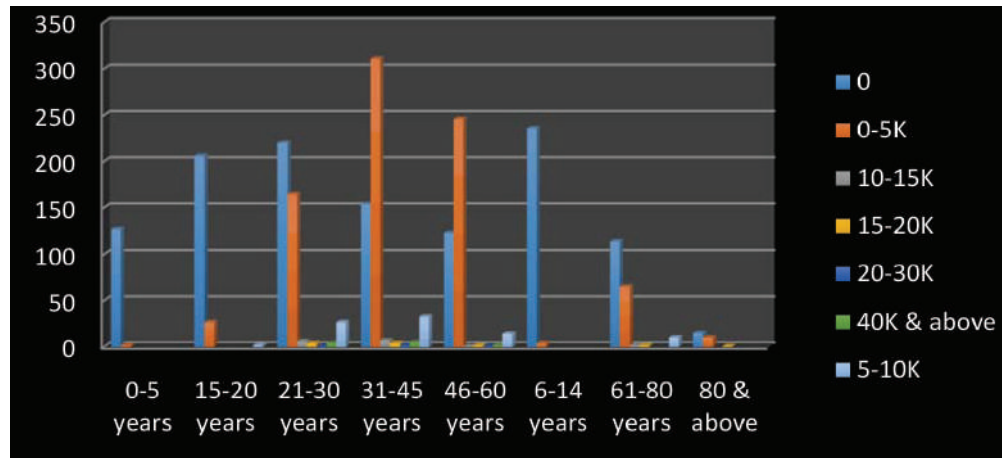


Table. 44: Age Group division across gender

SL	Count of Gender Age Groups	Gender Female	Male	Grand Total
1	<5 years	57	72	129
2	15-20 years	114	121	235
3	21-30 years	212	215	427
4	31-45 years	261	255	516
5	46-60 years	209	180	389
6	60-80 years	116	124	240
7	6-14 years	96	97	193
8	81 & above	17	9	26
Grand Total		1082	1073	2155

Age Group division across gender

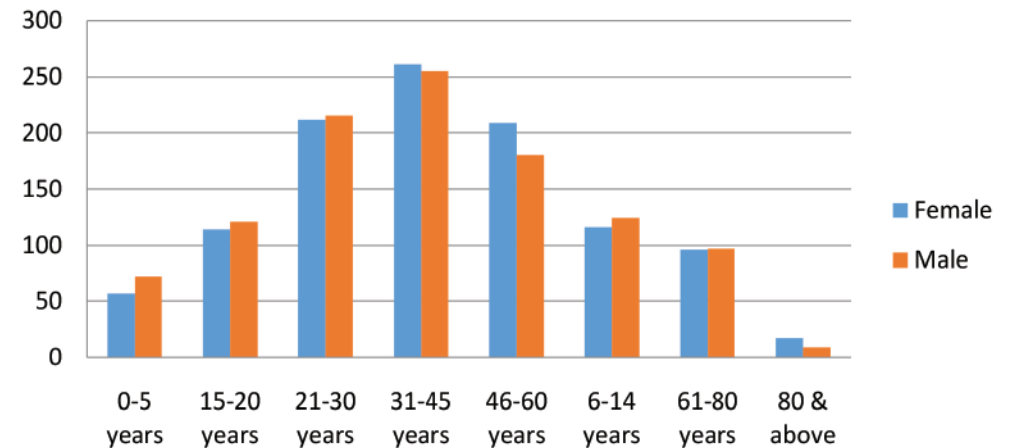


Table. 45: Religion wise Population

SL	Religion	COUNT of Religion
1	Christian	706
2	HIndu	1428
3	Muslim	17
4	Others	4
Grand Total		2155

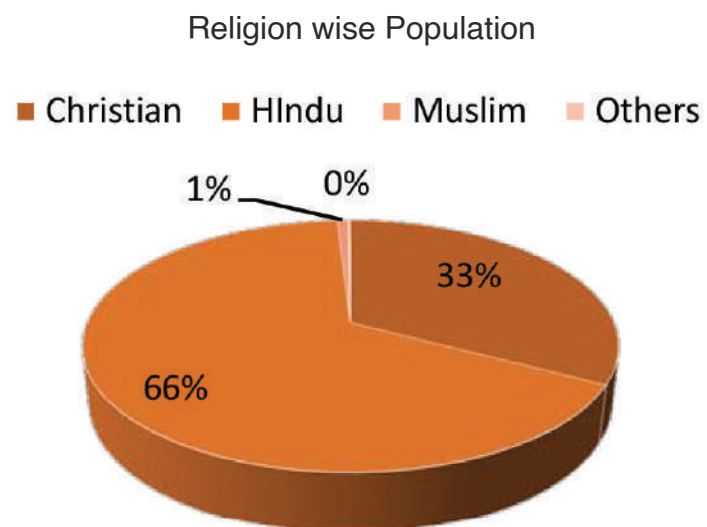


Table. 46: Count of Income group distribution

SL	Income Groups	COUNT of Income Groups
1	0	1195
2	0-5K	830
3	10-15K	16
4	15-20K	13
5	20-30K	4
6	40K & above	11
7	5-10K	86
Grand Total		2155

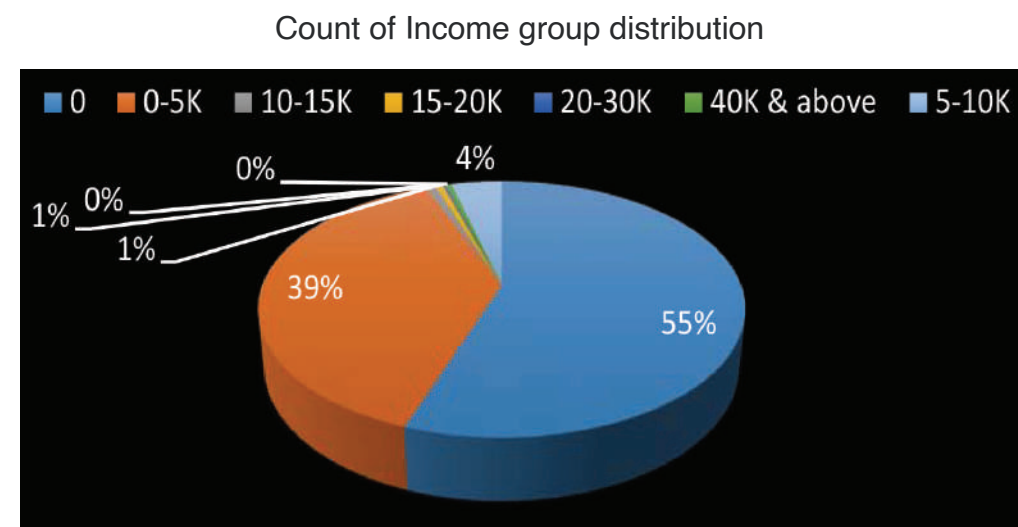


Table. 47: Demography - Physically

SL	Physically Challenged	Count of Physically Challenged
1	NO	2125
2	YES	30
Grand Total		2155

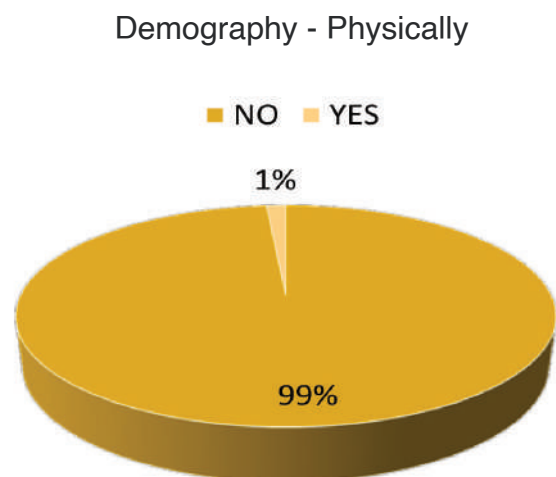


Table. 48: Count of SHG participation Vs SHG Eligible Women

SL	SHG	Total
1	Eligible women in SHG	166
2	Eligible women not in SHG	576
Grand Total		742

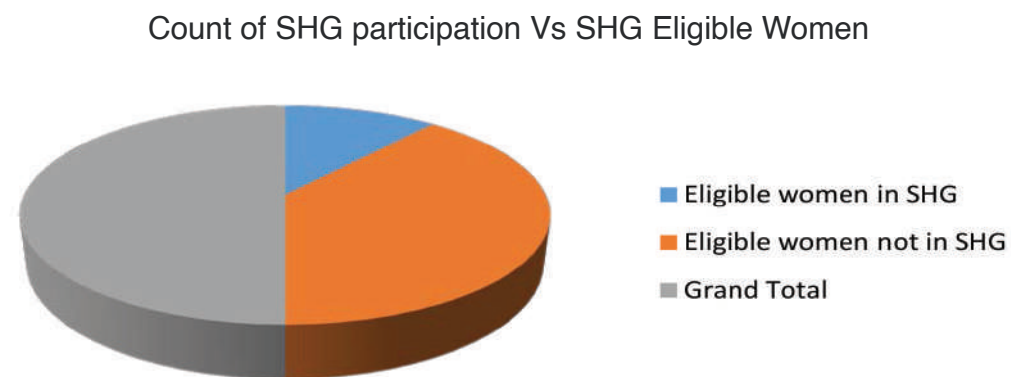


Table. 49: Count of FPO

SL	FPO	Count of FPO
1	NO	2140
2	YES	15
Grand Total		2155

Count of FPO

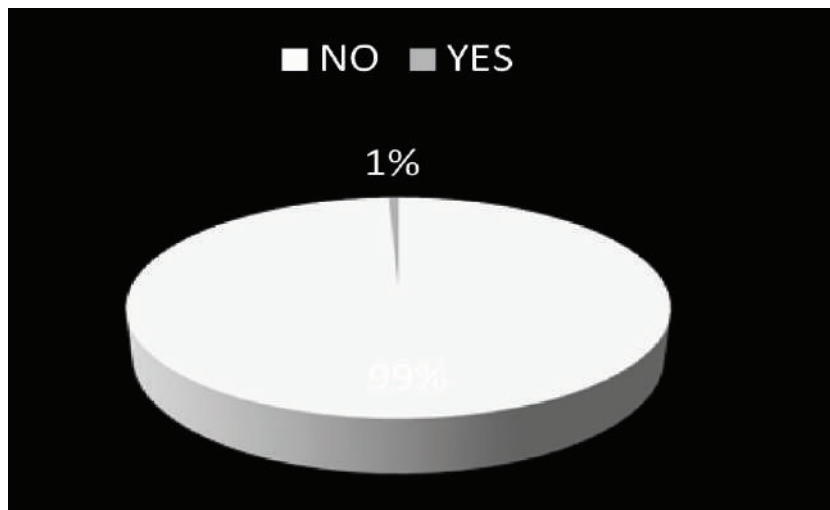


Table. 50: Count of Farmer Group Preference (Y/N)

SL	Row Labels	Count of Frame Group Preference (Y/N)
1	NO	1793
2	YES	362
Grand Total		2155

Count of Farmer Group Preference (Y/N)

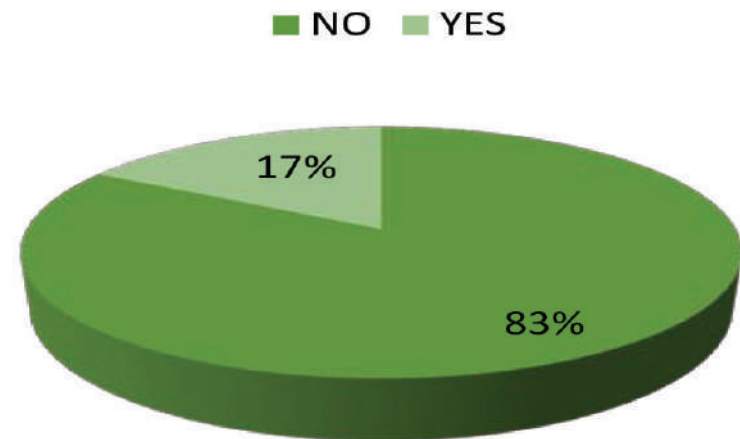


Table. 51: Kids Not Admitted in Schools

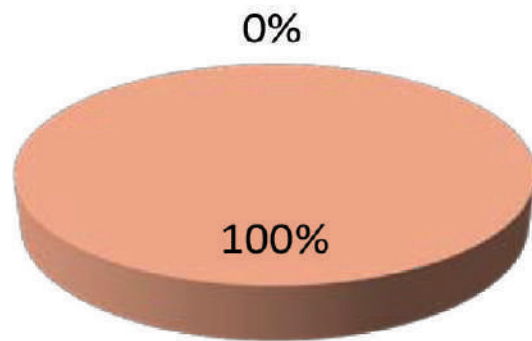
SL	Kids Not Admitted in schools	No of Persons
1	Age group above 5	0
2	Age group below 5	1
Total		1

Table. 52: Overall Pension Count

SL	Pension	Count of Pension
1	NO	2055
2	YES	100
Grand Total		2155

Kids Not Admitted in Schools

■ Age group above 5 ■ Age group below 5



Overall Pension Count

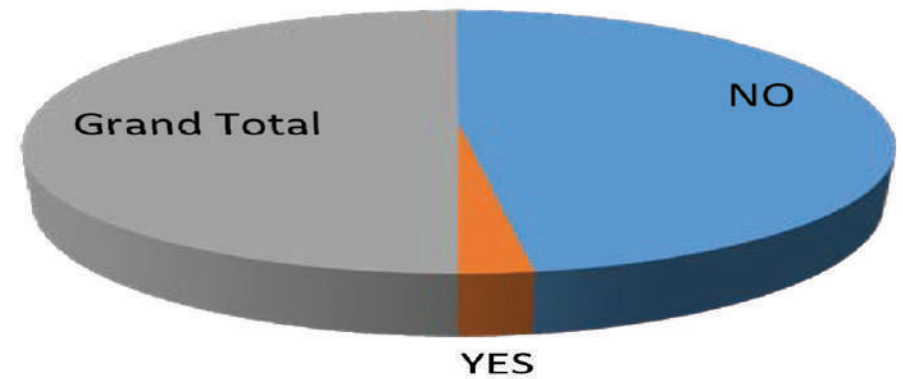
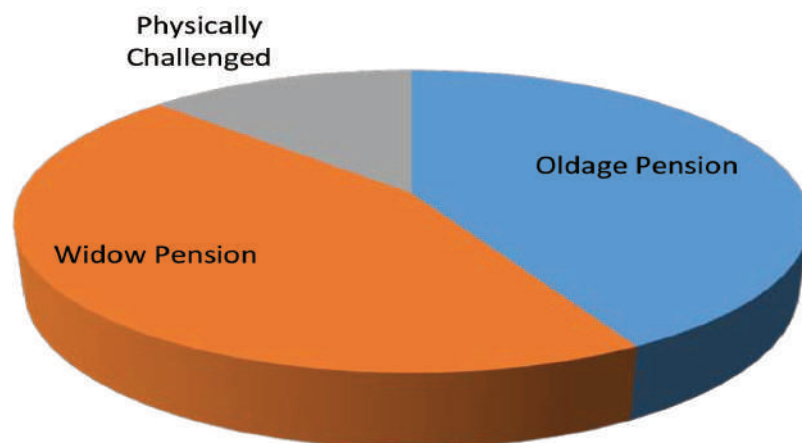


Table. 53: Count on pension details

SL	Pension Details	Total
1	Oldage Pension	42
2	Widow Pension	45
3	Physically Challenged	13
Grand Total		100

Count on pension details



2.5 REPORT OF SECONDARY DATA ANALYSIS OF PALMANERI BOODALUR BLOCK, THANJAVUR DISTRICT, TAMIL NADU

A. BASIC PROFILE OF VILLAGE

1. POPULATION-COMMUNITY WISE

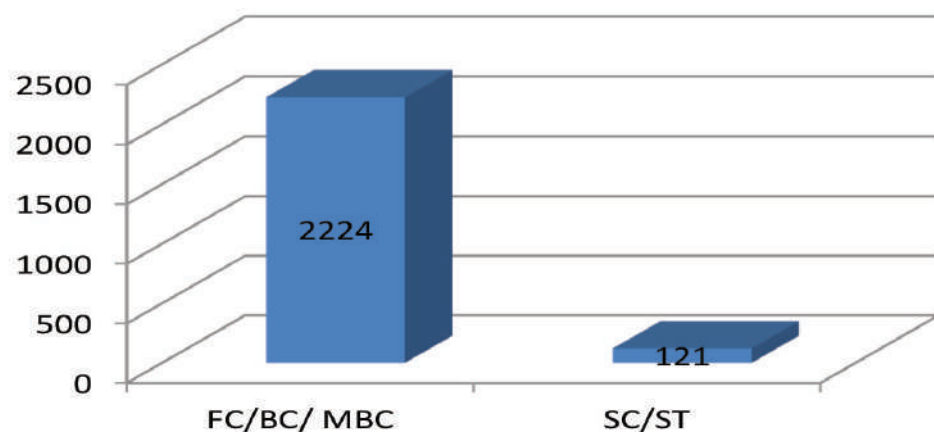
Village has population of 2345 as per census data of 2011, in which general category and the Backward class community population is 2224 and scheduled caste population is 121. 94.8 % of the population is FC/BC/ MBC community, 5.2% population belongs to SC/ST community.

TABLE – 1
POPULATION DETAILS – COMMUNITY WISE

Sl. No.	Particulars	Population	Percentage
1	FC/BC/ MBC	2224	94.8
2	SC/ST	121	5.2
Total		2345	

Source : Census 2011

CHART - 1



2. CLASSIFICATIONS OF LANDS

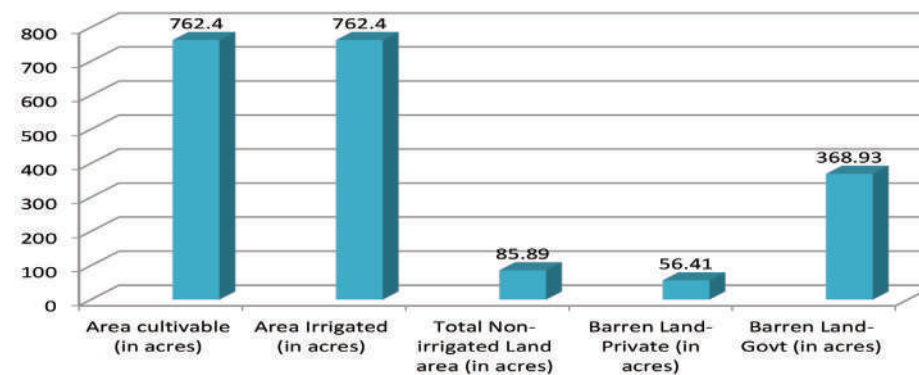
In the total area 2036.03 acres of the village, 762.4 acres of land is cultivable out of which 762.4 acres is irrigated and total non irrigated land stands at 85.89 acres. While there is 56.41 private barren land and 368.93 public barren Land.

TABLE – 2
CLASSIFICATION OF LANDS

Sl. No.	Particulars	Area (acres)
1	Area cultivable (in acres)	762.4
2	Area Irrigated (in acres)	762.4
3	Total Non-irrigated Land area (in acres)	85.89
4	Barren Land-Private (in acres)	56.41
5	Barren Land-Govt (in acres)	368.93
Total		2036.03

Source : Census 2011

CHART - 2



B. EDUCATION

1. DETAILS OF CHILDREN

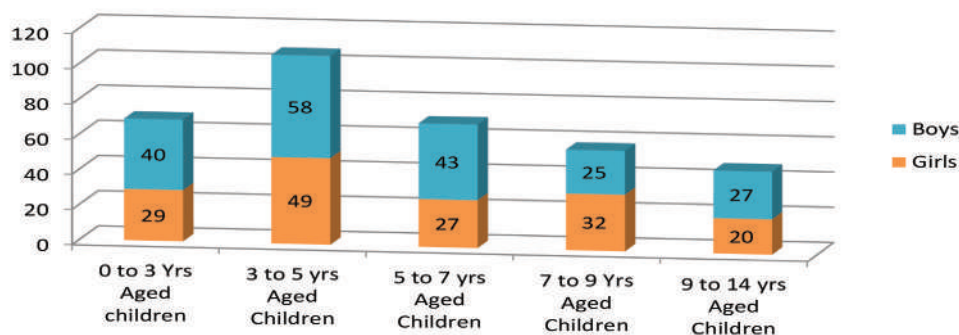
In the village, 69 children are in the age group 0 to 3 years in which 29 are girls and 40 are boys, 107 children are in the age group 3 to 5 years in which 49 are girls and 58 are boys, 70 children are in the age group 5 to 7 years in which 27 are girls and 43 are boys, 57 children in the age group 7 to 9 in which 32 are girls and 25 are boys and 47 children are in the age group 9 to 14 years in which 20 are girls and 27 are boys.

TABLE – 3
CHILDREN IN THE PANCHAYAT

Sl. No.	Particulars	Girls	Boys	Total
1	0 to 3 Yrs Aged children	29	40	69
2	3 to 5 yrs Aged Children	49	58	107
3	5 to 7 yrs Aged Children	27	43	70
4	7 to 9 Yrs Aged Children	32	25	57
5	9 to 14 yrs Aged Children	20	27	47

Source : Anganwadi

CHART - 3



2. EDUCATIONAL INSTITUTIONS

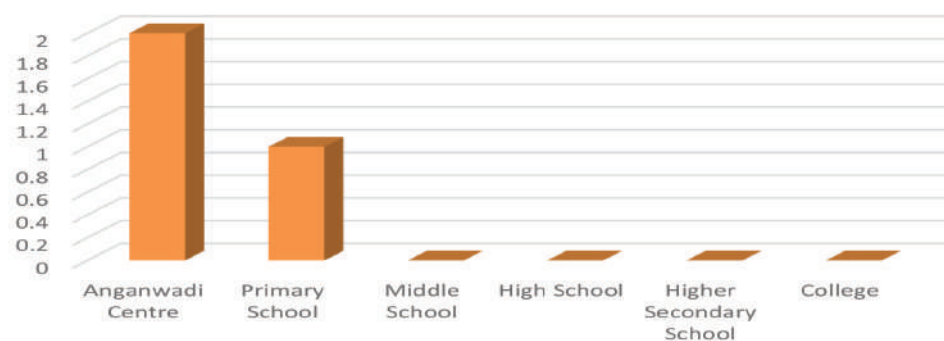
In the education sector there are 2 Anganwadis and 1 primary school in the village. However, there are no facilities for middle and higher school education, there is also no college in the village.

TABLE – 4
EDUCATIONAL INSTITUTIONS

Sl. No.	Particulars	Nos
1	Anganwadi Centre	2
2	Primary School	1
3	Middle School	0
4	High School	0
5	Higher Secondary School	0
6	College	0

Source : Mission Antyodaya -2019 and GP

CHART - 4



3. INFRASTRUCTURE OF EDUCATIONAL INSTITUTIONS

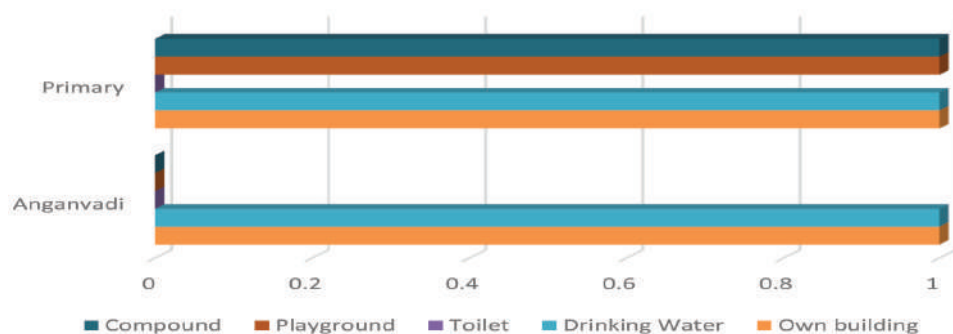
The Basic infrastructure in educational institutions is in moderate shape, while the primary school has the facilities of drinking water, its own building, playground and compound, however, it lacks the facilities of toilet. Whereas the Anganwadis also don't host toilet in addition they also lack their own playground and compound but do offer drinking water and have their own building. In the graph 1 represents availability of the facility whereas 0 tells that the facility is not available.

TABLE – 5
INFRASTRUCTURE OF EDUCATIONAL INSTITUTIONS

Sl. No.	Particulars	Anganwadi 2	Primary
1	Own building	Yes	Yes
2	Drinking Water	Yes	Yes
3	Toilet	No	No
4	Playground	No	Yes
5	Compound	No	Yes

Source : Mission Antyodaya -2019

CHART - 5



C. PUBLIC HEALTH AND SANITATION

1. HEALTH INFRASTRUCTURE IN THE VILLAGE

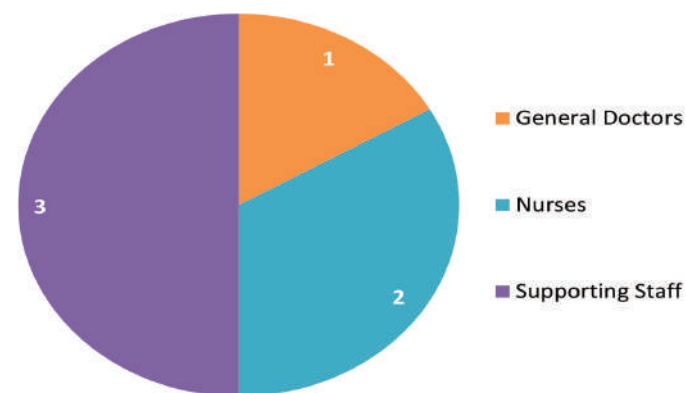
On the medical front for primary health the village has 1 General Doctor supported by 2 Nurses and 3 Supporting staff taking the total qualified medical support count to 6.

TABLE – 6
HUMAN RESOURCES IN PHC

Sl. No.	Particulars	Nos
1	General Doctors	1
2	Nurses	2
3	Supporting Staff	3
Total		6

Source : Primary Health Centre, Naducauvery

CHART - 6



2. FAMILIES ARE HAVING SANITARY INFRASTRUCTURE

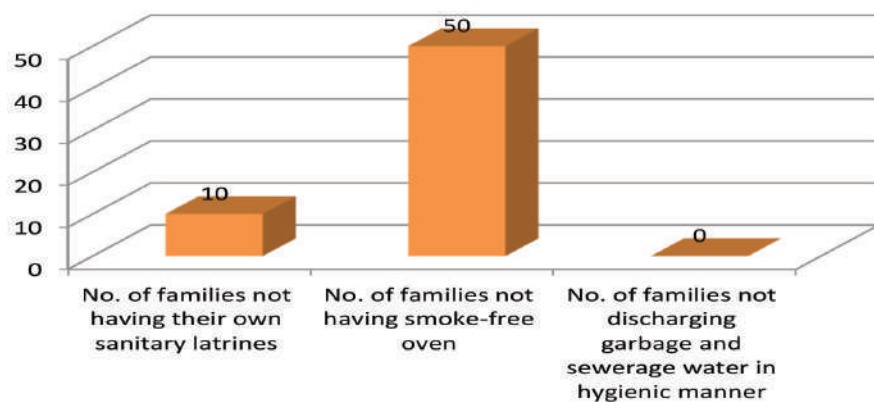
In the village, only 10 families are not having their own sanitary latrines, and 50 families are not having smoke free oven.

TABLE – 7
FAMILIES HAVING SANITARY INFRASTRUCTURE

Sl. No.	Particulars	Nos
1	No. of families not having their own sanitary latrines	10
2	No. of families not having smoke-free oven	50
3	No. of families not discharging garbage and sewerage water in hygienic manner	No Data

Source: Mission Antyodaya 2019

CHART - 7



3. SOURCES OF DRINKING WATER

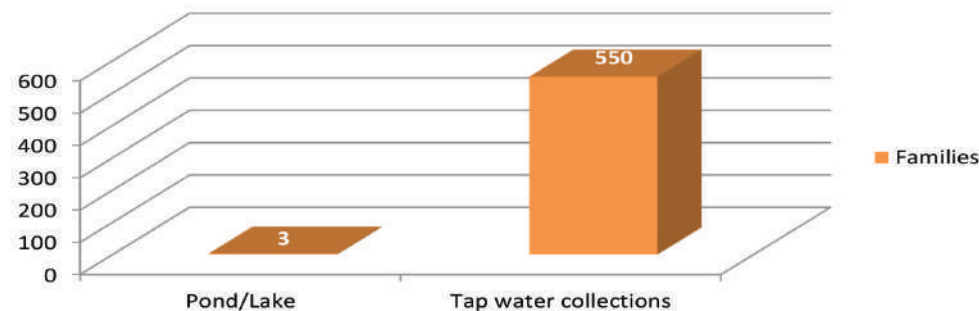
In the village, 3 families dependent on Pond/Lake as source of drinking water, whereas 315 families are dependent on tap water.

TABLE - 8
SOURCES OF DRINKING WATER

Sl. No.	Particulars	Families
1	Pond/Lake	3
2	Tap water connections	550
Total		586

Source: MA 2019

CHART - 8



D. ECONOMIC DEVELOPMENT, LIVELIHOOD, AGRICULTURE AND ALLIED ACTIVITIES

1. INFORMATION ON SHG AND FARMERS CLUB FORMATIONS

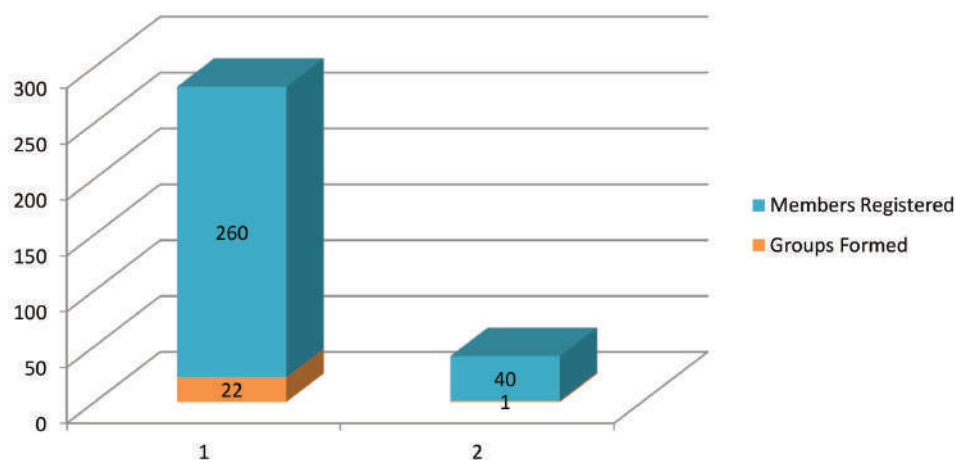
There are 22 self help Groups in the village with 260 members in total, along with SHGs, there is 1 farmers club as well with 40 members in total.

TABLE- 9
GROUP FORMATIONS

Sl. No.	Particulars	SHGS	Farmers Clubs
1	Groups Formed	22	1
2	Members Registered	260	40

Source: Mission Antyodaya 2019

CHART - 9



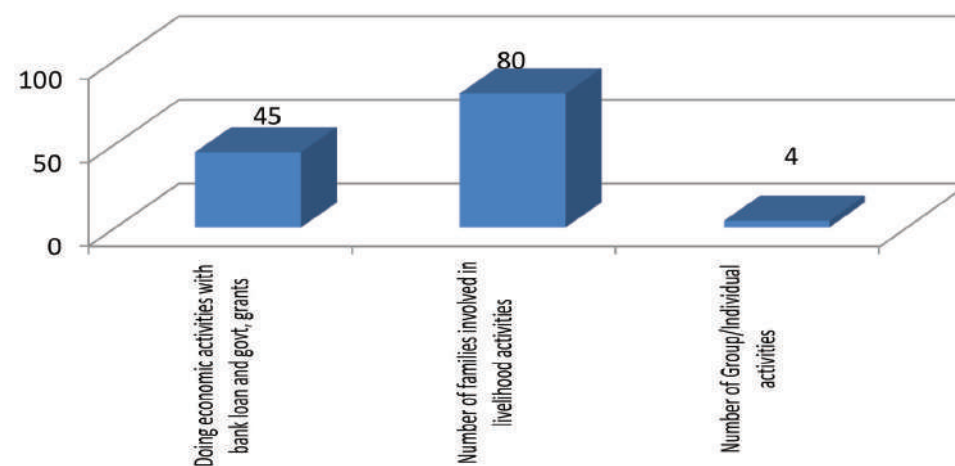
2. FAMILIES IN ECONOMICAL ACTIVITIES

45 villagers are involved in economic activities through loans and grants, 80 in livelihood activities whereas 4 in group/individual activities

TABLE- 10
FAMILIES IN ECONOMICAL ACTIVITIES

Sl. No.	Particulars	No of Families
1	Doing economic activities with bank loan and Govt, grants	45
2	Number of families involved in livelihood activities	80
3	Number of Group/Individual activities	4

CHART - 10



3. CLASSIFICATION OF FAMILIES BASED ON OWNERSHIP OF LAND

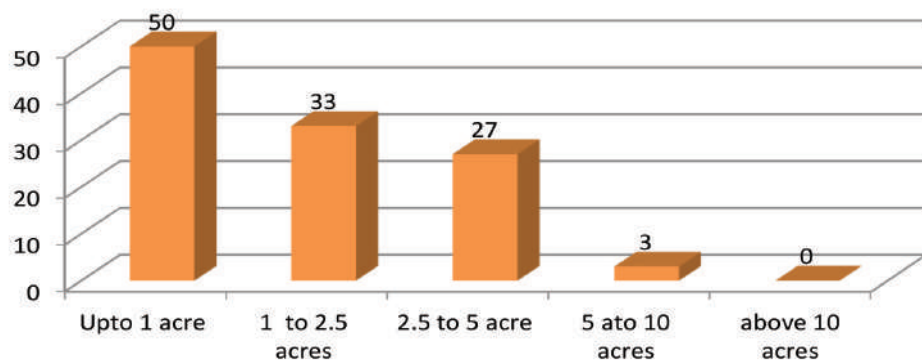
Majority individual land-owner farmers in this village own not more than 1 acre of farm land, 50 farmers own less than 1 acre, whereas 33 farmers own between 1 to 2.5 acres of land, 27 farmers own 2.5 to 5 acres of land, 3 farmers own 5 to 10 acres, and no farmer own more than 10 acres of land.

TABLE- 11
CLASSIFICATION OF FARMERS

Sl. No.	Land in Hectares	No of Families
1	Up to 1 acre	50
2	1 to 2.5 acres	33
3	2.5 to 5 acres	27
4	5 at 10 acres	3
5	above 10 acres	0
Total		113

Source: VAO office

CHART - 11



4. SOURCES OF IRRIGATION

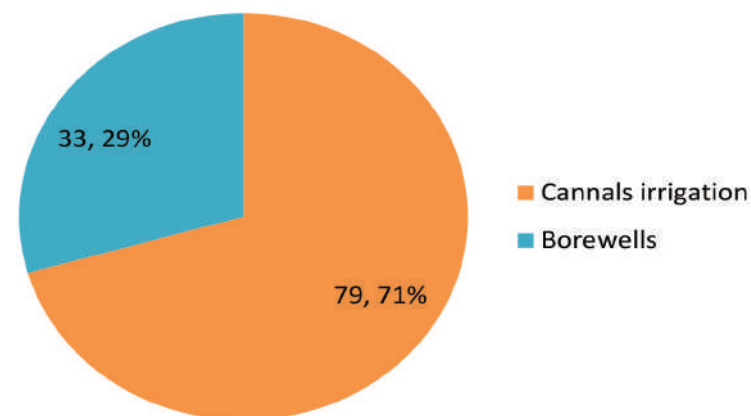
Majority of irrigation is taken care of by cannals with 79 HA of land being served by them and 33 HA of land is irrigated by borewells.

TABLE- 12
SOURCES OF IRRIGATION

Sl. No.	Particulars of Crops Cultivated	Area (HA)
1	Canals irrigation	79
2	Borewells	33

Source: Census 2011

CHART - 12



5. CROPS PRODUCED IN DIFFERENT SEASONS

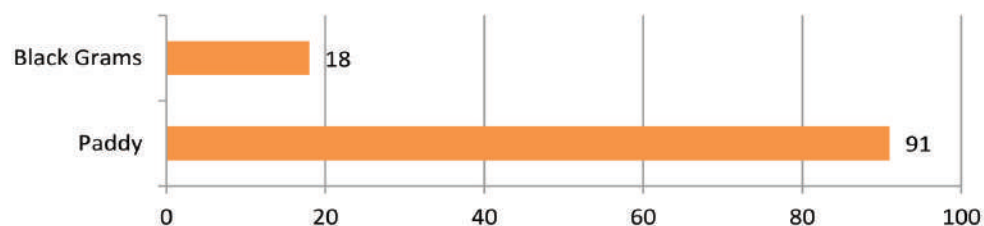
There are 2 major crops sown in the village with paddy being the most sown crop taking up to 91 HA of land followed by black grams taking 18 HA of land.

TABLE- 13
CROPS PRODUCED IN DIFFERENT SEASONS

Sl. No.	Particulars	Farmers
1	Paddy	91
2	Black Grams	18

Source: VAO office

CHART - 13



6. INFORMATION REGARDING ANIMAL HUSBANDRY

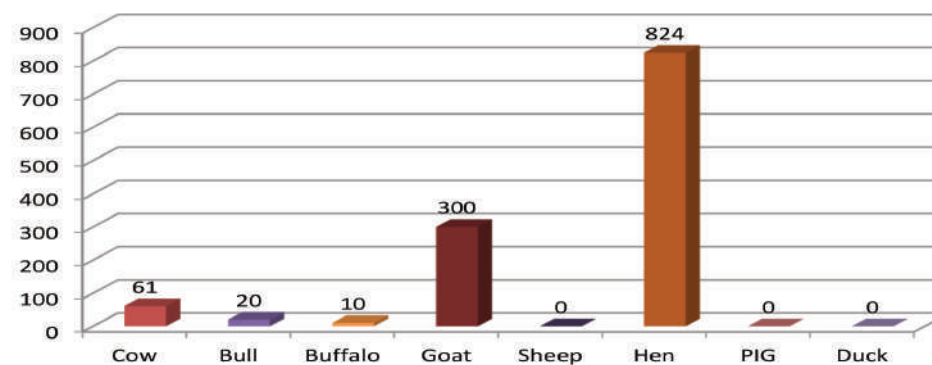
On the front of animal husbandry, the livestock present in the most number is 824 Hens, followed by 300 Goat, and 61 Cows. Some villagers also own Buffalo and Bulls, 10 and 20 respectively.

TABLE- 14
MAJOR LIVESTOCK

Sl. No.	Particulars	No of animals
1	Cow	61
2	Bull	20
3	Buffalo	10
4	Goat	300
5	Sheep	0
6	Hen	824
7	Pig	0
8	Duck	0

Sources: VAO office

CHART - 14



7. FAMILIES INVOLVED IN ANIMAL HUSBANDRY ACTIVITIES

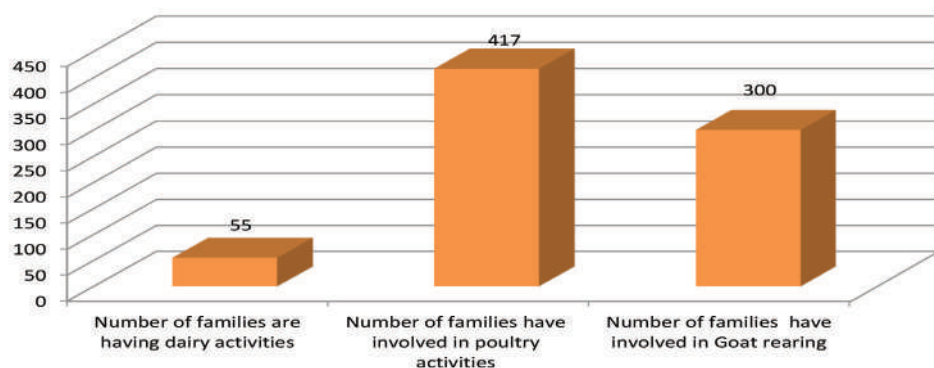
There are 55 families which are involved in goat rearing followed by families 417 families involved in dairy activities. 300 families are also involved in poultry activities.

TABLE- 15
FAMILIES INVOLVED IN ANIMAL HUSBANDRY ACTIVITIES

Sl. No.	Particulars	No of Families
1	Number of families are having dairy activities	55
2	Number of families have involved in poultry activities	417
3	Number of families have involved in Goat rearing	300

Source: VAO office

CHART - 15



E. WOMEN & CHILD DEVELOPMENT AND SOCIAL DEVELOPMENT

1. INFORMATION REGARDING SOCIAL DEVELOPMENT

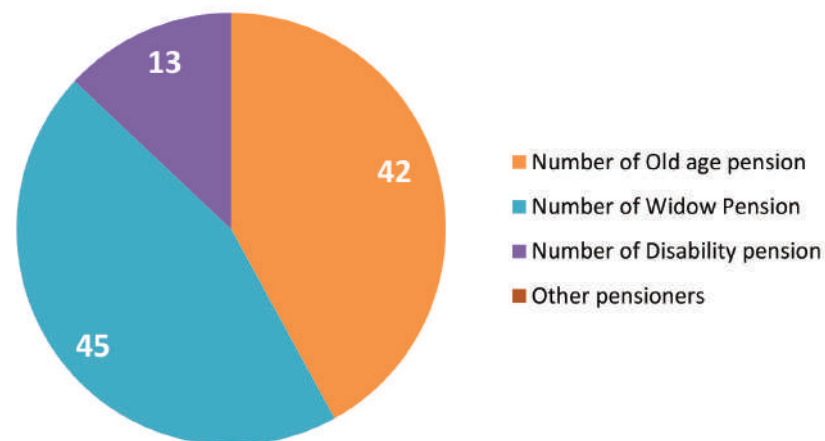
There are 45 widow pension holders followed by 42 old age pension holders and 13 villagers with disability pensions

TABLE- 16
COMMUNITIES RECEIVING PENSIONS

Sl. No.	Particulars	Beneficiaries
1	Number of Old age pension	42
2	Number of Widow Pension	45
3	Number of Disability pension	13
Total		100

Source : VAO Office

CHART - 16



F. INFRASTRUCTURE, BASIC AMENITIES AND MISCELLANEOUS


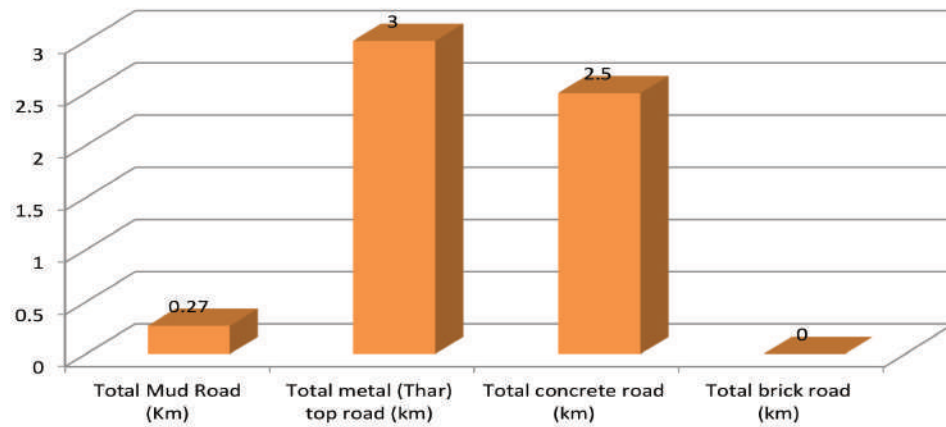
1. ROAD INFRASTRUCTURE

TABLE- 17
HOUSES NOT CONNECTED WITH FACILITIES

Sl. No.	Particulars	Kms
1	Total Mud Road (Km)	0.27
2	Total metal (Thar) top road (km)	3
3	Total concrete road (km)	2.5

Source: GP, MA 2019

CHART - 17



2.6 STANDING COMMITTEES OF GRAMA PANCHAYAT

GRAMA PANCHAYAT PLANNING FACILITATION TEAM (GPPFT)

SL	Member Name	Designation in GPPFT	Background / Specialisation	Gender
1	V.Sasirekha	President	President	Female
2	K.Kumaresan	MEMEBR	Secretary	Male
3	S.Venugopal	MEMEBR	Ward Member	Male
4	S.Mariyappan	MEMEBR	Ward Committee Member	Male
5	M.Kumar	MEMEBR	Ward Committee Member	Male
6	D.Sathiyamoorthy	MEMEBR	Ward Committee Member	Male
7	M.Senthilkumar	MEMEBR	Ward Committee Member	Male
8	M.Sanmugasundaram	MEMEBR	Ward Committee Member	Male
9	S.Valli	MEMEBR	Ward Member	Female
10	K.Anandan	MEMEBR	Ward Committee Member	Male
11	D.Rajkumar	MEMEBR	Ward Committee Member	Male
12	C.Muralikumar	MEMEBR	Ward Committee Member	Male
13	C.Thirusangu	MEMEBR	Ward Committee Member	Male
14	M.Raju	MEMEBR	Ward Committee Member	Male
15	E.Thamayanthi	MEMEBR	Ward Member	Female
16	P.Muruganantham	MEMEBR	Ward Committee Member	Male
17	S.Arjunan	MEMEBR	Ward Committee Member	Male
18	P.Muruganantham	MEMEBR	Ward Committee Member	Male
19	K.Mohan	MEMEBR	Ward Committee Member	Male
20	R.Thangappa	MEMEBR	Ward Committee Member	Male
21	R.Jothilakshmi	MEMEBR	Ward Member	Female
22	S.Karthikeyan	MEMEBR	Ward Committee Member	Male
23	G.Prakash	MEMEBR	Ward Committee Member	Male
24	R.Tamilkumaran	MEMEBR	Ward Committee Member	Male
25	S.Muruganantham	MEMEBR	Ward Committee Member	Male
26	E.Vinothkumar	MEMEBR	Ward Committee Member	Male
27	S.Palanichamy	MEMEBR	Ward Member	Male

SL	Member Name	Designation in GPPFT	Background / Specialisation	Gender
28	R.Prabhu	MEMEBR	Ward Committee Member	Male
29	R.Jegan	MEMEBR	Ward Committee Member	Male
30	C.Sembeniselvan	MEMEBR	Ward Committee Member	Male
31	M.Arumugam	MEMEBR	Ward Committee Member	Male
32	K.Mohan	MEMEBR	Ward Committee Member	Male
33	J.Roselinmary	MEMEBR	Ward Member	Female
34	M.Ramesh	MEMEBR	Ward Committee Member	Male
35	A.Penadicloba	MEMEBR	Ward Committee Member	Female
36	S.Xavier	MEMEBR	Ward Committee Member	Male
37	S.Kasthuri	MEMEBR	Ward Committee Member	Female
38	J.Clarancemary	MEMEBR	Ward Committee Member	Female
39	A.Lakshmi	MEMEBR	Ward Member	Female
40	J.Rameshkumar	MEMEBR	Ward Committee Member	Male
41	K.Gunasekar	MEMEBR	Ward Committee Member	Male
42	A.Kulanthaisamy	MEMEBR	Ward Committee Member	Male
43	S.Richerd	MEMEBR	Ward Committee Member	Male
44	L.Sathish	MEMEBR	Ward Committee Member	Male
45	A.Philominal	MEMEBR	Ward Member	Female
46	A.Raja john Bosko	MEMEBR	Ward Committee Member	Male
47	S.Punitha	MEMEBR	Ward Committee Member	Female
48	M.Prakash	MEMEBR	Ward Committee Member	Male
49	L. Sarmila	MEMEBR	Ward Committee Member	Female
50	S.Kulanthaisamy	MEMEBR	Ward Committee Member	Male
51	D.Manikandan	MEMEBR	Ward Member	Male
52	M.Chithirairaja	MEMEBR	Ward Committee Member	Male
53	R.Savithri	MEMEBR	Ward Committee Member	Female

SL	Member Name	Designation in GPPFT	Background / Specialisation	Gender
54	P.Leelavathi	MEMEBR	Ward Committee Member	Female
55	K.Radhamuthukumar	MEMEBR	Ward Committee Member	Male
56	V.Subbaiyan	MEMEBR	Ward Committee Member	Male
57	M.Sentamilselvi	MEMEBR		Female
58	S.Ealisapathrani	MEMEBR		Female
59	G.Rakkini	MEMEBR		Female
60	A.Rejinamary	MEMEBR		Female
61	K.Sekar	MEMEBR	OHT Operator	Male
62	S.Valarmathi	MEMEBR		Female
63	T.Jayaseelan	MEMEBR	VAO	Male
64	D.Vijayalakshmi	MEMEBR	Deputy BDO	Female
65	K.Manimekalai	MEMEBR	Over seer	Male
66	Ramesh	MEMEBR	Engineer	Male
67	Manikandan	MEMEBR	Computer Operator	Male
68	R.Mercy	MEMEBR	Head Master	Female
69	Shanmuga Sundaram	MEMEBR	Ward Committee Member	Male
70	S.Chitra	MEMEBR	MGNAREGA Beneficiary	Female
71	Vinothkumar	MEMEBR	Youth	Male
72	K.Manivannan	MEMEBR	Youth	Male
73	P.S.Kumar	MEMEBR	Farmer	Male
74	N.Arumugam	MEMEBR	Ward Member	Male
75	Kolainthasamy	MEMEBR	Farmer	Male
76	R.Balamurugan	MEMEBR	Farmer	Male
77	R.Subbaiyan	MEMEBR	Farmer	Male
78	K.Karunamoorthy	MEMEBR	Secretary GAWDESY NGO	Male
79	Muthulakshmi	MEMEBR	Old Age Member	Female
80	Selvamany	MEMEBR	MGRGSS	Male
81	A.Manjula	MEMEBR	Women Rep	Female

SL	Member Name	Designation in GPPFT	Background / Specialisation	Gender
82	M. Moses	MEMEBR	Agriculture Labour	Male
83	J.Vincy	MEMEBR	Women Rep	Female
84	M. Pandiyammal	MEMEBR	Women Rep	Female
85	Rajathi	MEMEBR	Women Rep	Female
86	Manikandan	MEMEBR	Farmer	Male



2.7 WARD PLANNING FACILITATION TEAM (WPFT)

WARDS	SL	Member Name	Designation in WPFT	Gender
WARD-1	1	S.Venugopal	Ward Member	Male
	2	S.Mariyappan	Ward Committee Member	Male
	3	M.Kumar	Ward Committee Member	Male
	4	D.Sathiyamoorthy	Ward Committee Member	Male
	5	M.Senthilkumar	Ward Committee Member	Male
	6	M.Sanmugasundaram	Ward Committee Member	Male
WARD-2	1	S.Valli	Ward Member	Female
	2	K.Anandan	Ward Committee Member	Male
	3	D.Rajkumar	Ward Committee Member	Male
	4	C.Muralikumar	Ward Committee Member	Male
	5	C.Thirusangu	Ward Committee Member	Male
	6	M.Raju	Ward Committee Member	Male
WARD-3	1	E.Thamayanthi	Elangovan	Female
	2	P.Muruganantham	Ward Committee Member	Male
	3	S.Arjunan	Ward Committee Member	Male
	4	P.Muruganantham	Ward Committee Member	Male
	5	K.Mohan	Ward Committee Member	Male
	6	R.Thangappa	Ward Committee Member	Male
WARD-4	1	R.Jothilakshmi	Ward Member	Female
	2	S.Karthikeyan	Ward Committee Member	Male
	3	G.Prakash	Ward Committee Member	Male
	4	R.Tamilkumaran	Ward Committee Member	Male
	5	S.Muruganantham	Ward Committee Member	Male
	6	E.Vinothkumar	Ward Committee Member	Male

WARDS	SL	Member Name	Designation in WPFT	Gender
WARD-5	1	S.Palanichamy	Ward Member	Male
	2	R.Prabhu	Ward Committee Member	Male
	3	R.Jegan	Ward Committee Member	Male
	4	C.Sembeniselvan	Ward Committee Member	Male
	5	M.Arumugam	Ward Committee Member	Male
	6	K.Mohan	Ward Committee Member	Male
WARD-6	1	J.Roselinmary	Ward Member	Female
	2	M.Ramesh	Ward Committee Member	Male
	3	A.Penadicloba	Ward Committee Member	Female
	4	S.Xavier	Ward Committee Member	Male
	5	S.Kasthuri	Ward Committee Member	Female
	6	J.Clarancemary	Ward Committee Member	Female
WARD-7	1	A.Lakshmi	Ward Member	Female
	2	J.Rameshkumar	Ward Committee Member	Male
	3	K.Gunasekar	Ward Committee Member	Male
	4	A.Kulanthaisamy	Ward Committee Member	Male
	5	S.Richerd	Ward Committee Member	Male
	6	L.Sathish	Ward Committee Member	Male
WARD-8	1	A.Philominal	Ward Member	Female
	2	A.Raja john Bosko	Ward Committee Member	Male
	3	S.Punitha	Ward Committee Member	Female
	4	M.Prakash	Ward Committee Member	Male
	5	L. Sarmila	Ward Committee Member	Female
	6	S.Kulanthaisamy	Ward Committee Member	Male

WARDS	SL	Member Name	Designation in WPFT	Gender
WARD-9	1	D.Manikandan	Ward Member	Male
	2	M.Chithirairaja	Ward Committee Member	Male
	3	R.Savithri	Ward Committee Member	Female
	4	P.Leelavathi	Ward Committee Member	Female
	5	K.Radhamuthukumar	Ward Committee Member	Male
	6	V.Subbaiyan	Ward Committee Member	Male

2.8 FUNCTIONARIES IN-CHARGE OF GPDP IN PANCHAYAT OFFICE

SL	Designation in GP	Name	Gender
1	Elected President	V.Sasirekha	Female
2	Secretary	K.Kumaresan	Male
3	Elected Ward Member	S.Venugopal	Male
4	Elected Ward Member	S.Valli	Female
5	Elected Ward Member	E.Thamayanthi	Female
6	Elected Ward Member	R.Jothilakshmi	Female
7	Elected Ward Member	S.Palanichamy	Male
8	Elected Ward Member	J.Roselinmary	Female
9	Elected Ward Member	A.Lakshmi	Female
10	Elected Ward Member	A.Philominal	Female
11	Elected Ward Member	D.Manikandan	Male
12	Employee of GP	M.Sentamilselvi	Female

SL	Designation in GP	Name	Gender
13	Employee of GP	S.Ealisapathrani	Female
14	Employee of GP	G.Rakkini	Female
15	Employee of GP	A.Rejinamary	Female
16	Employee of GP	K.Sekar	Male
17	Employee of GP	S.Valarmathi	Female

2.9 OTHER GOVERNMENT FUNCTIONARIES INVOLVED IN GPDP

SL	Department	Name	Designation
1	Department of Revenue	Elangovan	Tasildhar
2	Department of Health	Selvi	Village Health Nurse
3	Department of Education	K.Vallinayagam	Block Educational Officer
4	Department of Panchayati Raj	S.Kumaresan	Panchayat Secretary
5	Department of Small Scale Industries	K.Ravindran	General Manager
6	Department of Animal Husbandry	Ramachandran	Veterinary Assistant
7	Department of Agriculture	Solairajan	Assistant
8	Department of Social Welfare	Roslin	Social Welfare Officer
9	Department of ST Welfare	Shankar	Special Tasildhar
10	Department of Fisheries	Shanmuga Sundaram	Fisheries supervisor
11	Department of Sports	S.Maheshkumar	Instructor
12	Rural Road Development Corporation/ PWD(Road & Buidling)	Sundar	Assistant Engineer

2.10 GRAMA PANCHAYAT SUB COMMITTEES (5 GROUPS)

A) HUMAN DEVELOPMENT WORKING GROUP:

SL	Member Name	Designation in WG	Background / Specialisation	Gender
1	S.Venugopal	MEMEBR	Ward Member	Male
2	D.Sathiyamoorthy	MEMEBR	Ward Committee Member	Male
3	D.Rajkumar	MEMEBR	Ward Committee Member	Male
4	P.Muruganantham	MEMEBR	Ward Committee Member	Male
5	G.Prakash	MEMEBR	Ward Committee Member	Male
6	J.Roselinmary	MEMEBR	Ward Member	Female
7	S.Xavier	MEMEBR	Ward Committee Member	Male
8	L.Sathish	MEMEBR	Ward Committee Member	Male
9	A.Raja john Bosko	MEMEBR	Ward Committee Member	Male
10	L. Sarmila	MEMEBR	Ward Committee Member	Female
11	P.Leelavathi	MEMEBR	Ward Committee Member	Female
12	A.Rejinamary	MEMEBR		Female
13	S.Valarmathi	MEMEBR		Female
14	Ramesh	MEMEBR	Engineer	Male
15	R.Mercy	MEMEBR	Head Master	Female
16	Kolainthasamy	MEMEBR	Farmer	Male
17	Selvamany	MEMEBR	MGRGSS	Male
18	Manikandan	MEMEBR	Farmer	Male

B) WOMEN & CHILD DEVELOPMENT

WORKING GROUP:

SL	Member Name	Designation in WG	Background / Specialisation	Gender
1	M.Senthilkumar	MEMEBR	Ward Committee Member	Male
2	S.Valli	MEMEBR	Ward Member	Female
3	C.Muralikumar	MEMEBR	Ward Committee Member	Male
4	R.Thangappa	MEMEBR	Ward Committee Member	Male
5	S.Karthikeyan	MEMEBR	Ward Committee Member	Male
6	S.Palanichamy	MEMEBR	Ward Member	Male
7	K.Mohan	MEMEBR	Ward Committee Member	Male
8	S.Richerd	MEMEBR	Ward Committee Member	Male
9	A.Philominal	MEMEBR	Ward Member	Female
10	R.Savithri	MEMEBR	Ward Committee Member	Female
11	G.Rakkini	MEMEBR		Female
12	K.Sekar	MEMEBR	OHT Operator	Male
13	Manikandan	MEMEBR	Computer Operator	Male
14	Vinothkumar	MEMEBR	Youth	Male
15	K.Manivannan	MEMEBR	Youth	Male
16	Muthulakshmi	MEMEBR	Old Age Member	Female
17	A.Manjula	MEMEBR	Women Rep	Female

C) LIVELIHOODS DEVELOPMENT WORKING GROUP:

SL	Member Name	Designation in WG	Background / Specialisation	Gender
1	K.Kumaresan	MEMEBR	Secretary	Male
2	S.Mariyappan	MEMEBR	Ward Committee Member	Male
3	C.Thirusangu	MEMEBR	Ward Committee Member	Male
4	S.Arjunan	MEMEBR	Ward Committee Member	Male
5	R.Jothilakshmi	MEMEBR	Ward Member	Female
6	R.Jegan	MEMEBR	Ward Committee Member	Male
7	K.Gunasekar	MEMEBR	Ward Committee Member	Male
8	M.Prakash	MEMEBR	Ward Committee Member	Male
9	M.Chithirairaja	MEMEBR	Ward Committee Member	Male
10	K.Radha muthukumar	MEMEBR	Ward Committee Member	Male
11	M.Sentamilselvi	MEMEBR		Female
12	D.Vijayalakshmi	MEMEBR	Deputy BDO	Female
13	S.Chitra	MEMEBR	MGNAREGA Beneficiary	Female
14	P.S.Kumar	MEMEBR	Farmer	Male
15	N.Arumugam	MEMEBR	Ward Member	Male
16	R.Balamurugan	MEMEBR	Farmer	Male
17	Rajathi	MEMEBR	Women Rep	Female

D) SOCIAL JUSTICE & SOCIAL SECURITY WORKING GROUP:

SL	Member Name	Designation in WG	Background / Specialisation	Gender
1	M.Sanmuga sundaram	MEMEBR	Ward Committee Member	Male
2	K.Anandan	MEMEBR	Ward Committee Member	Male
3	E.Thamayanthi	MEMEBR	Ward Member	Female
4	K.Mohan	MEMEBR	Ward Committee Member	Male
5	R.Tamilkumaran	MEMEBR	Ward Committee Member	Male
6	C.Sembeniselvan	MEMEBR	Ward Committee Member	Male
7	M.Arumugam	MEMEBR	Ward Committee Member	Male
8	M.Ramesh	MEMEBR	Ward Committee Member	Male
9	A.Penadicloba	MEMEBR	Ward Committee Member	Female
10	S.Kasthuri	MEMEBR	Ward Committee Member	Female
11	A.Lakshmi	MEMEBR	Ward Member	Female
12	S.Kulanthaisamy	MEMEBR	Ward Committee Member	Male
13	D.Manikandan	MEMEBR	Ward Member	Male
14	T.Jayaseelan	MEMEBR	VAO	Male
15	Shanmuga Sundaram	MEMEBR	Ward Committee Member	Male
16	K.Karunamoorthy	MEMEBR	Secretary GAWDESY NGO	Male
17	M. Moses	MEMEBR	Agriculture Labour	Male

E) INFRASTRUCTURE & MISCELLANEOUS WORKING GROUP:

SL	Member Name	Designation in WG	Background / Specialisation	Gender
1	V.Sasirekha	President	President	Female
2	M.Kumar	MEMEBR	Ward Committee Member	Male
3	M.Raju	MEMEBR	Ward Committee Member	Male
4	P.Muruganatham	MEMEBR	Ward Committee Member	Male
5	S.Muruganatham	MEMEBR	Ward Committee Member	Male
6	E.Vinothkumar	MEMEBR	Ward Committee Member	Male
7	R.Prabhu	MEMEBR	Ward Committee Member	Male
8	J.Clarancemary	MEMEBR	Ward Committee Member	Female
9	J.Rameshkumar	MEMEBR	Ward Committee Member	Male
10	A.Kulanthaisamy	MEMEBR	Ward Committee Member	Male
11	S.Punitha	MEMEBR	Ward Committee Member	Female
12	V.Subbaiyan	MEMEBR	Ward Committee Member	Male
13	S.Ealisapathrani	MEMEBR		Female
14	K.Manimekalai	MEMEBR	Over seer	Male
15	R.Subbaiyan	MEMEBR	Farmer	Male
16	J.Vincy	MEMEBR	Women Rep	Female
17	M. Pandiyammal	MEMEBR	Women Rep	Female



CHAPTER - 3



WORKS COMPLETED IN PREVIOUS YEARS AND WORK IN PROGRESS

3.1 WORKS COMPLETED AND INCOME & EXPENSES DETAILS OF THE YEAR 2019 -2020

Details of Receipts	Amount	Details of Expenditure	Amount
House tax	49250	Staff salary	2000
Library tax	4925	Stationeries	0
Profession tax	12460	Payment for electricity	6200
Payment for water	0	Session charges	
water connection charges	0	OHT Maintenance	98880
State finance commission grant	122036	Handpump maintenance	0
Assigned land revenue grant	20623	Small electric motor maintenance	0
14th finance commission grant	7516	Streetlight maintenance	76595
Rural sports competition	0	Extension of streetlights	0
Building license fee	0	Road maintenance	9300
Caution deposit	0	Payment of tax	8531
Bank interest	2637	Panchayat office building maintenance	0
Other receipts	0	Gram sabha meetings	0
		Cutting of tree branches	0
		Public health	27200
		Drainage cleaning	0
		Bank charges	120
		Other expenditure	8569
		Building materials	0
		New drinking water facilities	31854
		Repair and extension of pipelines	0
Total receipts	219447	Total expenditure	269249
Opening balance	98421.50	Closing balance	48619.50
GRAND TOTAL	317868.50	GRAND TOTAL	317868.50



CHAPTER - 4



**PROCESS OF PARTICIPATORY PLANNING AND
ANALYSIS OF DEVELOPMENTAL GAP/DEFICIT**

4.1 PRIMARY DEVELOPMENT ANALYSIS OF THE PANCHAYATH - INDEX

SL. No.	Table	Type/Category
1	Education level vs Gender	Individual
2	Education level Vs Employment status	Individual
3	Gender vs employment status	Individual
4	Gender VS Marital status	Individual
5	Age Group Vs Marital Status	Individual
6	Average income vs Gender (Age group distribution)	Individual
7	Job sector vs gender distribution	Individual
8	Job sector vs Gender (Average income)	Individual
9	Count of school dropouts	Individual
10	School dropout vs gender	Individual
11	School dropout vs reasons	Individual
12	Income group distribution by percentage Vs Education level	Individual
13	Income group vs marital status	Individual
14	Bank loan count	Individual
15	Bank loan vs average income (Gender distribution)	Individual
16	Count of Physically Challenged Vs Education level	Individual
17	Count of Physically Challenged Vs Employment	Individual
18	Count of Physically Challenged Vs Gender	Individual
19	Count of Physically Challenged Vs Pension	Individual
20	Count of Physically Challenged Vs Bank loan	Individual
21	Count of Physically Challenged Vs Govt schemes	Individual
22	Streets Vs No of SHGs	Individual
23	Count of SHG Vs Savings	Individual
24	Count of SHG Vs Investments	Individual
25	Count of SHG Vs Revolving funds	Individual
26	Count of SHG Vs Federation	Individual

SL. No.	Table	Type/Category
27	Count of Community vs Income	Household
28	Count of Community Vs Street	Household
29	Ownership of land vs Income	Household
30	Ownership of land Vs Agriculture activity	Household
31	Ownership of land Vs Ownership of Patta	Household
32	Ownership of land Vs Irrigation source	Household
33	Loan status vs Agricultural activity	Household
34	Income vs Membership at Agri-cooperative society	Household
35	Count of Drinking water source Vs Income	Household
36	Count of Drinking water source Vs Steet	Household
37	House type Vs Cooking mode	Household
38	House type Vs EB connection	Household
39	Housetype Vs Community	Household
40	House type Vs Street	Household
41	Count of Solid Waste disposal vs Income	Household
42	Count of Liquid Waste Disposal Vs Income	Household
43	Count of House Ownership Vs Income	Household
44	Count of Cooking method Vs Income	Household
45	Count of House Type Vs Income	Household
46	Count of Toilet Facility Vs Income	Household
47	Count of Toilet Facility Vs Street	Household
48	Count of Toilet Facility Vs BPL families	Household
49	Count of Family under BPL Vs House Ownership	Household
50	Count of Usage of Iodised salt Vs BPL Families	Household
51	Count of MGNREGS card vs Income	Household
52	MGNREGS Card Vs Work Allotment	Household
53	MGNREGS Vs BPL families	Household

Table. 1: Education level vs Gender

Count of Gender	Gender		Grand Total
	Female	Male	
Education level			
Degree	91	61	152
Diploma	11	37	48
Engineering	8	20	28
Graduate	7	10	17
High School	153	181	334
Higher Secondary	85	69	154
ITI	4	48	52
LKG	1		1
Middle school	194	197	391
Nursing	4		4
PhD		1	1
Post Graduate	16	20	36
Primary	61	53	114
PROFESSIONAL DEGREE	6	16	22
PUC		3	3
SSLC	7	9	16
TEACHER	11	7	18
UKG		1	1
Uneducated	423	340	763
Grand Total	1082	1073	2155

Table. 2: Education level Vs Employment status

Count of Educational Level	Emploment status		Grand Total
	Employed	Unemployed	
Education level			
Degree	41	111	152
Diploma	20	28	48
Engineering	12	16	28
Graduate	4	13	17
High School	183	151	334
Higher Secondary	49	105	154
ITI	30	22	52
LKG		1	1
Middle school	183	208	391
Nursing	2	2	4
PhD	1		1
Post Graduate	14	22	36
Primary	25	89	114
Professional Degree	14	8	22
PUC	3		3
SSLC	7	9	16
Teacher	9	9	18
UKG		1	1
Uneducated	363	400	763
Grand Total	960	1195	2155

Table. 3: Gender vs employment status

COUNT of Gender	Employment Status		Grand Total
	Employed	Unemployed	
Female	334	748	1082
Male	626	447	1073
Grand Total	960	1195	2155

Table. 4: Gender VS Marital status

Count of Gender	Gender		Grand Total
	Female	Male	
Divorced	1	2	3
Independent	4	2	6
Married	558	549	1107
Unmarried	354	515	869
Widow	165	5	170
Grand Total	1082	1073	2155

Table. 5: Age group Vs Marital status

Count of Age Groups	Marital Status					Grand Total
	Divorced	Independent	Married	Unmarried	Widow	
0-5 years				129		129
15-20 years			12	223		235
21-30 years	1		193	230	3	427
31-45 years	1	2	446	44	23	516
46-60 years	1	2	319	5	62	389
6-14 years		1		239		240
61-80 years		1	127		65	193
80 & above			9		17	26
Grand Total	3	6	1106	870	170	2155

Table. 6: Average income vs Gender (Age group distribution)

AVERAGE of Income Age Groups	Gender		Grand Total
	Female	Male	
0-5 years	35.0877193	0	15.50387597
15-20 years	236.8421053	314.1322314	276.6382979
21-30 years	1258.490566	3617.209302	2446.135831
31-45 years	1339.463602	4305.098039	2805.03876
46-60 years	905.784689	3175.555556	1956.064267
6-14 years	8.698275862	16.12903226	12.5375
61-80 years	486.4583333	2180.412371	1337.823834
80 & above	558.8235294	3000	1403.846154
Grand Total	824.323475	2540.177074	1678.667285

Table. 7: Job sector vs gender distribution

Job sector	Gender Distribution		Grand Total
	Female	Male	
Advocate		2	2
Agricultural Sector	8	84	92
Auditor		1	1
BANK	3	3	6
DAILY WAGES	254	388	642
Driver		30	30
Government Sector	6	13	19
Hospital	1	2	3
Hotel		2	2
House wife	157	1	158
MGNREGS	34	4	38
Nursing	3	1	4
Private	13	57	70
Retired	1	8	9
Self Employed	2	11	13
Shop	1	13	14
Studying	119	118	237
Tailoring	1	1	2
Teacher	7	7	14
Temporary job	15	17	32
Unemployed	457	310	767
Grand Total	1082	1073	2155

Table. 8: Job sector vs Gender (Average income)

Average of Income Job sector	Gender Average Income		Grand Total
	Female	Male	
Advocate		7500	7500
Agricultural Sector	2375	3340.47619	3256.521739
Auditor		45000	45000
BANK	11000	10000	10500
DAILY WAGES	1399.606299	2434.536082	2025.077882
Driver		4600	4600
Government Sector	13166.66667	13000	13052.63158
Hospital	0	0	0
Hotel		6500	6500
House wife	6.426751592	0	6.386075949
MGNREGS	814.7058824	1150	850
Nursing	3666.666667	4000	3750
Private	11692.30769	10359.64912	10607.14286
Retired	0	8200	7288.888889
Self Employed	6000	5272.727273	5384.615385
Shop	2000	5846.153846	5571.428571
Studying	0	0	0
Tailoring	2000	5000	3500
Teacher	23857.14286	22857.14286	23357.14286
Temporary job	2047.266667	6747.647059	4544.34375
Unemployed	0	38.70967742	15.64537158
Grand Total	824.323475	2540.177074	1678.667285

Table. 9: Count of School Dropouts

School Dropout	COUNT of School Dropout
NO	1855
YES	300
Grand Total	2155

Table. 10: School dropout vs Gender

COUNT of School Dropout School Dropout	Gender		Grand Total
	Female	Male	
NO	937	918	1855
YES	145	155	300
Grand Total	1082	1073	2155

Table. 11: School dropout vs reasons

COUNT of School Dropout	School Dropout
Reason	Yes
Earning to own house	135
Others	142
Parents change their jobs	11
School is not near	2
Watching Younger Brothers	1
Working in other houses a House maid	9
Grand Total	300



Table. 12: Income group distribution by percentage Vs Education level

Count of Income Groups	Income groups							Grand Total	Grand Total
	0	0-5K	10-15K	15-20K	20-30K	40K & above	5-10K		
Education level	0	0-5K	10-15K	15-20K	20-30K	40K & above	5-10K	Grand Total	Grand Total
Degree	5.15%	0.97%	0.14%	0.14%	0.00%	0.09%	0.56%	7.05%	2.74%
Diploma	1.30%	0.79%	0.05%	0.00%	0.00%	0.00%	0.09%	2.23%	0.83%
Engineering	0.74%	0.14%	0.09%	0.05%	0.00%	0.09%	0.19%	1.30%	6.94%
Graduate	0.60%	0.19%	0.00%	0.00%	0.00%	0.00%	0.00%	0.79%	15.20%
High School	7.01%	7.42%	0.09%	0.00%	0.00%	0.00%	0.97%	15.50%	7.35%
Higher Secondary	4.87%	1.76%	0.09%	0.14%	0.05%	0.00%	0.23%	7.15%	1.58%
ITI	1.02%	1.16%	0.00%	0.05%	0.00%	0.05%	0.14%	2.41%	9.72%
LKG	0.05%	0.00%	0.00%	0.00%	0.00%	0.00%	0.00%	0.05%	42.21%
Middle school	9.65%	7.98%	0.00%	0.00%	0.00%	0.00%	0.51%	18.14%	1.61%
Nursing	0.09%	0.05%	0.00%	0.00%	0.00%	0.00%	0.05%	0.19%	9.72%
PhD	0.00%	0.00%	0.00%	0.00%	0.00%	0.05%	0.00%	0.05%	0.86%
Post Graduate	1.02%	0.23%	0.09%	0.05%	0.00%	0.05%	0.23%	1.67%	0.26%
Primary	4.13%	1.02%	0.00%	0.00%	0.00%	0.00%	0.14%	5.29%	0.86%
Professional Degree	0.37%	0.32%	0.00%	0.05%	0.05%	0.00%	0.23%	1.02%	0.11%
PUC	0.00%	0.05%	0.00%	0.00%	0.00%	0.00%	0.09%	0.14%	100.00%
SSLC	0.42%	0.23%	0.00%	0.05%	0.00%	0.00%	0.05%	0.74%	100.00%
Teacher	0.42%	0.05%	0.09%	0.05%	0.05%	0.09%	0.09%	0.84%	100.00%
UKG	0.05%	0.00%	0.00%	0.00%	0.00%	0.00%	0.00%	0.05%	100.00%
Uneducated	18.56%	16.15%	0.09%	0.05%	0.05%	0.09%	0.42%	35.41%	100.00%
Grand Total	55.45%	38.52%	0.74%	0.60%	0.19%	0.51%	3.99%	100.00%	100.00%

Table. 13: Income group vs marital status

Count of Income Groups Income groups	Marital status					Grand Total
	Divorced	Independent	Married	Unmarried	Widow	
0	1	4	407	690	93	1195
0-5K	2	2	609	144	73	830
10-15K			12	4		16
15-20K			9	4		13
20-30K			2	1	1	4
40K & above			8	3		11
5-10K			60	23	3	86
Grand Total	3	6	1107	869	170	2155

Table. 14: Bank loan count

Bank Loan	COUNT of Bank Loan
NO	2126
YES	29
Grand Total	2155

Table. 15: Bank loan vs average income (Gender distribution)

AVERAGE of Income Gender	Bank Loan		Grand Total
	NO	YES	
Female	793.3689139	3185.714286	824.323475
Male	2531.767486	3133.333333	2540.177074
Grand Total	1658.479774	3158.62069	1678.667285



Table. 16: Count of Physically Challenged Vs Education level

Count of Physically Challenged	COLUMN LABELS		
	EDUCATIONAL LEVEL	NO	YES
Degree	152		152
Diploma	48		48
Engineering	28		28
Graduate	16	1	17
High School	329	5	334
Higher Secondary	150	4	154
ITI	52		52
LKG	1		1
Middle school	387	4	391
Nursing	4		4
PhD	1		1
Post Graduate	36		36
Primary	114		114
Professional Degree	22		22
PUC	3		3
SSLC	16		16
Teacher	18		18
UKG	1		1
Uneducated	747	16	763
Grand Total	2125	30	2155

Table. 17: Count of Physically Challenged Vs Employment

Count of Physically Challenged	EMPLOYMENT STATUS		
	PHYSICALLY CHALLENGED	EMPLOYED	UNEMPLOYED
NO	950	1175	2125
YES	10	20	30
Grand Total	960	1195	2155

Table. 18: Count of Physically Challenged Vs Gender

Count of Physically Challenged	Physically Challenged		
	GENDER	NO	YES
Female	1069	13	1082
Male	1056	17	1073
Grand Total	2125	30	2155

Table. 19: Count of Physically Challenged Vs Pension

SL	Pension - Physically challenged	No of Persons
1	Getting Pension	13
2	Not getting Pension	17
Total		30

Table. 20: Count of Physically Challenged Vs Bank loan

Count of Physically Challenged	Physically Challenged		Grand Total
	Bank Loan	NO	
NO	2096	30	2126
YES	29		29
Grand Total	2125	30	2155

Table. 21: Count of Physically Challenged Vs Govt schemes

Count of Physically Challenged	Physically Challenged		Grand Total
	Govt. Scheme (Y/N)	NO	
NO	2104	29	2133
YES	21	1	22
Grand Total	2125	30	2155

Table. 22: Streets Vs No of SHGs

Count of Member in SHG	SHG		Grand Total
	Street	NO	
Eduthunaathurathi-	140	13	153
Palamaneri Gramam - Amman Colony	89	2	91
Palamaneri Gramam -Bajaneimadan Street	171	24	195
Palamaneri Gramam - Kaaliamman Kovil Street	71	7	78
Palamaneri Gramam - Matha Kovil Street	423	32	455
Palamaneri Gramam - Puthuthaeru	64	5	69
Palamaneri Gramam -Savaeriyar Kovil Street	178	12	190
Palamaneri Gramam - Uppukaiyachi Street	43	5	48
Palamaneri Gramam - Aagarahaaram-North-South	264	13	277
Palamaneri Gramam - Mainroad	350	32	382
Palamaneri Gramam - Natham	138	15	153
Palamaneri Gramam -New Colony Street	58	6	64
Grand Total	1989	166	2155

Table. 23: Count of SHG Vs Savings

Count of SHG	Savings		Total
	NO	YES	
SHG			
YES	101	65	166
Grand Total	101	65	166

Table. 25: Count of SHG Vs Revolving Funds

Count of SHG	Revolving Funds		Total
	NO	YES	
SHG			
YES	107	59	166
Grand Total	107	59	166

Table. 24: Count of SHG Vs Investments

Count of SHG	Investments		Total
	NO	YES	
SHG			
YES	160	6	166
Grand Total	160	6	166

Table. 26: Count of SHG Vs Federation

Count of SHG	Federation		Total
	NO	YES	
SHG			
YES	164	2	166
Grand Total	164	2	166

Table. 27: Count of Community vs Income

Count of Community	Income			Grand Total	
	Community	above Rs.15000	BELOW RS.7000		between 7000 to Rs.15000
BC		22	470	40	532
MBC		1	37	7	45
Others			13	4	17
SC		4	26	5	35
Grand Total		27	546	56	629

Table. 28: Count of Community Vs Street

Count of Community	Community				Grand Total	
	Street	BC	MBC	Others		SC
Eduthunaathurathi -		44				44
Palamaneri Gramam - Amman Colony		22	2		4	28
Palamaneri Gramam - Anbalakaaratheru		3	15			18
Palamaneri Gramam -Bajaneimadan Street		57	4	2		63
Palamaneri Gramam - Kaaliamman Kovil Street		5			15	20
Palamaneri Gramam - Matha Kovil Street		175	3	8	4	190
Palamaneri Gramam - Puthuthaeru		17	2			19
Palamaneri Gramam -Savaeriyar Kovil Street		52				52
Palamaneri Gramam - Uppukaiyachi Street		14	1			15
Palamaneri Gramam - Aagarahaaram-North-South		23	2	5		30
Palamaneri Gramam - Mainroad		67	15	2	6	90
Palamaneri Gramam - Natham		43	1		1	45
Palamaneri Gramam -New Colony Street		10			5	15
Grand Total		532	45	17	35	629

Table. 29: Ownership of land Vs Income

Count of Agri Land owned	Income			Grand Total	
	Land	above Rs.15000	BELOW RS.7000		between 7000 to Rs.15000
1 acre to 2.5 acres		2	21	10	33
2.5 to 5 acres		3	19	5	27
5 to 10 acres		1	1	1	3
NO Agri Land		17	464	34	515
Upto 1 acres		4	41	6	51
Grand Total		27	546	56	629

Table. 30: Ownership of land Vs Agriculture activity

Count of Land Details	Agricultural Activity		Grand Total	
	Land Details	NO		YES
1 acre to 2.5 acres		14	19	33
2.5 to 5 acres		7	20	27
5 to 10 acres			3	3
NO Agri Land		365	150	515
Upto 1 acres		20	31	51
Grand Total		406	223	629

Table. 31: Ownership of land Vs Ownership of Patta

Count of Land Details	Patta		
	NO	YES	Grand Total
Ownership of land			
1 acre to 2.5 acres	1	32	33
2.5 to 5 acres	2	25	27
5 to 10 acres		3	3
NO Agri Land	180	335	515
Upto 1 acres	16	35	51
Grand Total	199	430	629

Table. 32: Ownership of land Vs Irrigation source

Count of Land Details	Irrigation source			
	Borewell	RIVER	Well	Grand Total
Land Details				
1 acre to 2.5 acres	12	21		33
2.5 to 5 acres	13	13	1	27
5 to 10 acres	3			3
NO Agri Land	2	513		515
Upto 1 acres	5	46		51
Grand Total	35	593	1	629

Table. 33: Loan status vs Agricultural activity

COUNT of Loan (moneylenders)	Loan (moneylenders)		
	NO	YES	Grand Total
Agricultural Activity			
NO	387	19	406
YES	208	15	223
Grand Total	595	34	629

Table. 34: Income vs Membership at Agri-cooperative society

Count of Income	Income			
	above Rs.15000	Below Rs.7000	between 7000 to Rs.15000	Grand Total
Agri - cooperative society				
NO	22	522	41	585
YES	5	24	15	44
Grand Total	27	546	56	629

Table. 35: Count of Drinking water source Vs Income

Count of Income	Income			Grand Total
	above Rs.15000	Below Rs.7000	between 7000 to Rs.15000	
Borewell	6	6	5	17
Borewell , Pipeline		2		2
Pipeline	21	538	51	610
Grand Total	27	546	56	629

Table. 36: Count of Drinking water source Vs Street

Count of Drinking Water Source Vs Street	Drinking water source			Grand Total
	Borewell	Borewell, Pipeline	Pipeline	
Eduthunaathurathi -			44	44
Palamaneri Gramam - Amman Colony	3	1	24	28
Palamaneri Gramam - Anbalakaaratheru			18	18
Palamaneri Gramam -Bajaneimadan Street			63	63
Palamaneri Gramam - Kaaliamman Kovil Street			20	20
Palamaneri Gramam - Matha Kovil Street		1	189	190
Palamaneri Gramam - Puthuthaeru			19	19
Palamaneri Gramam -Savaeriyar Kovil Street	1		51	52
Palamaneri Gramam - Uppukaiyachi Street			15	15
Palamaneri Gramam - Aagarahaaram-North-South			30	30
Palamaneri Gramam - Mainroad	12		78	90
Palamaneri Gramam - Natham			45	45
Palamaneri Gramam -New Colony Street	1		14	15
Grand Total	17	2	610	629

Table. 37: House type Vs Cooking mode

Count of Cooking	Cooking			Grand Total
	Firewood	LPG Gas	LPG Gas, Firewood	
Asbestos/other roof	3	11		14
Bungalow		1	1	2
Concrete House	19	225	25	269
Hut	50	52	4	106
No house (road side)	25	6		31
Tiles roof Houses	62	133	12	207
Grand Total	159	428	42	629

Table. 38: House type Vs EB connection

Count of EB	EB		Grand Total
	NO	YES	
Asbestos/other roof	5	9	14
Bungalow		2	2
Concrete House	9	260	269
Hut	20	86	106
No house (road side)	25	6	31
Tiles roof Houses	34	173	207
Grand Total	93	536	629

Table. 39: Housetype Vs Community

House Type	Community				GRAND TOTAL
	BC	MBC	Others	SC	
Asbestos/other roof	8	3		3	14
Bungalow	2				2
Concrete House	235	15	7	12	269
Hut	94	4	1	7	106
No house (road side)	28	2		1	31
Tiles roof Houses	165	21	9	12	207
Grand Total	532	45	17	35	629



Table. 40: Housetype Vs Street

Street	House type						GRAND TOTAL
	Asbestos/ other roof	Bun- galow	Concrete House	Hut	No house (road side)	Tiles roof Houses	
Eduthunaathurathi -	1		21	4	2	16	44
Palamaneri Gramam - Amman Colony		1	21		1	5	28
Palamaneri Gramam - Anbalakaaratheru			5	3		10	18
Palamaneri Gramam -Bajaneimadan Street	1		33	3	2	24	63
Palamaneri Gramam - Kaaliamman Kovil Street	2		6	1		11	20
Palamaneri Gramam - Matha Kovil Street	3		78	29	5	75	190
Palamaneri Gramam - Puthuthaeru			7	3		9	19
Palamaneri Gramam -Savaeriyar Kovil Street	1		24	19	1	7	52
Palamaneri Gramam - Uppukaiyachi Street			6	3	2	4	15
Palamaneri Gramam - Aagarahaaram-North-South			11		1	18	30
Palamaneri Gramam - Mainroad	5	1	34	25	12	13	90
Palamaneri Gramam - Natham	1		19	9	4	12	45
Palamaneri Gramam -New Colony Street			4	7	1	3	15
Grand Total	14	2	269	106	31	207	629

Table. 41: Count of Solid Waste disposal vs Income

Count of Solid Waste Disposal	Solid Waste Disposal		Grand Total
	Income	NO	
Above Rs.15000	8	19	27
Below Rs.7000	273	273	546
Between 7000 to Rs.15000	15	41	56
Grand Total	296	333	629

Table. 43: Count of House Ownership Vs Income

Count of House status	House status			Grand Total	
	Income	No house	Own House		Rental House
Above Rs.15000			25	2	27
Below Rs.7000	36	478	32		546
Between 7000 to Rs.15000	1	52	3		56
Grand Total	37	555	37	629	

Table. 42: Count of Liquid Waste Disposal Vs Income

Count of Liquid Waste Disposal	Liquid Waste Disposal		Grand Total
	Income	NO	
Above Rs.15000	13	14	27
Below Rs.7000	349	197	546
Between 7000 to Rs.15000	17	39	56
Grand Total	379	250	629

Table. 44: Count of Cooking method Vs Income

Count of Income	Income			Grand Total
	Cooking	above Rs.15000	Below Rs.7000	
Firewood	2	156	1	159
LPG Gas	21	356	51	428
LPG Gas, Firewood	4	34	4	42
Grand Total	27	546	56	629

Table. 45: Count of House Type Vs Income

Count of House Type	Column Labels			Grand Total
	above Rs.15000	Below Rs.7000	between 7000 to Rs.15000	
Asbestos/other roof		14		14
Bungalow	2			2
Concrete House	21	207	41	269
Hut	1	104	1	106
No house (road side)		30	1	31
Tiles roof Houses	3	191	13	207
Grand Total	27	546	56	629

Table. 46: Count of Toilet Facility Vs Income

Count of Toilet Status	Toilet Status		Grand Total
	NO	YES	
above Rs.15000	3	24	27
Below Rs.7000	250	296	546
between 7000 to Rs.15000	5	51	56
Grand Total	258	371	629

Table. 47: Count of Toilet Facility Vs Street

Count of Toilet Facility	Toilet Facility		Grand Total
	NO	YES	
Street			
Eduthunaathurathi -	17	27	44
Palamaneri Gramam - Amman Colony	6	22	28
Palamaneri Gramam - Anbalakaaratheru	10	8	18
Palamaneri Gramam -Bajaneimadan Street	20	43	63
Palamaneri Gramam - Kaaliamman Kovil Street	8	12	20
Palamaneri Gramam - Matha Kovil Street	81	109	190
Palamaneri Gramam - Puthuthaeru	4	15	19
Palamaneri Gramam -Savaeriyar Kovil Street	29	23	52
Palamaneri Gramam - Uppukaiyachi Street	9	6	15
Palamaneri Gramam - Aagaraaaram-North-South	8	22	30
Palamaneri Gramam - Mainroad	38	52	90
Palamaneri Gramam - Natham	20	25	45
Palamaneri Gramam -New Colony Street	8	7	15
Grand Total	258	371	629

Table. 48: Count of Toilet Facility Vs BPL families

Count of Toilet Facility	Toilet Facility		Grand Total
	NO	YES	
BPL Families			
NO	29	41	70
YES	229	330	559
Grand Total	258	371	629

Table. 49: Count of Family under BPL Vs House Ownership

Count of House ownership	House ownership			Grand Total	
	BPL families	No house	Own House		Rental House
NO		10	57	3	70
YES		27	498	34	559
Grand Total		37	555	37	629

Table. 50: Count of Usage of Iodised salt Vs BPL Families

Count of usage of Iodine Salt	Iodine Salt		Grand Total	
	BPL families	NO		YES
NO		29	41	70
YES		93	466	559
Grand Total		122	507	629

Table. 51: Count of MGNREGS card vs Income

COUNT of MGNREGS card	MGNREGS card		Grand Total	
	Income	NO		YES
above Rs.15000		19	8	27
Below Rs.7000		181	365	546
Between 7000 to Rs.15000		34	22	56
Grand Total		234	395	629

Table. 52: MGNREGS Card Vs Work Allotment

Count of MGNREGS CARD	MGNREGS card		Grand Total	
	100days work allotment	NO		YES
NO		226	94	320
YES		8	301	309
Grand Total		234	395	629

Table. 53: MGNREGS Vs BPL families

Count of BPL	MGNREGS card		
	NO	YES	Grand Total
BPL families			
NO	57	13	70
YES	177	382	559
Grand Total	234	395	629



PRA-Data collection



Household Survey – Palamaneri



4.2 GAP ANALYSIS - PRIMARY DATA

SL	Issues to be solved	Solutions / Activities to be Carried out	Units	GAP
1	Huts to be Replaced	New Concrete houses to be constructed	Houses	106
2	Asbestos Roof houses to Replaced	New Concrete houses to be allotted and constructed	Houses	14
3	Families are staying at Roadside-No proper houses	Families are not having houses	Houses	31
4	Families not having patta to their houses	Patta need to be provided to the families	Houses	199
5	Families are using drinking water from well	Drinking water from Panchayat connection to be provided	Houses	0
6	Families are using firewood for Cooking food	LPG Gas connection is required	Houses	159
7	Families are not having Ration Cards	Ration Cards to be provided	Houses	88
8	Voter ID not received	Voter ID to be provided	Houses	79
9	Community Certificates not issued	Community certificates to be provided	Houses	193
10	No Individual Toilets available	New Toilets to be allotted and constructed	Houses	258
11	Solid waste not managed / cleaned	Composit pit to be provided / Garbages to be collected	Houses	296
12	Liquid waste not managed	Drainages to be connected /or constructed	Houses	379
13	All Eligible Families not having MGNREGS Jobacards	MGNREGS JOB Card to be provided	Houses	234
14	Families migrating for Jobs	Arrange JOBS in the Panchayats itself	Houses	8

SL	Issues to be solved	Solutions / Activities to be Carried out	Units	GAP
15	Farmers are not able to cultivate if no water in the rivers	Required support for new Borewells	Farmers	72
16	Soil testing not done	Soil testing to be arranged	Farmers	113
17	Farmers requesting for organic farming	Training to be arranged for organic farming	Farmers	82
18	No works for physically challenged people	Works to be arranged for Physically challenged	Individuals	14
19	Pensions not received by Physically challenged	Get sanctioned Pensions for Physically Challenged	Individuals	18
20	Govt schemes not availed by Physically Challenged	Govt schemes to be arranged for Physically Challenged	Individuals	21
21	Women not in SHGs	Forming Groups for the women who are not in SHGs	Individuals	490
22	No Job for the Women who are graduates and professional degree	Need Job for the Women who are graduates and Professional degree and diplomas	Individuals	87
23	No Job for the men who are graduates and professional degree	Need Job for the men who are graduates and Professional degree and diplomas	Individuals	69
24	Training needed for the SHG women	Trainings to be provided for the women in SHG for livelihood activities	Individuals	153
25	Kids not admitted in the schools	Admit the kids who have crossed the age of 5 years	Individuals	0
26	Old Age Pensions not provided	Old Age Pensions to be arranged for the eligible persons	Individuals	247
27	Widow Pensions not provided	Pensions to be arranged for the eligible widows	Individuals	66

4.3 GAP ANALYSIS - SECONDARY DATA

SL	Issues to be solved	Solutions / Activities to be Carried out	Units	GAP
1	Follows land to be improved	Follows land to be improved for Cultivation	HA	424
2	Non irrigated land to be improved	Irrigation facilities to be created for Non irrigated land	HA	85.9
3	Primary school Toilet needed	Toilet to be constructed in the school	School	1
4	Toilet needed in Anganwadis	Toilet to be constructed in the Anganwadis	Anganwadis	2
5	Playground is needed for the Anganwadis	Playground to be constructed	Playground	3
6	Compound wall is needed for Anganwadi	Compound wall to be constructed	Compound wall	3
7	No PHC in the Panchayat	PHC / Mini clinic to be established	PHC	1
8	There are common diseases identified	Vaccination to be done to all the people	Panchayat	0
9	Toilets need for the families	Construct individual Toilets	Toilets	258
10	LPG gas connection are needed for the families	Sanction LPG connection to the families	LPG	159
11	Farmers are not institutionalized	Farmers Groups and FPO to be formed	Farmers	73
12	Livelihood activities are required to all the families	Create livelihood to all the families	Families	324
13	Bank loan is not taken by the people doing livelihood activities	Arrange bank loan to the people who are doing business activities	Entrepreneurs	0
14	Farmers are not able to cultivate if no water in the rivers	Alternate irrigation to be arranged during the drought season	HA	0

SL	Issues to be solved	Solutions / Activities to be Carried out	Units	GAP
15	Farmers are not able to cultivate if no water in the rivers	Alternate irrigation to be arranged during the drought season	HA	277.5
16	Only few crops are cultivated in the area	Introducing multiple crops like cash crops in the area	HA	0
17	Only minimum number of cattles in the Village	Add cattles to all houses	Houses	269
18	Milk productivity is lesser and to be improved	People owning land to produce milk. Add cow to all the cultivators	Houses	37
19	4% Houses are not connected with EB	EB connection to be given to the houses	Houses	25



4.4 ACTION POINTS TO ADDRESS THE IDENTIFIED GAPS

PEOPLE BASED REQUIREMENTS & ACTIVITIES - PRA

SL	Solutions / Activities to be Carried out	Unit	Unit
1	Street level Waste water Drainage wall for 17 streets	Streets	17
2	Street level waste water Drainage wall end - Chock pit formation for 17 street	Streets	17
3	School Building Re Construction (1000 Square fit , 10 Sathuram)	Sq.FT	1000
4	Street Level Community Hall for BC / SC Streets (With Chair Expenses)	Building	2
5	Village level One Library Building Construction (5 Sathuram)	FQft	500
6	Table, Chair & Bench for Library	Lumpsum	
7	Village Level Three Burial ground construction - With Two India Mark Hand Pump	building	6
8	2 Death Body Vandy Purchase for community level	Vehicle	2
9	Uppukatchi street - Uppukatchi pond wall 600 meter	Meter	600
10	Sports Ground alteration and set up Expenses	Lumpsum	
11	New Panchayat Building Construction 1000 Square fit (10 sathuram)	Sqft	1000
12	Paddy purchase centre, Building Construction (15 sathuram)	Sqft	1500
13	Street level Cement road Rs.3000 per meter of 3750 meter	Meter	3750
14	Village level compost pit Two Places Rs. One lakh per pit	No	2
15	Purchase of Trees Plants for Village level and House to House Tree Plantation & Fruit Trees	LUMPSUM	
16	Formation of Kitchen Garden for 500 Houses Rs.500 per House (Vegetable Tree & Seeds)	House	500

SL	Solutions / Activities to be Carried out	Unit	Unit
17	Village level Solar light fittings 17 streets (3 lights)	Streets	17
18	House level Solar Light fitting (3 to 4 Solar light)	Nos	4
19	Death Body Cooler of Breezier set one purchase	Nos	1
20	Panchayath Board Office Equipment of Scanner, Printer, UPS, Inventor	Set	1
21	Local Village level Production Materials Sales Center	Building	1
22	One Battery Motor vandy purchase for compost Dust collection	Vehicle	1
23	Thirty Thousand liter capacity Water dank - OHT 2 Water tank x 7,00,000	OHT	2
24	India Mark II Hand Pumb, Street wise Two Hand Pumb for 17 streets	Nos	34
25	Village Level Pond construction (or) Pond wall Construction , 350 meter	Meter	350
26	River Steps cement Road (Main Road to River Step)	Building	1
27	Community toilet at Ambalakar Street to be renovated / new building	Toilet	1
28	Ration shop to be renovated	Building	1
29	Anganwadi to be renovated	Building	1
30	Panchayat office building to be renovated	Building	1
31	Community toilet at uppukachi st - to b renovated	Building	1
32	Canal wall construction	Meters	3000

SL	Solutions / Activities to be Carried out	Unit	Unit
33	VAO office to be renovated	Building	1
34	vermi compost. Yard not in use.	Building	1
35	SHG building at saveriyar street to be renovated	Building	1
36	Mini tank not working	Mini tank	1
37	Community hall at Mathakoil street to be renovated	Building	1
38	New Concrete houses to be constructed	Houses	105
39	New Concrete houses to be allotted and constructed	Houses	44
40	Families are not having houses	Houses	37
41	New Toilets to be allotted and constructed	Houses	258
42	Composite pit to be provided / Garbage to be collected	Houses	296
43	LPG Gas connection is required	Houses	159
44	Required support for new Bore wells	Farmers	194
45	Soil testing to be arranged	Farmers	220
46	Training to be arranged for organic farming	Farmers	65
47	Trainings to be provided for the women in SHG for livelihood activities	Individuals	103
48	Pensions to be arranged for the eligible persons	Individuals	251
49	Pensions to be arranged for the eligible widows	Individuals	151
50	MGNREGS JOB Card to be provided	Houses	232

SL	Solutions / Activities to be Carried out	Unit	Unit
51	Arrange JOBS in the Panchayats itself	Houses	8
52	Works to be arranged for Physically challenged	Individuals	19
53	Get sanctioned Pensions for Physically Challenged	Individuals	24
54	Govt schemes to be arranged for Physically Challenged	Individuals	29
55	Forming Groups for the women who are not in SHGs	Individuals	415
56	Need Job for the Women who are graduates and Professional degree and diplomas	Individuals	70
57	Need Job for the men who are graduates and Professional degree and diplomas	Individuals	74
58	Patta need to be provided to the families	Houses	425
59	Drinking water from Panchayat connection to be provided	Houses	17
60	Ration Cards to be provided	Houses	87
61	Voter ID to be provided	Houses	79
62	Community certificates to be provided	Houses	192
63	EB connections	Houses	5

SL	Minitank2 to be renovated Anthali Pilliyar koil street	Nos	2
----	--	-----	---

Livelihood Activities

64	Add cattle to all houses	Houses	200
65	People owning land to produce milk. Add cow to all the cultivators	Houses	200
66	Cottage industries	Nos	50
67	Rice mills	Nos	2
68	Flour Mills	Nos	4



4.5 DEVELOPMENT STATUS REPORT (DSR) - PALAMANERI PANCHAYAT

Sl. No	Issues / Problems Identified	Strategies Suggested to overcome the Problems/ Issues	Source of Fund
--------	------------------------------	---	----------------

A. EDUCATION

1	Schools Education to be improved. Class rooms are not in good condition	Construction of new school building	CSIDS/ SAMAGRA SHIKSHA
---	---	-------------------------------------	------------------------

B. PUBLIC HEALTH AND SANITATION

2	Vermicompost yard is not in good condition	Vermicompost yard renovation	GENERAL FUND
3	The garbages are to be collected daily basis from all the houses	Vehicle for Waste Collection	Swachh bharat abhiyan
4	Garbages collected are not able to store	Construction of Compost Pits	MGNREGS
5	Garbages to be stored and reuse for agripurpose	Construction of compost pits for the houses	MGNREGS
6	159 Families are still using firewood for cooking their daily food	House holds need clean energy (LPG, Bio-Gas)	Pradhan Mantri Ujjwala Yojana
7	258 houses are not having individuals Toilets at their houses.	Toilet construction	MGNREGS/SBM(G)
8	Village pond is not maintained and to be renovated	Village Pond bund formation-Upukachi pond	Corporate Social Responsibility (CSR)/ MGNREGS
9	Village pond is not maintained and to be renovated	Village Pond bund formation-palamaneri	Corporate Social Responsibility (CSR)/ MGNREGS

C. WOMEN & CHILD DEVELOPMENT AND SOCIAL DEVELOPMENT

10	Waste water from kitchen can be reused for gardening	Formation of Kitchen Garden in the houses	Mission for integrated development of horticulture
11	Youth from the panchayat needed playground for praying games and sports.	Village Playground Renovation	Khelo India

Sl. No	Issues / Problems Identified	Strategies Suggested to overcome the Problems/ Issues	Source of Fund
12	SHG building is damaged	SHG building in Savariyar street to be renovated	Corporate Social Responsibility (CSR)
13	88 Families are not having Ration Cards	Ration Cards to be provided	
14	79 Voter ID not received	Voter ID to be provided	
15	193 Community Certificates not issued	Community certificates to be provided	
16	No works for 14 physically challenged people	Works to be arranged for Physically challenged	
17	Pensions not received by 24 Physically challenged	Get sanctioned Pensions for Physically Challenged	
18	Govt schemes not availed by 29 Physically Challenged	Govt schemes to be arranged for Physically Challenged	
19	Old Age Pensions not provided for 193 persons	Old Age Pensions to be arranged for the eligible persons	
20	Widow Pensions not provided for 151 women	Pensions to be arranged for the eligible widows	
21	No Job for 72 Women who are graduates and professional degree	Need Job for the Women who are graduates and Professional degree and diplomas	
22	No Job 69 men who are graduates and professional degree	Need Job for the men who are graduates and Professional degree and diplomas	

Sl. No	Issues / Problems Identified	Strategies Suggested to overcome the Problems/ Issues	Source of Fund
--------	------------------------------	---	----------------

D. INFRASTRUCTURE, BASIC AMENITIES AND MISCELLANEOUS

23	Roads/Streets are in poor condition and it has to be constructed.	Total concrete Road / Street (km) River steps to Main road	Fifteenth Finance Commission (FFC)/MLA CDS/SCPAR/MGNREGS
24	151 families are not having pacca houses.	No of Pacca Houses	PMAY
25	Drinking water is needed for the people of the panchayat. Direct pipeline connection is needed for each house	Drinking Water -building OHT with 30000liters capacity	SWAJAL SCHEME/JJM/FFC
26	Street lights are needed to all the streets	Solar Light in 17 Streets with 3 posts per street	Fifteenth Finance Commission (FFC)
27	Electricity connectivity needed to poor houses with less /no EB charges	Establishing Solar Lights to Households	
28	Library building is required	Library Building Construction and infrastructure	Member of Parliament Local Area Development Scheme (MPLADS)/MLACDS
29	Common service centre to be established	No. of CSCs in the Village (Common Service Centre)	Common service centre scheme - National e-governance plan
30	Community Hall is needed for performing family functions	Community hall for two streets	Scheme for development of community halls by TN Govt/ Member of Parliament Local Area Development Scheme (MPLADS)/SCPAR/MLA CDS
31	Furniture are needed for Community Halls	Furnitures for the Community Halls	Scheme for development of community halls by TN Govt
32	Ration shop building is damaged	Ration Shops (Public Distribution System) building renovation	Corporate Social Responsibility (CSR)/ MLACDS

Sl. No	Issues / Problems Identified	Strategies Suggested to overcome the Problems/ Issues	Source of Fund
--------	------------------------------	---	----------------

33	Panchayat office building is damaged	Renovation of Panchayat office Building	Member of Parliament Local Area Development Scheme (MPLADS)/MLACDS
34	Burial ground is not available for 3 streets	Burial Ground for 3 streets	MGNREGS
35	Drinking water connection is needed at Burial Grounds	Hand pump near Burial grounds	Corporate Social Responsibility (CSR)/FFC
36	Cart is needed for taking deadbodies to burial ground	Cart to Take the Deadbodies to Burial Ground	Assistance for funeral rites scheme (TN Govt) (SC/ST)
37	Freezer set is required for keeping dead body	Dead body freezer set	Assistance for funeral rites scheme (TN Govt) (SC/ST)
38	Common Toilet is in not usable condition	Common Toilet to be renovated at Ambedkar Street and Uppukachi street	Corporate Social Responsibility (CSR)
39	Community Hall is damaged	Community Hall to be renovated at Mathakoil Street	Corporate Social Responsibility (CSR)
40	VAO office is in damaged condition	Renovation work of VAO office	Corporate Social Responsibility (CSR)
41	Drinking water is needed in the streets for common purpose	India Mark II Hand Pumb, Street wise Two Hand Pumb for 10 streets	SWAJAL SCHEME

E. ECONOMIC DEVELOPMENT- LIVELIHOOD, AGRICULTURE AND ALLIED ACTIVITIES

42	424 HA land is not in usable condition	Fallow Land Development	Land development scheme/ MGNREGS
43	80 Farmers are not able to cultivate if no water in the rivers	Borewells/Tubewells	National Food Security Mission (NFSM)/JJM/MLA CDS/MP LAD
44	Soil testing not done for 113 farmers	Soil testing to be arranged	
45	Fruit trees to be cultivated	Mango	National Horticulture Mission (NHM)/MGNREGS

Sl. No	Issues / Problems Identified	Strategies Suggested to overcome the Problems/ Issues	Source of Fund
46	Fruit trees to be cultivated	Coconut	National Horticulture Mission (NHM)/MGNREGS
47	Fruit trees to be cultivated	Other Fruit crops	National Horticulture Mission (NHM)/MGNREGS
48	Introduce Machineries in Farming activities	Tractors with trailer	Sub Mission on Agricultural Mechanization (SMAM)
49	Introduce Machineries in Farming activities	Power tillers	Sub Mission on Agricultural Mechanization (SMAM)
50	Introduce Machineries in Farming activities	Rotovator	Sub Mission on Agricultural Mechanization (SMAM)
51	Introduce Machineries in Farming activities	Motor sprayer	Sub Mission on Agricultural Mechanization (SMAM)
52	Introduce Machineries in Farming activities	Manual Sprayer	Sub Mission on Agricultural Mechanization (SMAM)
53	Introduce Machineries in Farming activities	Purchase Kubota	Sub Mission on Agricultural Mechanization (SMAM)
54	Introduce livelihood activities	Farming with Cows (1+1)	Dairy Entrepreneurship Development Scheme(DEDS)
55	Introduce livelihood activities	Farming with Buffaloes (1+1)	Dairy Entrepreneurship Development Scheme(DEDS)
56	Introduce livelihood activities	Commercial Diary (5+5)	Dairy Entrepreneurship Development Scheme(DEDS)
57	Introduce livelihood activities	Fodder Cultivation	Dairy Entrepreneurship Development Scheme(DEDS)/ MGNREGS(PERENNIAL CROPS ONLY)
58	Introduce livelihood activities	Broilers (1000 birds)	Pradhan Mantri MUDRA Yojana (PMMY)
59	Introduce livelihood activities	Native Chicken farms	Pradhan Mantri MUDRA Yojana (PMMY)

Sl. No	Issues / Problems Identified	Strategies Suggested to overcome the Problems/ Issues	Source of Fund
60	Introduce livelihood activities	Poultry Hatchery	Pradhan Mantri MUDRA Yojana (PMMY)
61	Introduce livelihood activities	Sheep rearing (10+1)	Pradhan Mantri MUDRA Yojana (PMMY)
62	Introduce livelihood activities	Goat rearing	Pradhan Mantri MUDRA Yojana (PMMY)
63	Introduce livelihood activities	Fish Culture	Pradhan Mantri MUDRA Yojana (PMMY)/ PM Matsya sampada yojana
64	Introduce livelihood activities	Rice Mills - Modernisation	Sub Mission on Agricultural Mechanization (SMAM)
65	Introduce livelihood activities	Pulses Processing unit	Sub Mission on Agricultural Mechanization (SMAM)
66	Introduce livelihood activities	Oil Extraction Unit	Sub Mission on Agricultural Mechanization (SMAM)
67	Introduce livelihood activities	Cottage Industries	MAHILA UDAYAM NIDHI (MUN)
68	Introduce livelihood activities	Flour Mills	Sub Mission on Agricultural Mechanization (SMAM)
69	Introduce livelihood activities	Masala Powder production unit	Sub Mission on Agricultural Mechanization (SMAM)
70	Introduce livelihood activities	Market yards-Paddy purchase centre	National Horticulture Mission (NHM)
71	Introduce livelihood activities	Sales units for pulses	National Horticulture Mission (NHM)
72	Introducing organic farming	Vermi Composting (150 TPA)	Organic Farming Scheme in Department of Horticulture/ MGNREGS

CHAPTER - 5



COMPOSITE WATER RESOURCE MANAGEMENT PLAN

A. BASIC INFORMATION

1. SUMMARY OF VILLAGE AREA

1	Name of Village	PALAMANERI	
2	Name of Gram Panchayat	PALAMANERI	
3	Block, District & State	BUDHALUR, THANJAVUR, TAMILNADU	
4	Geographical area of GP	471 Ha	
5	Latitude* (From To)	10.7873452	To
6	Longitude* (From To)	79.1168645	To
7	Numbers of Habitations in the village	1	
8	Name of catchment** (as per river basin)		
9	Agro-climatic Region*** (Planning Commission)	Deltaic Region of Cauvery River	
10	Agro-climatic Zone*** (NARP)	North Eastern zone	
11	Agro Ecological Sub-Region*** (ICAR)	Eastern Coastal Plains	
12	Annual Average Soil Moisture Content upto 15cm depth (in%) (Souce: WRIS/Water Data Online)	33%	
13	Annual Evapo-Transpiration (Souce: WRIS/Water Data Online)	734 mm	

2. RAINFALL

SL	Rainfall	Normal Rainfall (mm)	Normal Rainy days (No.)	Normal Onset (Specify week and month)	Normal Cessation (Specify week and month)	Key Observations
1	SW monsoon (June-Sept)	288	89	First week of June	Fourth week of September	88 % of the annual rainfall is received during N-E monsoon season with 84 rainy days in three months; The onset of the rain was in the first week of October and cessation is at fourth week fo December. Of total rainy days are during 42% fall in N-E Monsoon season only, 6% in Summer, 52% during S-W monsoon
2	NE Monsoon (Oct-Dec)	663	72	First week of October	Fourth week of December	
3	Winter (Jan-Mar)	29	0	First week of January	Fourth week of March	
4	Summer (Apr-May)	65	11	First week of April	Fourth week of May	
5	Annual	757	171	First week of June	Fourth week of May	

3. SOIL PROFILE (SOURCE: AGRICULTURE CONTINGENCY PLAN FOR DISTRICT

SL	Type of Soil	Presence	Key Observations
1	FINE	430	91.30% soils are fine & 6.58% fine loamyin texture, it has low water permeability and water infiltration rate
2	Fine loamy	31	
3	None	10	
4			
5			
TOTAL		471	

4. SOIL MOISTURE (%)

SL	Month	Volumetric Soil Moisture (%)	Key Observations
1	Oct-19	44.9	Soil moisture is lowest during Jan to Apr and Oct (<29%) and highest during October and November (more than 37%)
2	Nov-19	45.1	
3	Jan-20	21.1	
4	Feb-20	19.1	
5	Mar-20	18.3	
6	Apr-20	28.8	
7	May-20	31.4	
8	Jul-20	41.8	
9	Aug-20	31.5	
10	Sep-20	43.8	
11	Oct-20	27.0	
12	Nov-20	37.4	
Average		33	



5. WATER QUALITY PROFILE (SOURCE: EJALSHAKTI.GOV.IN)

Chemical Contaminants (Nos. of Sources with Single Chemical Contaminants)

Iron	Fluoride	Salinity	Nitrate	Arsenic	Key Observations
0	0	0	0	0	No chemical contamination

Bacterial and Other Contaminants (Nos. of Sources with Bacteriological Contaminants)

Faecal Coliform	TDS	Hardness	Chloride	Sulphates	Key Observations
0	402mg/l	0	58mg/l	42mg/l	Bacterial contamination is found

B. WATER HARVESTING AND CONSERVATION

1. INFORMATION OF LAND USE (HA.) (SOURCE: CENSUS 2011)

SL	Classification	Area in Ha	Key Observations
1	Forest Area	0.00	0% forest area
2	Area under Non-Agricultural Uses	156.70	33.26% of non-agricultural uses
3	Barren & Un-cultivable Land Area	0.00	0% barren land
4	Permanent Pastures and Other Grazing Land Area	0.00	0% grazing land
5	Land Under Miscellaneous Tree Crops etc. Area	2.00	0.42% Miscellaneous land
6	Culturable Waste Land Area	0.00	0% culturable waste land
7	Fallows Land other than Current Fallows Area	3.90	0.83% fallows land
8	Current Fallows Area	18.30	3.88% of current fallow land
9	Total Unirrigated Land Area	4.20	0.89% of unirrigated land
10	Area Irrigated by Source	286.00	60.71% of irrigated by source area
TOTAL		471.1	

2. LAND USE DETAIL OF MICRO WATER SHEDS (SOURCE: WATERSHED ATLAS)

S. N	Macro W/s Name	Macro No.	Area (Ha.)	Micro W/s No.	Area (Ha)	Key Observations
1	Vellarputtar	4b1A3	2071	h10a	732	Four micro watershed boundaries passes through this village two watershed has more than 20% and other two watershed occupies less than 20%% of the total watershd area.
2				g08a	564	
3				f13b	586	
4				f13c	1089	
5	TOTAL				2971	

3. WATER RESOURCES (RUNOFF)

			Rainfall:	1072 mm
GOOD CATCHMENT AREA	156.7	37.5	3750	58.8
AVERAGE CATCHMENT AREA	2	28.1	2810	0.6
BAD CATCHMENT AREA	312.4	18.7	1870	58.4
TOTAL	471.1			117.7

4. CANAL NETWORK (SOURCE: GP/IRRIGATION DEPARTMENT)

S. N.	Type	Length in Village (m)	Type of Use	Key Issues
1	Main Canal	100	Irrigation	under 1,2,3 in this section works will be identified with PWD, 1500m length field channels are in the village. Field channels if are de-silted will be useful during good monsoon
2	Minor	1400	Irrigation	
3	Distributaries	0	-	
4	Water Courses (Field Channels)	0	-	
TOTAL		1500		

5. EXISTING WATER HARVESTING STRUCTURES

S. N.	Name of Structure	No.	Area in Ha	Existing Structures		
				Storage Capacity (Ha.M)	Type of Uses	Key Issues
1	Pond (Talab/ Naadi)	0	0	0	-	-
2	Oorani	3	1.73	0	irrigation	desiltation and strengthening of bunds;
3	MPT	0	0	0	-	-
4	Anicut	0	0	0	-	-
5	Checkdam	0	0	0	-	-
6	Gabion	0	0	0	-	-
7	Gully Plug	0	0	0	-	-
8	Farm Pond	0	0	0	-	-
9	RTRWHS	0	0	0	-	-
10	Tanka	0	0	0	-	-
11	Other (please specify name)	0	0	0	-	-
TOTAL		3.00	1.73	0.00		

C. WATER REQUIREMENT

1. STATUS OF IRRIGATION FACILITIES-SURFACE WATER (SOURCE: CENSUS 2011)

SL	Type	Area Irrigated (Ha)	Available (Months)	Key Issues
1	Canals Area (in Hectares)	215	NA	74.76% of the water requirement for irrigation is through surface water; hence surface water harvesting has to be given priority and 24.69% of the water requirement for irrigation through groundwater.
2	Wells/Tube Wells Area (in Hectares)	71	NA	
3	Tanks/Lakes Area (in Hectares)	1.6	NA	
4	Waterfall Area (in Hectares)	0	NA	
5	Other Source (specify) Area (in Hectares)	0	NA	
Total		287.6		

2. DETAILS OF DOMESTIC GREY WATER DRAINS

S. N.	Details of existing Drain	Total Length of drain in village (m)	Termination point (water body / Natural Drainage / Open space)	Key Issues
1	Main Street	500	Open Space	700 m length of the grey water drains from main street
2	Street	200	-	
3	-	0	-	
4	-	0	-	
5	-	0	-	
6	-	0	-	
7	-	0	-	
Total		700		

3. AGRICULTURE AND WATER RESOURCES

SI No.	Crop	Irrigated Area (HA)	Rainfed area (HA)	WR (m) - irrigated	WR (m) - Rainfed)	Volume in HaM (Irrigated)	volume in HaM (Rainfed)	Total volume in HaM
1	Paddy	638.94	0	1.5	1	958.41	0	958.41
2	Jowar	0	0	0.55	0.5	0	0	0
3	Bajra		0	0.4	0.35	0	0	0
4	Maize		0	0.6	0.55	0	0	0
5	Ragi	0	0	0.45	0.4	0	0	0
6	Wheat		0	0.55	0.45	0	0	0
7	Minor Millets		0	0.35	0.3	0	0	0
8	Bengal gram		0	0.45	0.4	0	0	0
9	Red gram	14.49	0	0.7	0.65	10.143	0	10.143
10	Other pulses	0	0	0.4	0.35	0	0	0
11	Groundnut		0	0.6	0.5	0	0	0
12	Castor		0	0.7	0.65	0	0	0
13	Sunflower		0	0.6	0.5	0	0	0
14	Soybean		0	0.55	0.45	0	0	0
15	Sesamum	0.49	0	0.45	0.35	0.2205	0	0.2205
16	Mustard		0	0.45	0.35	0	0	0
17	Safflower		0	0.45	0.35	0	0	0
18	Linseed		0	0.5	0.4	0	0	0
19	Niger		0	0.4	0.3	0	0	0
20	Sugar cane	1.3	0	2	1.7	2.6	0	2.6

SI No.	Crop	Irrigated Area (HA)	Rainfed area (HA)	WR (m) - irrigated	WR (m) - Rainfed)	Volume in HaM (Irrigated)	volume in HaM (Rainfed)	Total volume in HaM
21	Cotton		0	0.85	0.75	0	0	0
22	Tobacco		0	0.5	0.45	0	0	0
23	Mulberry		0	1.2	0.8	0	0	0
24	Mango	0.2	0	0.6	0.6	0.12	0	0.12
25	Banana	8.06	0	2.2	2.2	17.732	0	17.732
26	Lemon	2.64	0	0.9	0.9	2.376	0	2.376
27	Guava		0	0.6	0.6	0	0	0
28	Sapota		0	0.5	0.5	0	0	0
29	Pomo granate		0	0.6	0.9	0	0	0
30	Papaya		0	0.9	0.6	0	0	0
31	Grapes		0	0.9	0.9	0	0	0
32	Other fruits		0	0.6	0.6	0	0	0
33	Potato		0	0.6	0.5	0	0	0
34	Tomato		0	0.7	0.7	0	0	0
35	Brinjal	0	0	0.7	0.7	0	0	0
36	Beans		0	0.5	0.5	0	0	0
37	Onion		0	0.6	0.5	0	0	0
38	Green chillies	0	0	0.6	0.6	0	0	0
39	Cole crops		0	0.6	0.6	0	0	0
40	Ladies finger	0	0	0.5	0.5	0	0	0

SI No.	Crop	Irrigated Area (HA)	Rainfed area (HA)	WR (m) - irrigated	WR (m) - Rainfed)	Volume in HaM (Irrigated)	volume in HaM (Rainfed)	Total volume in HaM
41	Radish		0	0.3	0.3	0	0	0
42	Carot		0	0.4	0.4	0	0	0
43	Water melon		0	0.3	0.3	0	0	0
44	Total leafy vegetables	0	0	0.3	0.3	0	0	0
45	Total gaurds		0	0.4	0.4	0	0	0
46	Other vegetables		0	0.45	0.45	0	0	0
47	Pepper		0	1	1	0	0	0
48	Cardamum		0	1	1	0	0	0
49	Tamarind	0.05	0	0.6	0.6	0.03	0	0.03
50	Dry Ginger		0	0.9	0.9	0	0	0
51	Turmeric		0	0.9	0.9	0	0	0
52	Garlic		0	0.6	0.6	0	0	0
53	Dry chilli		0	0.5	0.65	0	0	0
54	Coriander		0	0.6	0.6	0	0	0
55	Other spices		0	0.7	0.7	0	0	0
56	Coconut	6.63	0	0.5	0.5	3.315	0	3.315
57	Arecanut		0	0.7	0.7	0	0	0
58	Coffee		0	1	1	0	0	0
59	Oil palm		0	0.5	0.7	0	0	0
60	Cashew		0	0.5	0.5	0	0	0

Sl No.	Crop	Irrigated Area (HA)	Rainfed area (HA)	WR (m) - irrigated	WR (m) - Rainfed)	Volume in HaM (Irrigated)	volume in HaM (Rainfed)	Total volume in HaM
61	Other plantation crops (palmyrah)	1.55	0	0.5	0.5	0.775	0	0.775
62	Total flower crops		0	0.7	0.7	0	0	0
63	Medicinal plants	0	0	0.7	0.7	0	0	0
64	Aromatic crops		0	0.7	0.7	0	0	0
65	Forest		0	0.45	0.45	0	0	0
Total		674.35	0			995.7215	0	995.7215

4. ASSESSMENT OF GREY WATER GENERATION

SL	Waste water generation Source	Per day/unit waste water generation in L	Daily volume of Grey water in L	Annual Grey water in CuM	Key Observations
1	Bathing	15	35175	12838.88	4.28Ha M of grey water is generated in the Gp, need community soak pit and individual soak pits are essential to safely dispose and backyard gardens with nutritious trees to resuse the water
2	Washing	10	23450	8559.25	
3	Toilet	10	23450	8559.25	
4	Cleaning	5	11725	4279.63	
5	Cooking and cleaning Utensils	5	11725	4279.63	
6	Others	5	11725	4279.63	
Total		50	117250	42796.25	
Annual Grey water generated in HaM				4.28	

5. LIVESTOCK AND WATER RESOURCES (SOURCE: DEPT OF ANIMAL HUSBANDRY)

SL	Type of Animal	Numbers	Water Req. (HaM)
1	Cattle (Indigenous)	360	1.31
2	Cattle (Cross breed)	0	0.00
3	Buffaloes	0	0.00
4	Sheep	0	0.00
5	Goat	400	0.15
6	Horses and Camels	0	0.00
7	Pigs	0	0.00
8	Poultry	0	0.00
9	Dogs	0	0.00
10	Rabbits	0	0.00
TOTAL		760	1.46



D. WATER DEMAND AND WATER BUDGETING

1. WATER DEMAND ESTIMATION (PRIMARY INFORMATION)

SL	Water Users	Total Annual Requirement (HaM)	Requirement met by Gr. Water	Requirement met by S. Water	Key Observations
1	Human	6.42	6.42	0.00	74.18 % dependency on all water requirement in the GP is on surface water and 25.26% of the water requirement depends on ground source
2	Animals	1.46	1.31	0.15	
3	Agriculture	995.72	245.81	744.37	
4	Industry	0.00	0.00	0.00	
5	Other (specify)	0.00	0.00	0.00	
Total		1003.60	253.55	744.51	

2. VILLAGE WISE WATER BUDGETING (HA. M)

S.N.	Particulars	Required Volume (Ha.M)	Key Observation
1	Water for Human	6.42	GP is water deficient by 997.1HaM and available runoff for storage is 117.7HaM, the village has to harvest the additional runoff of 6.5Ha m. Agriculture is the main consumer of water- specifically for paddy cultivation both in rainfed and wetlands, need to improve the water use efficiency by suitable technologies
2	Water for Agriculture	995.7	
3	Water for Animal	1.46	
4	Water for Industry	0.00	
5	Water for Other Purposes	0.00	
6	Village wise water required (1 to 5)	1003.6	
7	Available run-off from rain water	117.7	
8	Harvested Runoff from Water Harvesting Activities	0.0	
9	Potential Harvesting from proposed Interventions	6.5	
10	Total Water harvested	6.5	
11	Water deficiency/Surplus (10-6)	-997.1	


E. CONSOLIDATED PROPOSED ACTIVITIES FOR WATER SECURITY

SL No	Activity	Numbers	Area In Ha
Treatment measures of upper slopes			
1	Afforestation	14149	17.69
2	Continuous contour trenches (CCT)	0	0
3	Water point	0	0
4	Gabion	0	0
5	Contour Continuous Bunds (CCB)	3537	17.69
6	Drainage Line Treatment (DLT)	519	2075
7	Gully Plugs	0	0
Treatment measures of middle slopes			
9	Loose Stone Check Dam (LSCD)	0	0
10	Mini Percolation Tank (MPT)	0	0
11	Staggered Contour Trenches (SgCT)	0	0
12	Water Absorption Trench (WAT)	0	0
13	Water Harvesting Structure (WHS)	0	0
14	Silvi-pasture Development	0	0
15	Linear Plantation	0	0
16	Avenue plantation	1011	4042
17	Block Plantation	1360	1.70
18	Fencing	8	19.39
19	Grass seeding	0	0
Treatment measures of gentle slopes			
21	Deepening of water bodies	3	1.73

SL No	Activity	Numbers	Area In Ha
22	Desiltation of water bodies	3	1.73
23	Water body Bund strengthening	3	0.865
24	Inlet development with silt trap of Water bodies	3	1.73
25	Surplus/waste weir	0	0
26	Sub surface barriers	0	0
27	Artificial recharge structure	0	0
28	Treatment measures for canal network		
29	Repairing outlets, gates & regulators of Canal	0	0
30	Minor repair of cracks in canals	0	0
31	Canal Bed leveling	1	1500
32	Canal Bund Plantation	375	1500
33	Irrigation channels	0	0
34	Canal side plantation	0	0
35	Treatment measures for farm lands		
36	Composting	2	71.83
37	Farm Bunding	29	71.83
38	Micro Irrigation	26	65.76
39	Construction of farm ponds	29	71.83
40	Construction/renovation open well	0	0
41	Nursery development	0	0
42	Silt application	1	3.03
43	Mulching (Community)	84	16814.39
44	Mulching (Individual)	4310	10774

SL No	Activity	Numbers	Area In Ha
45	Land development	1	3.03
46	Field terracing	0	0
47	Drinking water measures		
48	Rooftop Rainwater Harvesting	2	25000 l
49	Drinking Water Scheme Panghat	0	0
50	Grey water management		
51	Drain for Regulating Domestic waste water flow	0	0
52	Wastewater drains	0	0
53	soak pits (Community)	6	604
54	Soak pits (Individual)	60	604
55	Livelihoods /NRM activities		
56	Kitchen - Nutri Garden 5 plant per HH	3020	604
57	Cattle Shelters	9	90
58	Goat Sheep Shelters	4	40
59	Fodder development for cattle	9	90
60	Azolla units	9	90
61	Cattle Trough	9	90
62	Poultry shed	0	0
63	Dry land Horticulture/Agro-forestry	14	36
64	Vermi compost	9	90
65	Nutri Garden	1	604

CHAPTER - 6



LOCALISATION OF SUSTAINABLE DEVELOPMENT GOALS (SDGS)

PANCHAYAT DEVELOPMENT GOALS

GOAL 1. END POVERTY IN ALL ITS FORMS EVERYWHERE

- 1.1 Eradicate extreme poverty for all people everywhere
- 1.2 Reduce at least by half the proportion of men, women and children of all ages living in poverty in all its dimensions according to national definitions
- 1.3 Implement appropriate social protection systems and measures for all
- 1.4 Ensure that all men and women, in particular the poor and the vulnerable, have equal rights to economic resources, as well as access to basic services, ownership and control over land and other forms of property, inheritance, natural resources, appropriate new technology and financial services, including microfinance
- 1.5 Build the resilience of the poor and those in vulnerable situations and reduce their exposure and vulnerability to climate-related extreme events and other economic, social and environmental shocks and disasters

GOAL 2. END HUNGER, ACHIEVE FOOD SECURITY AND IMPROVED NUTRITION AND PROMOTE SUSTAINABLE AGRICULTURE

- 2.1 End hunger and ensure access by all people, in particular the poor and people in vulnerable situations, including infants, to safe, nutritious and sufficient food all year round
- 2.2 Double the agricultural productivity and incomes of small-scale food producers, in particular women, indigenous peoples, family farmers, pastoralists and fishers, including through secure and equal access to land, other productive resources and inputs, knowledge, financial services, markets and opportunities for value addition and non-farm employment
- 2.3 Ensure sustainable food production systems and implement resilient agricultural practices that increase productivity and production, that help maintain ecosystems, that strengthen capacity for adaptation to climate change, extreme weather, drought, flooding and other disasters and that progressively improve land and soil quality

GOAL 3. ENSURE HEALTHY LIVES AND PROMOTE WELL-BEING FOR ALL AT ALL AGES

- 3.1 End preventable deaths of newborns and children under 5 years of age
- 3.2 End the epidemics of AIDS, tuberculosis, malaria and neglected tropical diseases and combat hepatitis, water-borne diseases and other communicable diseases
- 3.3 Strengthen the prevention and treatment of substance abuse, including narcotic drug abuse and harmful use of alcohol
- 3.4 Achieve universal health coverage, including financial risk protection, access to quality essential health-care services and access to safe, effective, quality and affordable essential medicines and vaccines for all

GOAL 4. ENSURE INCLUSIVE AND EQUITABLE QUALITY EDUCATION AND PROMOTE LIFELONG LEARNING OPPORTUNITIES FOR ALL

- 4.1 Ensure equal access for all women and men to affordable and quality technical, vocational and tertiary education, including university
- 4.2 Substantially increase the number of youth and adults who have relevant skills, including technical and vocational skills, for employment, decent jobs and entrepreneurship
- 4.3 Eliminate gender disparities in education and ensure equal access to all levels of education and vocational training for the vulnerable, including persons with disabilities, indigenous peoples and children in vulnerable situations
- 4.4 Ensure that all youth and a substantial proportion of adults, both men and women, achieve literacy and numeracy
- 4.5 Ensure that all learners acquire the knowledge and skills needed to promote sustainable development, including, among others, through education for sustainable development and sustainable lifestyles, human rights, gender equality, promotion of a culture of peace and non-violence, global citizenship and appreciation of cultural diversity and of culture's contribution to sustainable development

GOAL 5. ACHIEVE GENDER EQUALITY AND EMPOWER ALL WOMEN AND GIRLS

- 5.1 End all forms of discrimination against all women and girls everywhere
- 5.2 Eliminate all forms of violence against all women and girls in the public and private spheres, including trafficking and sexual and other types of exploitation
- 5.3 Eliminate all harmful practices, such as child, early and forced marriage
- 5.4 Ensure women's full and effective participation and equal opportunities for leadership at all levels of decision-making in political, economic and public life
- 5.5 Undertake reforms to give women equal rights to economic resources, as well as access to ownership and control over land and other forms of property, financial services, inheritance and natural resources, in accordance with national laws
- 5.6 Enhance the use of enabling technology, in particular information and communications technology, to promote the empowerment of women

GOAL 6. ENSURE AVAILABILITY AND SUSTAINABLE MANAGEMENT OF WATER AND SANITATION FOR ALL

- 6.1 Achieve universal and equitable access to safe and affordable drinking water for all
- 6.2 Achieve access to adequate and equitable sanitation and hygiene for all and end open defecation, paying special attention to the needs of women and girls and those in vulnerable situations
- 6.3 Improve water quality by reducing pollution, eliminating dumping and minimizing release of hazardous chemicals and materials, halving the proportion of untreated wastewater and substantially increasing recycling and safe reuse globally

6.4 Substantially increase water-use efficiency across all sectors and ensure sustainable withdrawals and supply of freshwater to address water scarcity and substantially reduce the number of people suffering from water scarcity

6.5 Implement integrated water resources management at all levels, including through transboundary cooperation as appropriate

6.6 Protect and restore water-related ecosystems, including mountains, forests, wetlands, rivers, aquifers and lakes

6.7 Support and strengthen the participation of local communities in improving water and sanitation management

GOAL 7. ENSURE ACCESS TO AFFORDABLE, RELIABLE, SUSTAINABLE AND MODERN ENERGY FOR ALL

7.1 Ensure universal access to affordable, reliable and modern energy services

GOAL 8. PROMOTE SUSTAINED, INCLUSIVE AND SUSTAINABLE ECONOMIC GROWTH, FULL AND PRODUCTIVE EMPLOYMENT AND DECENT WORK FOR ALL

8.1 Achieve higher levels of economic productivity through diversification, technological upgrading and innovation, including through a focus on high-value added and labour-intensive sectors

8.2 Promote development-oriented productive activities, decent job creation, entrepreneurship, creativity and innovation, and encourage the formalization and growth of micro-, small- and medium-sized enterprises, including through access to financial services

8.3 Achieve full and productive employment and decent work for all women and men, including for young people and persons with disabilities, and equal pay for work of equal value

8.4 Substantially reduce the proportion of youth not in employment, education or training

8.5 Take immediate and effective measures to eradicate forced labour, end modern slavery and human trafficking and secure the prohibition and elimination of the worst forms of child labour, including recruitment and use of child soldiers, and end child labour in all its forms

8.6 Protect labour rights and promote safe and secure working environments for all workers, including migrant workers, in particular women migrants, and those in precarious employment

8.7 Devise and implement sustainable tourism that creates jobs and promotes local culture and products

8.8 Strengthen the capacity of domestic financial institutions to encourage and expand access to banking, insurance and financial services for all

GOAL 9. BUILD RESILIENT INFRASTRUCTURE, PROMOTE INCLUSIVE AND SUSTAINABLE INDUSTRIALIZATION AND FOSTER INNOVATION

9.1 Develop quality, reliable, sustainable and resilient infrastructure at the Panchayat to support economic development and human well-being, with a focus on affordable and equitable access for all

9.2 Promote inclusive and sustainable industrialization in Agriculture and Tourism industry

9.3 Increase the access of small-scale industrial and other enterprises to financial services, including affordable credit, and their integration into value chains and markets

9.4 Significantly increase access to information and communications technology and strive to provide universal and affordable access to the Internet

GOAL 10. REDUCE INEQUALITY

10.1 Progressively achieve and sustain income growth of the vulnerable population

10.2 Empower and promote the social, economic and political inclusion of all, irrespective of age, sex, disability, race, ethnicity, origin, religion or economic or other status

GOAL 11. MAKE PANCHAYATS AND HUMAN SETTLEMENTS INCLUSIVE, SAFE, RESILIENT AND SUSTAINABLE

11.1 Ensure access for all to adequate, safe and affordable housing and basic services

11.2 Provide access to safe, affordable, accessible and sustainable transport systems for all, improving road safety, notably by expanding public transport, with special attention to the needs of those in vulnerable situations, women, children, persons with disabilities and older persons

11.3 Provide universal access to safe, inclusive and accessible, green and public spaces, in particular for women and children, older persons and persons with disabilities

GOAL 12. ENSURE SUSTAINABLE CONSUMPTION AND PRODUCTION PATTERNS

12.1 Achieve the sustainable management and efficient use of natural resources

12.2 Achieve the environmentally sound management of chemicals and all wastes throughout their life cycle and significantly reduce their release to air, water and soil in order to minimize their adverse impacts on human health and the environment

12.3 Substantially reduce waste generation through prevention, reduction, recycling and reuse

12.4 Ensure that people everywhere have the relevant information and awareness for sustainable development and lifestyles in harmony with nature

- 12.5 Develop and implement tools to monitor sustainable development impacts for sustainable tourism that creates jobs and promotes local culture and products

GOAL 13. TAKE URGENT ACTION TO COMBAT CLIMATE CHANGE AND ITS IMPACTS

- 13.1 Strengthen resilience and adaptive capacity to climate-related hazards and natural disasters
- 13.2 Improve education, awareness-raising and human and institutional capacity on climate change mitigation, adaptation, impact reduction and early warning

GOAL 14. CONSERVE AND SUSTAINABLY USE THE RIVERS AND WATER RESOURCES FOR SUSTAINABLE DEVELOPMENT

- 14.1 Prevent and significantly reduce river pollution of all kinds, in particular from land-based activities, including putting debris and nutrient pollution
- 14.2 Sustainably manage and protect river and water ecosystems to avoid significant adverse impacts, including by strengthening their resilience, and take action for their restoration in order to achieve healthy and productive water resources.

GOAL 15. PROTECT, RESTORE AND PROMOTE SUSTAINABLE USE OF TERRESTRIAL ECOSYSTEMS, SUSTAINABLY MANAGE FORESTS, COMBAT DESERTIFICATION, AND HALT AND REVERSE LAND DEGRADATION AND HALT BIODIVERSITY LOSS

- 15.1 Ensure the conservation, restoration and sustainable use of terrestrial and inland freshwater ecosystems and their services, in particular forests, wetlands, mountains and drylands
- 15.2 Promote the implementation of sustainable management of all types of forests, halt deforestation, restore degraded forests and substantially increase afforestation and reforestation
- 15.3 Combat desertification, restore degraded land and soil, including land affected by desertification, drought and floods, and strive to achieve a land degradation-neutral world
- 15.4 Take urgent and significant action to reduce the degradation of natural habitats, halt the loss of biodiversity and protect and prevent the extinction of threatened species
- 15.5 Integrate ecosystem and biodiversity values into local planning, development processes, poverty reduction strategies and accounts
- 15.6 Mobilize and significantly increase financial resources from all sources to conserve and sustainably use biodiversity and ecosystems

GOAL 16. PROMOTE PEACEFUL AND INCLUSIVE SOCIETIES FOR SUSTAINABLE DEVELOPMENT, PROVIDE ACCESS TO JUSTICE FOR ALL AND BUILD EFFECTIVE, ACCOUNTABLE AND INCLUSIVE INSTITUTIONS AT ALL LEVELS

- 16.1 Promote the rule of law at the national and international levels and ensure equal access to justice for all
- 16.2 Substantially reduce corruption and bribery in all their forms
- 16.3 Develop effective, accountable and transparent institutions at all levels
- 16.4 Ensure responsive, inclusive, participatory and representative decision-making at all levels

GOAL 17. STRENGTHEN THE MEANS OF IMPLEMENTATION AND REVITALIZE THE PARTNERSHIP FOR SUSTAINABLE DEVELOPMENT

Multi-stakeholder partnerships

Enhance the Global Partnership for Sustainable Development, complemented by multi-stakeholder partnerships that mobilize and share knowledge, expertise, technology and financial resources, to support the achievement of the Sustainable Development Goals in all countries, in particular developing countries

Encourage and promote effective public, public-private and civil society partnerships, building on the experience and resourcing strategies of partnerships

Data, monitoring and accountability

Enhance capacity to increase significantly the availability of high-quality, timely and reliable data disaggregated by income, gender, age, race, ethnicity, migratory status, disability, geographic location and other characteristics relevant in national contexts



GOALS SET FOR GP INCLUDING LOCALIZATION OF (SDGS)

LOCALISATION OF SUSTAINABLE DEVELOPMENT GOALS (SDGS)

SL No	SDG/ PANCHAYAT GOALS	ACTIVITIES TO BE CARRIED OUT	VOLUME OF ACTIVITY
1	SDG-1 - NO POVERTY	FARM MECHANISATION	
	Goal 1. End poverty in all its forms everywhere	Tractors with trailer	1 Nos
	SDG-2 - ZERO HUNGER	Power tillers	1 Nos
	Goal 2. End hunger, achieve food security and improved nutrition and promote sustainable agriculture	Rotovator	1 Nos
	SDG-8 : DECENT WORK AND ECONOMIC GROWTH	Motor sprayer	5 Nos
	Goal 8. Promote sustained, inclusive and sustainable economic growth, full and productive employment and decent work for all	Manual Sprayer	5 Nos
	SDG-10 - REDUCED INEQUALITIES	Purchase Kubota	2 Nos
	Goal 10. Reduce inequality within and among countries	ANIMAL HUSBANDRY - DAIRY	
	SDG-12 - RESPONSIBLE CONSUMPTION AND PRODUCTION	Farming with Cows (1+1)	200 Nos
	Goal 12. Ensure sustainable consumption and production patterns	Farming with Buffaloes (1+1)	5 Nos
	SDG-16 - PEACE AND JUSTICE STRONG INSTITUTIONS	Commercial Diary (5+5)	5 Nos

SL No	SDG/ PANCHAYAT GOALS	ACTIVITIES TO BE CARRIED OUT	VOLUME OF ACTIVITY
	Goal 16. Promote peaceful and inclusive societies for sustainable development, provide access to justice for all and build effective, accountable and inclusive institutions at all levels	Fodder Cultivation	200 HA
	SDG-17 - PARTNERSHIP FOR THE GOALS	ANIMAL HUSBANDRY - POULTRY	
	Goal 17. Strengthen the means of implementation and revitalize the Global Partnership for Sustainable Development	Broilers (1000 birds)	10 Nos
		Native Chicken farms	200 Nos
		Poultry Hatchery	2 Nos
		ANIMAL HUSBANDRY - SHEEP/ GOAT	
		Sheep rearing (10+1)	5 Nos
		Goat rearing	50 Nos
		FISHERIES	
		Fish Culture	5 Nos
		RURAL INDUSTRIES	
		Rice Mills - Modernisation	2 Nos
		Pulses Processing unit	2 Nos
		Oil Extraction Unit	2 Nos
		Cottage Industries	50 Nos
		Flour Mills	2 Nos
		Masala Powder production unit	2 Nos
		CONSTRUCTION OF STORAGE FACILITIES	

SL No	SDG/ PANCHAYAT GOALS	ACTIVITIES TO BE CARRIED OUT	VOLUME OF ACTIVITY
		Market yards-Paddy purchase centre	1500 Sq.ft
		Sales units for pulses	500 Nos
		Vermi Composting (150 TPA)	1 Nos
		TRAININGS, MEETINGS AND AWARENESS PROGRAMS	VOLUME OF ACTIVITY
		Forming farmers group /club and register new and existing groups with NABARD.	50 Nos
		Nursery raising by poor women's SHGs for social forestry and vegetative cover on the fallow lands on lease (as an additional livelihood option for these SHGs)	5 Nos
		Utilisation of every inch of fallow and under-utilised land by the side of the bank of irrigation canal/ river/large water bodies either through social forestry or with fruit orchard or any other plantation for productive purpose	5 Nos
		Awareness camp with farmers on crop rotation, improvement in soil quality, maximum return, optimum land utilisation etc. (once a year)	5 Nos
		Training of selected farmers on high yielding good quality seeds and storage at local level for increased production & productivity and assurance of good quality of seeds.	5 Nos

SL No	SDG/ PANCHAYAT GOALS	ACTIVITIES TO BE CARRIED OUT	VOLUME OF ACTIVITY
		Training on floriculture or cultivation of medicinal plants & their marketing aspects along with necessary assistance for taking up this activity by SHGs	5 Nos
		Interactive session with extension workers of Agriculture, Horticulture, Fisheries and Forest Departments working at Block/GP level and progressive farmers on introduction and dissemination of new varieties and alternative practices for improvement in the livelihood opportunities.	5 Nos
		Demonstration of alternative crops like oil seeds, pulses, vegetables and other cash crops (lac, cashew, betel leaf, mulberry, sericulture etc.) in the fields of poor and marginalised farmers.	5 Nos
		Workshop cum awareness camp on bad effects of over-use of chemical fertilizers, promotion of organic manures and IPM for development of environment friendly agricultural practices (twice a year)	10 Nos
		Hand-holding training on mushroom cultivation, vermi-compost culture etc. and marketing and other necessary support to SHGs formed by representatives from poor and marginalised families.	10 Nos

SL No	SDG/ PANCHAYAT GOALS	ACTIVITIES TO BE CARRIED OUT	VOLUME OF ACTIVITY
		Exposure visit to nearby areas for getting an idea on integrating farming and advance agricultural practices with VDC members, farmers and selected SHG members	5 Nos
		Excavation or de-siltation or removal of water hyacinths from irrigation channels/canals/ponds with people's initiative for improving the scope of irrigation and scientific aquaculture/fish cultivation	5 Nos
		Collection and compilation of key information on Agriculture & Allied Sector at regular intervals (monthly, half-yearly, quarterly and annually)	20 Nos
		Awareness camp with artisans on different government programmes for cottage & small scale industries for their livelihood development	5 Nos
		Training on processing of locally produced off-farm products and value addition to those along with marketing aspects for revival of local industries and expansion of livelihood opportunities.	10 Nos
		Formation of cooperative society with all artisans for improvement of their livelihoods and availing of the facilities of a society	5 Nos
		Skill development and technical training as per local need and demand for expansion of livelihoods in the Industry sector	10 Nos

SL No	SDG/ PANCHAYAT GOALS	ACTIVITIES TO BE CARRIED OUT	VOLUME OF ACTIVITY
		Collection and compilation of key information on the Industry sector at regular intervals (monthly, half-yearly, quarterly and annually)	20 Nos
2	SDG-3 - GOOD HEALTH AND WELLBEING	TRAININGS, MEETINGS AND AWARENESS PROGRAMS	VOLUME OF ACTIVITY
	Goal 3. Ensure healthy lives and promote well-being for all at all ages	Meeting to be conducted regularly for VCPC (Village Child Protection Committee) members	60 Nos
	SDG-17 - PARTNERSHIP FOR THE GOALS	Create awareness to register their child in the Anganwadis and give nutritious food to their children	10 Nos
	Goal 17. Strengthen the means of implementation and revitalize the Global Partnership for Sustainable Development	Create awareness to the Women to register their pregnancy in the local PHC and also for the institutional safe delivery	20 Nos
		Awareness camp with Health workers, Anganwadi workers, midwives, SHG members and community members on Health & Family Welfare, Nutrition and Public Health issues	10 Nos
		Awareness camp on mother & child care issues and nutritional aspects with pregnant women and mothers of 0-2 year children (twice in a year) on pre-natal and post-natal care, timely birth and death registration etc	10 Nos
		Awareness camp on immunization and regular course of Vitamin A for all children	30 Nos

SL No	SDG/ PANCHAYAT GOALS	ACTIVITIES TO BE CARRIED OUT	VOLUME OF ACTIVITY
		Awareness camp with mothers on birth weight of children and regular attendance in AWCs	60 Nos
		Awareness camp on right age of marriage and safe motherhood (twice a year).	10 Nos
		Special financial support for taking patients of accident/emergency/ delivery cases to health centre or hospitals	5 Nos
		Regular health camps with initiative from SHGs	20 Nos
		Special assistance to distressed and poorest households for medical treatment	60 Nos
		Cleaning of roadside harmful weeds e.g. parthenium plants	60 Nos
		Initiative by communities for ensuring access to safe drinking water by regular application of bleaching powder to wells, repairing and maintenance of platforms of tube wells	60 Nos
		Installation/repairing and maintenance of drinking water sources	60Nos
		Awareness camp on environmental upgradation, maintenance of bio-diversity etc.	20 Nos
		Collection/updation and compilation of data and preparation of annual plan for the Public Health Sector for the next year	5 Nos

SL No	SDG/ PANCHAYAT GOALS	ACTIVITIES TO BE CARRIED OUT	VOLUME OF ACTIVITY
		Collection and compilation of key information on Public Health Sector and special diseases at regular intervals	20 Nos
3	SDG-4: QUALITY EDUCATION	ACTIVITIES TO BE CARRIED OUT	VOLUME OF ACTIVITY
	Goal 4. Ensure inclusive and equitable quality education and promote lifelong learning opportunities for all	Construction of new school building	1000 Sq.ft
	SDG-17 - PARTNERSHIP FOR THE GOALS		
	Goal 17. Strengthen the means of implementation and revitalize the Global Partnership for Sustainable Development		
		TRAININGS, MEETINGS AND AWARENESS PROGRAMS	
		Awareness camp and workshop on early childhood care & education with guardians, Anganwadi Workers and community members for bringing them to AWC .(Twice a year)	10 Nos
		Monthly visit by Anganwadi Workers and SHG leaders to every household for developing awareness of mothers on early childhood care & education	60 Nos
		Special training for guardians of children under 6 years with special needs.(Physically Challenged)	5 Nos

SL No	SDG/ PANCHAYAT GOALS	ACTIVITIES TO BE CARRIED OUT	VOLUME OF ACTIVITY
		Awareness camp on primary and upper-primary education with drop-out children and their guardians for bringing them back to school (twice a year)	10 Nos
		Special coaching support to the slow learners for their retention in primary and upper-primary education	60 Nos
		Collection of food grains and vegetables from neighbor hoods for value addition to the mid-day meal & regular monitoring about its quality	60 Nos
		Awareness camp with teachers, guardians, community members and others on quality education and their respective roles (separately for primary and upper-primary education)	20 Nos
		Tree plantation, fencing, cleaning classrooms etc. for creating enabling environment and cleanliness in school campus separately for primary and upper-primary schools	10 Nos
		Forming Kitchen garden in the school campus	5 Nos
		Organising cultural programme, essay and quiz competition on quality of education in upper-primary and secondary schools	10 Nos
		Prize to a few girls and boys for regular attendance in primary and upper-primary schools	10 Nos

SL No	SDG/ PANCHAYAT GOALS	ACTIVITIES TO BE CARRIED OUT	VOLUME OF ACTIVITY
		Introduction of physical education in primary schools	1 Nos
		Fencing around the boundary of primary schools with community initiative and contribution	5 Nos
		Special coaching for rural youths for guiding them in preparation for appearing in various recruitment examinations	60 NOS
		Special assistance for successful and regular implementation of School Health Programme	10 Nos
		Conducting PTA (Parents Teachers Association) meeting in School	60 Nos
		Conducting PTA (Parents Teachers Association) meeting in Anganwadi	60 Nos
		Collection and compilation of key information on Education Sector at regular intervals (monthly, half-yearly, quarterly and annually)	20 Nos
		Collection/updation and compilation of data and preparation of annual plan for the Education Sector for the next year	5 Nos
4	SDG-5: GENDER EQUALITY	ACTIVITIES TO BE CARRIED OUT	VOLUME OF ACTIVITY
	Goal 5. Achieve gender equality and empower all women and girls	Create awareness to the parents to marry their Children after 21 years.	20 Nos
	SDG-16 - PEACE AND JUSTICE STRONG INSTITUTIONS	Meeting with Community based organisations on promoting gender equality	20 Nos

SL No	SDG/ PANCHAYAT GOALS	ACTIVITIES TO BE CARRIED OUT	VOLUME OF ACTIVITY
	Goal 16. Promote peaceful and inclusive societies for sustainable development, provide access to justice for all and build effective, accountable and inclusive institutions at all levels	Promoting more women entrepreneurs	
	SDG-17 - PARTNERSHIP FOR THE GOALS	Ensuring leadership positions at all levels for women	
	Goal 17. Strengthen the means of implementation and revitalize the Global Partnership for Sustainable Development	TRAININGS, MEETINGS AND AWARENESS PROGRAMS	
		Awareness camp on legal rights of women for their empowerment and eradication of gender discrimination and against child labour (once a year)	5 Nos
		Awareness camp on guidelines of different government schemes and programmes for women	20 Nos
		Special awareness camp on SHG formation and initiative to bring all poor women in SHGs	60 Nos
		Special assistance to distressed and deprived women for providing them with social security and livelihoods support	60 Nos
		Special awareness camps with adolescent girls and young ladies on gender discrimination and women's empowerment	20 Nos

SL No	SDG/ PANCHAYAT GOALS	ACTIVITIES TO BE CARRIED OUT	VOLUME OF ACTIVITY
		Special skill development training and necessary assistance to distressed and marginalised women and families having child labours for their social security and livelihoods enhancement	20 Nos
		Special assistance to SHGs for recognising their active involvement in social development programmes	20 Nos
		Skill development training (subject wise) to those SHG members who remain out of assistance under any regular programme	10 Nos
		Collection and compilation of key information on Women & Child Development Sector at regular intervals (monthly, half-yearly, quarterly and annually)	20 Nos
		Collection/updation and compilation of data and preparation of annual plan for the Women & Child Development Sector for the next year	5 Nos
		Awareness on solving the gender issues at the panchayat level	25 Nos
		Awareness programs on gender equality for both men and women	25 Nos
5	SDG-6 : CLEAN WATER AND SANITATION	ACTIVITIES TO BE CARRIED OUT	VOLUME OF ACTIVITY
	Goal 6. Ensure availability and sustainable management of water and sanitation for all	Vermi compost yard renovation	1 Nos

SL No	SDG/ PANCHAYAT GOALS	ACTIVITIES TO BE CARRIED OUT	VOLUME OF ACTIVITY
	SDG-16 - PEACE AND JUSTICE STRONG INSTITUTIONS	Vehicle for Waste Collection	1 Nos
	Goal 16. Promote peaceful and inclusive societies for sustainable development, provide access to justice for all and build effective, accountable and inclusive institutions at all levels	Construction of Compost Pits	2 Nos
	SDG-17 - PARTNERSHIP FOR THE GOALS	Construction of composit pits for the houses	113 Nos
	Goal 17. Strengthen the means of implementation and revitalize the Global Partnership for Sustainable Development	House holds need clean energy (LPG, Bio-Gas)	159 Nos
		Toilet construction	258 Nos
		Village Pond bund formation- Upukachi pond	600 Meters
		Village Pond bund formation- palamaneri	350 Meters
6	SDG-7 : AFFORADABLE AND CLEAN ENERGY	ACTIVITIES TO BE CARRIED OUT	VOLUME OF ACTIVITY
	Goal 7. Ensure access to affordable, reliable, sustainable and modern energy for all	Solar Light in 8 Streets with 4 posts per street	24 Nos
	SDG-11: SUSTAINABLE CITIES AND COMMUNITIES	Establishing Solar Lights to Households	100 Houses
	Goal 11. Make cities and human settlements inclusive, safe, resilient and sustainable		

SL No	SDG/ PANCHAYAT GOALS	ACTIVITIES TO BE CARRIED OUT	VOLUME OF ACTIVITY
	SDG-17 - PARTNERSHIP FOR THE GOALS		
	Goal 17. Strengthen the means of implementation and revitalize the Global Partnership for Sustainable Development		
7	SDG-9 : INDUSTRY, INNOVATION AND INFRASTRUCTURE	ACTIVITIES TO BE CARRIED OUT	VOLUME OF ACTIVITY
	Goal 9. Build resilient infrastructure, promote inclusive and sustainable industrialization and foster innovation	Total concrete Road / Street (km) River steps to Main road	70 Meters
	SDG-11: SUSTAINABLE CITIES AND COMMUNITIES	No of Pacca Houses	151 Nos
	Goal 11. Make cities and human settlements inclusive, safe, resilient and sustainable	Drinking Water -building OHT with 30000liters capacity	1 Nos
	SDG-16 - PEACE AND JUSTICE STRONG INSTITUTIONS	Solar Light in 17 Streets with 3 posts per street	51 Nos
	Goal 16. Promote peaceful and inclusive societies for sustainable development, provide access to justice for all and build effective, accountable and inclusive institutions at all levels	Establishing Solar Lights to Households	100 Nos
	SDG-17 - PARTNERSHIP FOR THE GOALS	Library Building Construction and infrastructure	500
	Goal 17. Strengthen the means of implementation and revitalize the Global Partnership for Sustainable Development	No. of CSCs in the Village (Common Service Centre)	1 Nos
		Community hall for two streets	2 Nos

SL No	SDG/ PANCHAYAT GOALS	ACTIVITIES TO BE CARRIED OUT	VOLUME OF ACTIVITY
		Furnitures for the Community Halls	2 Nos
		Ration Shops (Public Distribution System) building renovation	2 Nos
		Renovation of Panchayat office Building	1 Nos
		Burial Ground for 3 streets	3 Nos
		Hand pump near Burial grounds	3 Nos
		Cart to Take the Dead bodies to Burial Ground	2 Nos
		Dead body freezer set	1 Nos
		Common Toilet to be renovated at Ambedkar Street and Uppukachi street	2 Nos
		Community Hall to be renovated at Mathakoil Street	1 Nos
		Renovation work of VAO office	1 Nos
		India Mark II Hand Pump, Street wise Two Hand Pump for 10 streets	34 Nos
8	SDG-13 - CLIMATE ACTION	ACTIVITIES TO BE CARRIED OUT	VOLUME OF ACTIVITY
	Goal 13. Take urgent action to combat climate change and its impacts	LAND DEVELOPMENT	
	SDG-14 - LIFE BELOW WATER	Fallow Land Development	56.41 HA
	Goal 14. Conserve and sustainably use the oceans, seas and marine resources for sustainable development	WATER RESOURCES	

SL No	SDG/ PANCHAYAT GOALS	ACTIVITIES TO BE CARRIED OUT	VOLUME OF ACTIVITY
	SDG-15 - LIFE ON LAND	Borewells / Tubewells	80 Nos
	Goal 15. Protect, restore and promote sustainable use of terrestrial ecosystems, sustainably manage forests, combat desertification, and halt and reverse land degradation and halt biodiversity loss	PLANTATION & HORTICULTURE	
	SDG-17 - PARTNERSHIP FOR THE GOALS	Mango	5 HA
	Goal 17. Strengthen the means of implementation and revitalize the Global Partnership for Sustainable Development	Coconut	5 HA
		Other Fruit crops	5 HA



CHAPTER - 7



RESOURCE ENVELOPE AND ACTIVITIES (SCHEME & SECTOR WISE)

RESOURCE ENVELOPE AND ACTIVITIES (SCHEME & SECTOR WISE)

SL No	Works Suggested by Grama Sabha	Works approved by Village Panchayat	Cost (INR)	Source of Fund
A. EDUCATION				
1	Construction of new school building	1000 Sq.ft	1500000	CSIDS/ SAMAGRA SHIKSHA
Total (A)			1500000	
B. Public Health and Sanitation				
1	Vermi compost yard renovation	1 Nos	150000	GENERAL FUND
2	Vehicle for Waste Collection	1 Nos	150000	Swachh bharat abhiyan
3	Construction of Compost Pits	2 Nos	200000	MGNREGS
4	Construction of composit pits for the houses	113 Nos	339000	MGNREGS
5	House holds need clean energy (LPG, Bio-Gas)	159 Nos	270300	Pradhan Mantri Ujjwala Yojana
6	Toilet construction	258 Nos	3096000	MGNREGS/SBM(G)
7	Village Pond bund formation-Upukachi pond	600 Meters	1800000	Corporate Social Responsibility (CSR)/MGNREGS
8	Village Pond bund formation-palamaneri	350 Meters	1050000	Corporate Social Responsibility (CSR)/MGNREGS
Total (B)			7055300	
C. Women & Child Development and Social Development				
1	Formation of Kitchen Garden in the houses	500	250000	Mission for integrated development of horticulture
2	Village Playground Renovation	1	150000	Khelo India
3	SHG building in Savariyar street to be renovated	1	200000	Corporate Social Responsibility (CSR)
Total (C)			600000	
D. Infrastructure, Basic Amenities and Miscellaneous				
1	Total concrete Road / Street (km) River steps to Main road	70 Meters	210000	Fifteenth Finance Commission (FFC)/MLA CDS/SCPAR/ MGNREGS
2	No of Pacca Houses	151 Nos	41531040	PMAY
3	Drinking Water -building OHT with 30000liters capacity	1 Nos	700000	SWAJAL SCHEME/JJM/FFC
4	Solar Light in 17 Streets with 3 posts per street	51 Nos	1020000	Fifteenth Finance Commission (FFC)

SL No	Works Suggested by Grama Sabha	Works approved by Village Panchayat	Cost (INR)	Source of Fund
5	Establishing Solar Lights to Households	100 Nos	1000000	
6	Library Building Construction and infrastructure	500	750000	Member of Parliament Local Area Development Scheme (MPLADS)/MLACDS
7	No. of CSCs in the Village (Common Service Centre)	1 Nos	300000	Common service centre scheme - National e-governance plan
8	Community hall for two streets	2 Nos	3000000	Scheme for development of community halls by TN Govt/ Member of Parliament Local Area Development Scheme (MPLADS)/SCPAR/MLA CDS
9	Furnitures for the Community Halls	2 Nos	200000	Scheme for development of community halls by TN Govt
10	Ration Shops (Public Distribution System) building renovation	2 Nos	200000	Corporate Social Responsibility (CSR)/MLACDS
11	Renovation of Panchayat office Building	1 Nos	150000	Member of Parliament Local Area Development Scheme (MPLADS)/ MLACDS
12	Burial Ground for 3 streets	3 Nos	900000	MGNREGS
13	Hand pump near Burial grounds	3 Nos	90000	Corporate Social Responsibility (CSR)/FFC
14	Cart to Take the Dead bodies to Burial Ground	2 Nos	150000	Assistance for funeral rites scheme (TN Govt) (SC/ST)
15	Dead body freezer set	1 Nos	60000	Assistance for funeral rites scheme (TN Govt) (SC/ST)
16	Common Toilet to be renovated at Ambedkar Street and Uppukachi street	2 Nos	600000	Corporate Social Responsibility (CSR)
17	Community Hall to be renovated at Mathakoil Street	1 Nos	350000	Corporate Social Responsibility (CSR)
18	Renovation work of VAO office	1 Nos	150000	Corporate Social Responsibility (CSR)
19	India Mark II Hand Pump, Street wise Two Hand Pump for 10 streets	34 Nos	1020000	SWAJAL SCHEME
Total (D)			52381040	

E. Economic Development- Livelihood, Agriculture and Allied Activities

I	LAND DEVELOPMENT			
1	Fallow Land Development	56.41 HA	5923050	Land development scheme/MGNREGS
II	WATER RESOURCES			
2	Borewells / Tubewells	80 Nos	10000000	National Food Security Mission (NFSM)/JJM/MLA CDS/MP LAD
III	PLANTATION & HORTICULTURE			
3	Mango	5 HA	875000	National Horticulture Mission (NHM)/MGNREGS

SL No	Works Suggested by Grama Sabha	Works approved by Village Panchayat	Cost (INR)	Source of Fund
4	Coconut	5 HA	875000	National Horticulture Mission (NHM)/MGNREGS
5	Other Fruit crops	5 HA	1000000	National Horticulture Mission (NHM)/MGNREGS
IV	FARM MECHANISATION			
6	Tractors with trailer	1 Nos	950000	Sub Mission on Agricultural Mechanization (SMAM)
7	Power tillers	1 Nos	225000	Sub Mission on Agricultural Mechanization (SMAM)
8	Rotovator	1 Nos	200000	Sub Mission on Agricultural Mechanization (SMAM)
9	Motor sprayer	5 Nos	250000	Sub Mission on Agricultural Mechanization (SMAM)
10	Manual Sprayer	5 Nos	25000	Sub Mission on Agricultural Mechanization (SMAM)
11	Purchase Kubota	2 Nos	400000	Sub Mission on Agricultural Mechanization (SMAM)
V	ANIMAL HUSBANDRY - DAIRY			
12	Farming with Cows (1+1)	200 Nos	22000000	Dairy Entrepreneurship Development Scheme(DEDS)
13	Farming with Buffaloes (1+1)	5 Nos	700000	Dairy Entrepreneurship Development Scheme(DEDS)
14	Commercial Diary (5+5)	5 Nos	3750000	Dairy Entrepreneurship Development Scheme(DEDS)
15	Fodder Cultivation	200 HA	2000000	Dairy Entrepreneurship Development Scheme(DEDS)/MGNREGS(PERENNIAL CROPS ONLY)
VI	ANIMAL HUSBANDRY - POULTRY			
16	Broilers (1000 birds)	10 Nos	2800000	Pradhan Mantri MUDRA Yojana (PMMY)
17	Native Chicken farms	200 Nos	2000000	Pradhan Mantri MUDRA Yojana (PMMY)
18	Poultry Hatchery	2 Nos	200000	Pradhan Mantri MUDRA Yojana (PMMY)
VII	ANIMAL HUSBANDRY - SHEEP/GOAT			
19	Sheep rearing (10+1)	5 Nos	300000	Pradhan Mantri MUDRA Yojana (PMMY)
20	Goat rearing	50 Nos	1000000	Pradhan Mantri MUDRA Yojana (PMMY)
VIII	FISHERIES			
21	Fish Culture	5 Nos	1250000	Pradhan Mantri MUDRA Yojana (PMMY)/ PM Matsya sampada yojana
IX	RURAL INDUSTRIES			

SL No	Works Suggested by Grama Sabha	Works approved by Village Panchayat	Cost (INR)	Source of Fund
22	Rice Mills - Modernisation	2 Nos	10000000	Sub Mission on Agricultural Mechanization (SMAM)
23	Pulses Processing unit	2 Nos	5000000	Sub Mission on Agricultural Mechanization (SMAM)
24	Oil Extraction Unit	2 Nos	2000000	Sub Mission on Agricultural Mechanization (SMAM)
25	Cottage Industries	50 Nos	12500000	MAHILA UDAYAM NIDHI (MUN)
26	Flour Mills	2 Nos	5000000	Sub Mission on Agricultural Mechanization (SMAM)
27	Masala Powder production unit	2 Nos	5000000	Sub Mission on Agricultural Mechanization (SMAM)
X	CONSTRUCTION OF STORAGE FACILITIES			
28	Market yards-Paddy purchase centre	1500 Sq.ft	3000000	National Horticulture Mission (NHM)
29	Sales units for pulses	500 Nos	1000000	National Horticulture Mission (NHM)
30	Vermi Composting (150 TPA)	1 Nos	650000	Organic Farming Scheme in Department of Horticulture/ MGNREGS
Total (E)			100873050	
F	Grand Total [F=A+B+C+D+E]		162409390	

Trainings, Meetings and Awareness Programs

G. Education

1	Awareness camp and workshop on early childhood care & education with guardians, Anganwadi Workers and community members for bringing them to AWC .(Twice a year)	10 Nos	20000	Will be done in coordination with concerned department officials
2	Monthly visit by Anganwadi Workers and SHG leaders to every household for developing awareness of mothers on early childhood care & education	60 Nos	0	Will be done in coordination with concerned department officials
3	Special training for guardians of children under 6 years with special needs. (Physically Challenged)	5 Nos	0	Will be done in coordination with concerned department officials
4	Awareness camp on primary and upper-primary education with drop-out children and their guardians for bringing them back to school (twice a year)	10 Nos	0	Will be done in coordination with concerned department officials
5	Special coaching support to the slow learners for their retention in primary and upper-primary education	60 Nos	60000	Will be done in coordination with concerned department officials
6	Collection of food grains and vegetables from neighbor hoods for value addition to the mid-day meal & regular monitoring about its quality	60 Nos	0	Will be done in coordination with concerned department officials
7	Awareness camp with teachers, guardians, community members and others on quality education and their respective roles (separately for primary and upper-primary education)	20 Nos	40000	Will be done in coordination with concerned department officials

SL No	Works Suggested by Grama Sabha	Works approved by Village Panchayat	Cost (INR)	Source of Fund
8	Tree plantation, fencing, cleaning classrooms etc. for creating enabling environment and cleanliness in school campus separately for primary and upper-primary schools	10 Nos	100000	MGNREGS(Plantation alone)
9	Forming Kitchen garden in the school campus	5 Nos	5000	NRLM
10	Organising cultural programme, essay and quiz competition on quality of education in upper-primary and secondary schools	10 Nos	50000	Will be done in coordination with concerned department officials
11	Prize to a few girls and boys for regular attendance in primary and upper-primary schools	10 Nos	50000	Will be done in coordination with concerned department officials
12	Introduction of physical education in primary schools	1 Nos	0	Will be done in coordination with concerned department officials
13	Fencing around the boundary of primary schools with community initiative and contribution	5 Nos	100000	Will be done in coordination with concerned department officials
14	Special coaching for rural youths for guiding them in preparation for appearing in various recruitment examinations	60 NOS	60000	Will be done in coordination with concerned department officials
15	Special assistance for successful and regular implementation of School Health Programme	10 Nos	0	Will be done in coordination with concerned department officials
16	Conducting PTA (Parents Teachers Association) meeting in School	60 Nos	60000	Will be done in coordination with concerned department officials
17	Conducting PTA (Parents Teachers Association) meeting in Anganwadi	60 Nos	30000	Will be done in coordination with concerned department officials
18	Collection and compilation of key information on Education Sector at regular intervals (monthly, half-yearly, quarterly and annually)	20 Nos	0	Will be done in coordination with concerned department officials
19	Collection/updation and compilation of data and preparation of annual plan for the Education Sector for the next year	5 Nos	0	Will be done in coordination with concerned department officials
Total (G)			575000	

H. Public Health and Sanitation

20	Awareness camp with Health workers, Anganwadi workers, midwives, SHG members and community members on Health & Family Welfare, Nutrition and Public Health issues	10 Nos	10000	Poshan abhiyan
21	Awareness camp on mother & child care issues and nutritional aspects with pregnant women and mothers of 0-2 year children (twice in a year) on pre-natal and post-natal care, timely birth and death registration etc	10 Nos	0	Poshan abhiyan
22	Awareness camp on immunization and regular course of Vitamin A for all children	30 Nos	0	Will be done in coordination with concerned department officials
23	Awareness camp with mothers on birth weight of children and regular attendance in AWCs	60 Nos	60000	Will be done in coordination with concerned department officials
24	Awareness camp on right age of marriage and safe motherhood (twice a year).	10 Nos	0	Will be done in coordination with concerned department officials

SL No	Works Suggested by Grama Sabha	Works approved by Village Panchayat	Cost (INR)	Source of Fund
25	Special financial support for taking patients of accident/emergency/delivery cases to health centre or hospitals	5 Nos	100000	Will be done in coordination with concerned department officials
26	Regular health camps with initiative from SHGs	20 Nos	100000	Will be done in coordination with concerned department officials
27	Special assistance to distressed and poorest households for medical treatment	60 Nos	0	Will be done in coordination with concerned department officials
28	Cleaning of roadside harmful weeds e.g. parthenium plants	60 Nos	60000	Will be done in coordination with concerned department officials
29	Initiative by communities for ensuring access to safe drinking water by regular application of bleaching powder to wells, repairing and maintenance of platforms of tube wells	60 Nos	60000	Will be done in coordination with concerned department officials
30	Installation/repairing and maintenance of drinking water sources	60Nos	120000	Will be done in coordination with concerned department officials
31	Awareness camp on environmental upgradation, maintenance of bio-diversity etc.	20 Nos	0	Will be done in coordination with concerned department officials
32	Collection/updation and compilation of data and preparation of annual plan for the Public Health Sector for the next year	5 Nos	0	Will be done in coordination with concerned department officials
33	Collection and compilation of key information on Public Health Sector and special diseases at regular intervals	20 Nos	0	Will be done in coordination with concerned department officials
Total (H)			510000	

I. Women & Child Development and Social Development

34	Meeting to be conducted VCPC (Village Child Protection Committee)	60 Nos	60000	Will be done in coordination with concerned department officials
35	Create awareness to the parents to marry their Children after 18 years completed	20 Nos	0	Will be done in coordination with concerned department officials
36	Create awareness to register their child in the Anganwadis and give nutritious food to their children	10 Nos	0	Poshan abhiyan
37	Create awareness to the Women to register their pregnancy in the local PHC and also for the institutional safe delivery	20 Nos	0	Will be done in coordination with concerned department officials
38	Meeting with Community based organisations	20 Nos	20000	Will be done in coordination with concerned dept officials
39	Awareness camp on legal rights of women for their empowerment and eradication of gender discrimination and against child labour (once a year)	5 Nos	0	Will be done in coordination with concerned department officials
40	Awareness camp on guidelines of different government schemes and programmes for women	20 Nos	20000	Will be done in coordination with concerned department officials
41	Special awareness camp on SHG formation and initiative to bring all poor women in SHGs	60 Nos	0	Will be done in coordination with concerned department officials

SL No	Works Suggested by Grama Sabha	Works approved by Village Panchayat	Cost (INR)	Source of Fund
42	Special assistance to distressed and deprived women for providing them with social security and livelihoods support	60 Nos	0	Will be done in coordination with concerned department officials
43	Special awareness camps with adolescent girls and young ladies on gender discrimination and women's empowerment	20 Nos	40000	Will be done in coordination with concerned department officials
44	Special skill development training and necessary assistance to distressed and marginalised women and families having child labours for their social security and livelihoods enhancement	20 Nos	200000	Will be done in coordination with concerned department officials
45	Special assistance to SHGs for recognising their active involvement in social development programmes	20 Nos	100000	Will be done in coordination with concerned department officials
46	Skill development training (subject wise) to those SHG members who remain out of assistance under any regular programme	10 Nos	100000	Will be done in coordination with concerned department officials
47	Collection and compilation of key information on Women & Child Development Sector at regular intervals (monthly, half-yearly, quarterly and annually)	20 Nos	0	Will be done in coordination with concerned department officials
48	Collection/update and compilation of data and preparation of annual plan for the Women & Child Development Sector for the next year	5 Nos	0	Will be done in coordination with concerned department officials
Total (I)			540000	

J. Economic Development- Livelihood, Agriculture and Allied Activities

49	Forming farmers group /club and register new and existing groups with NABARD.	50 Nos	0	Will be done in coordination with concerned department officials
50	Nursery raising by poor women's SHGs for social forestry and vegetative cover on the fallow lands on lease (as an additional livelihood option for these SHGs)	5 Nos	100000	MGNREGS
51	Utilisation of every inch of fallow and under-utilised land by the side of the bank of irrigation canal/river/large water bodies either through social forestry or with fruit orchard or any other plantation for productive purpose	5 Nos	250000	MGNREGS
52	Awareness camp with farmers on crop rotation, improvement in soil quality, maximum return, optimum land utilisation etc. (once a year)	5 Nos	50000	National food security mission
53	Training of selected farmers on high yielding good quality seeds and storage at local level for increased production & productivity and assurance of good quality of seeds.	5 Nos	625000	Development and Strengthening of Infrastructure Facilities for Production and Distribution of Quality Seeds scheme
54	Training on floriculture or cultivation of medicinal plants & their marketing aspects along with necessary assistance for taking up this activity by SHGs	5 Nos	750000	Will be done in coordination with concerned department officials
55	Interactive session with extension workers of Agriculture, Horticulture, Fisheries and Forest Departments working at Block/GP level and progressive farmers on introduction and dissemination of new varieties and alternative practices for improvement in the livelihood opportunities.	5 Nos	50000	Will be done in coordination with concerned department officials

SL No	Works Suggested by Grama Sabha	Works approved by Village Panchayat	Cost (INR)	Source of Fund
56	Demonstration of alternative crops like oil seeds, pulses, vegetables and other cash crops (lac, cashew, betel leaf, mulberry, sericulture etc.) in the fields of poor and marginalised farmers.	5 Nos	125000	Integrated scheme of Oilseeds, pulses, Oilpalm, Maize
57	Workshop cum awareness camp on bad effects of over-use of chemical fertilizers, promotion of organic manures and IPM for development of environment friendly agricultural practices (twice a year)	10 Nos	1500000	Paramparagat krishi vikas yojana
58	Hand-holding training on mushroom cultivation, vermi-compost culture etc. and marketing and other necessary support to SHGs formed by representatives from poor and marginalised families.	10 Nos	250000	Will be done in coordination with concerned department officials
59	Exposure visit to nearby areas for getting an idea on integrating farming and advance agricultural practices with GUS members, farmers and selected SHG members	5 Nos	100000	Will be done in coordination with concerned department officials
60	Excavation or de-siltation or removal of water hyacinths from irrigation channels/ canals/ponds with people's initiative for improving the scope of irrigation and scientific aquaculture/fish cultivation	5 Nos	1000000	CSR/MGNREGS
61	Collection and compilation of key information on Agriculture & Allied Sector at regular intervals (monthly, half-yearly, quarterly and annually)	20 Nos	0	Will be done in coordination with concerned department officials
62	Awareness camp with artisans on different government programmes for cottage & small scale industries for their livelihood develop	5 Nos	75000	Will be done in coordination with concerned department officials
63	Training on processing of locally produced off-farm products and value addition to those along with marketing aspects for revival of local industries and expansion of livelihood opportunities.	10 Nos	250000	Will be done in coordination with concerned department officials
64	Formation of cooperative society with all artisans for improvement of their livelihoods and availing of the facilities of a society	5 Nos	0	Will be done in coordination with concerned department officials
65	Skill development and technical training as per local need and demand for expansion of livelihoods in the Industry sector	10 Nos	1500000	Will be done in coordination with concerned department officials
66	Collection and compilation of key information on the Industry sector at regular intervals (monthly, half-yearly, quarterly and annually)	20 Nos	0	Will be done in coordination with concerned department officials
Total (J)			6625000	
K	Grand Total [K= G+H+I+J]		8250000	
Budget Total [F + K]			170659390	

CHAPTER - 8



ANNUAL PLAN AND PERSPECTIVE PLAN ALONG WITH PRIORITIZATION OF ACTIVITIES

ANNUAL PLAN AND PERSPECTIVE PLAN ALONG WITH PRIORITIZATION OF ACTIVITIES

SL No	Activities to be Carried out	Source of Fund	Total Budget		Year-I		Year-II		Year-III		Year-IV		Year-V	
			Unit	Amount (INR)	Unit	Amount (INR)	Unit	Amount (INR)	Unit	Amount (INR)	Unit	Amount (INR)	Unit	Amount (INR)
A. EDUCATION														
1	Construction of new school building	CSIDS/ SAMAGRA SHIKSHA	1000	1500000		0	1000	1500000		0	0	0		0
TOTAL (A)				1500000		0	1500000		0		0		0	
B. PUBLIC HEALTH AND SANITATION														
1	Vermicompost yard renovation	GENERAL FUND	1	150000	1	150000		0		0		0		0
2	Vehicle for Waste Collection	Swachh bhara abhiyan	1	150000	1	150000	0	0		0	0	0	0	0
3	Construction of Compost Pits	MGNREGS	2	200000	2	200000		0		0	0	0	0	0
4	Construction of composit pits for the houses	MGNREGS	113	339000	25	75000	25	75000	25	75000	25	75000	13	39000
5	House holds need clean energy (LPG, Bio-Gas)	Pradhan Mantri Ujjwala Yojana	159	270300	50	85000	50	85000	40	68000	19	32300	0	0
6	Toilet construction	MGNREGS/SBM(G)	258	3096000	50	600000	50	600000	50	600000	50	600000	58	696000
7	Village Pond bund formation-Upukachi pond	Corporate Social Responsibility (CSR)/ MGNREGS	600	1800000		0	600	1800000		0	0	0		0
8	Village Pond bund formation-palamaneri	Corporate Social Responsibility (CSR)/ MGNREGS	350	1050000	350	1050000	0	0		0	0	0		0
Total (B)				7055300		2310000		2560000		743000		707300		735000
C. WOMEN & CHILD DEVELOPMENT AND SOCIAL DEVELOPMENT														
1	Formation of Kitchen Garden in the houses	Mission for integrated development of horticulture	500	250000	500	250000	0	0		0		0		0
2	Village Playground Renovation	Khelo India	1	150000	1	150000		0		0		0		0
3	SHG building in Savariyar street to be renovated	Corporate Social Responsibility (CSR)	1	200000					1	200000				
Total (C)				600000		400000		0		200000		0		0

SL No	Activities to be Carried out	Source of Fund	Total Budget		Year-I		Year-II		Year-III		Year-IV		Year-V	
			Unit	Amount (INR)	Unit	Amount (INR)	Unit	Amount (INR)	Unit	Amount (INR)	Unit	Amount (INR)	Unit	Amount (INR)
D. INFRASTRUCTURE, BASIC AMENITIES AND MISCELLANEOUS														
1	Total concrete Road / Street (km) River steps to Main road	Fifteenth Finance Commission (FFC)/MLA CDS/SCPAR/MGNREGS	70	210000	70	210000	0	0	0	0	0	0	0	0
2	No of Pacca Houses	PMAY	151	41531040	35	9626400	26	7151040	30	8251200	30	8251200	30	8251200
3	Drinking Water -building OHT with 30000liters capacity	SWAJAL SCHEME/JJM/FFC	1	700000		0	1	700000		0	0	0		0
4	Solar Light in 17 Streets with 3 posts per street	Fifteenth Finance Commission (FFC)	51	1020000	12	240000	12	240000	12	240000	15	300000	0	0
5	Establishing Solar Lights to Households		100	1000000	25	250000	25	250000	25	250000	25	250000	0	0
6	Library Building Construction and infrastructure	Member of Parliament Local Area Development Scheme (MPLADS)/MLACDS	500	750000	0	0	0	0	500	750000	0	0		0
7	No. of CSCs in the Village (Common Service Centre)	Common service centre scheme - National e-governance plan	1	300000	1	300000		0		0		0		0
8	Community hall for two streets	Scheme for development of community halls by TN Govt/ Member of Parliament Local Area Development Scheme (MPLADS)/SCPAR/MLA CDS	2	3000000	0	0	1	1500000	1	1500000	0	0		0
9	Furnitures for the Community Halls	Scheme for development of community halls by TN Govt	2	200000	0	0	1	100000	1	100000	0	0		0
10	Ration Shops (Public Distribution System) building renovation	Corporate Social Responsibility (CSR)/MLACDS	2	200000		0	1	100000		0	1	100000		0
11	Renovation of Panchayat office Building	Member of Parliament Local Area Development Scheme (MPLADS)/MLACDS	1	150000	0	0	1	150000		0		0		0
12	Burial Ground for 3 streets	MGNREGS	3	900000	1	300000	1	300000	1	300000	0	0	0	0
13	Hand pump near Burial grounds	Corporate Social Responsibility (CSR)/FFC	3	90000	1	30000	1	30000	1	30000	0	0	0	0

SL No	Activities to be Carried out	Source of Fund	Total Budget		Year-I		Year-II		Year-III		Year-IV		Year-V	
			Unit	Amount (INR)	Unit	Amount (INR)	Unit	Amount (INR)	Unit	Amount (INR)	Unit	Amount (INR)	Unit	Amount (INR)
14	Cart to Take the Deadbodies to Burial Ground	Assistance for funeral rites scheme (TN Govt) (SC/ST)	2	150000	1	75000	1	75000	0	0	0	0	0	0
15	Dead body freezer set	Assistance for funeral rites scheme (TN Govt) (SC/ST)	1	60000	1	60000		0		0		0		0
16	Common Toilet to be renovated at Ambedkar Street and Uppukachi street	Corporate Social Responsibility (CSR)	2	600000	1	300000	1	300000		0		0		0
17	Community Hall to be renovated at Mathakoil Street	Corporate Social Responsibility (CSR)	1	350000	1	350000	0	0		0	0	0		0
18	Renovation work of VAO office	Corporate Social Responsibility (CSR)	1	150000		0	1	150000		0	0	0		0
19	India Mark II Hand Pumb, Street wise Two Hand Pumb for 10 streets	SWAJAL SCHEME	34	1020000	10	300000	10	300000	10	300000	4	120000		0
Total (D)				52381040		12041400		11346040		11721200		9021200		8251200

E. ECONOMIC DEVELOPMENT- LIVELIHOOD, AGRICULTURE AND ALLIED ACTIVITIES

I	LAND DEVELOPMENT					0		0		0		0		0
1	Fallow Land Development	Land development scheme	56.41	5923050	10	1050000	10	1050000	15	1575000	15	1575000	6.41	673050
II	WATER RESOURCES													
2	Borewells/Tubewells	National Food Security Mission (NFSM)/JJM/MLA CDS/MP LAD	80	10000000	20	2500000	20	2500000	20	2500000	10	1250000	10	1250000
III	PLANTATION & HORTICULTURE													1800000
3	Mango	National Horticulture Mission (NHM)/MGNREGS	5	875000	1	175000	1	175000	1	175000	1	175000	1	175000
4	Coconut	National Horticulture Mission (NHM)/MGNREGS	5	875000	1	175000	1	175000	1	175000	1	175000	1	175000
5	Other Fruit crops	National Horticulture Mission (NHM)/MGNREGS	5	1000000	1	200000	1	200000	1	200000	1	200000	1	200000
IV	FARM MECHANISATION													
6	Tractors with trailor	Sub Mission on Agricultural Mechanization (SMAM)	1	950000	1	950000		0		0		0		0

SL No	Activities to be Carried out	Source of Fund	Total Budget		Year-I		Year-II		Year-III		Year-IV		Year-V	
			Unit	Amount (INR)	Unit	Amount (INR)	Unit	Amount (INR)	Unit	Amount (INR)	Unit	Amount (INR)	Unit	Amount (INR)
7	Power tillers	Sub Mission on Agricultural Mechanization (SMAM)	1	225000	1	225000		0		0		0		0
8	Rotovator	Sub Mission on Agricultural Mechanization (SMAM)	1	200000	1	200000		0		0		0		0
9	Motor sprayer	Sub Mission on Agricultural Mechanization (SMAM)	5	250000	5	250000		0		0		0		0
10	Manual Sprayer	Sub Mission on Agricultural Mechanization (SMAM)	5	25000	5	25000		0		0		0		0
11	Purchase Kubota	Sub Mission on Agricultural Mechanization (SMAM)	2	400000	2	400000		0		0		0		0
	Purchase Kubota	Sub Mission on Agricultural Mechanization (SMAM)	2	400000	2	400000		0		0		0		0
V	ANIMAL HUSBANDRY - DAIRY													
12	Farming with Cows (1+1)	Dairy Entrepreneurship Development Scheme(DEDS)	200	22000000	50	5500000	50	5500000	50	5500000	50	5500000	0	0
13	Farming with Buffaloes (1+1)	Dairy Entrepreneurship Development Scheme(DEDS)	5	700000	2	280000	2	280000	1	140000	0	0		0
14	Commercial Diary (5+5)	Dairy Entrepreneurship Development Scheme(DEDS)	5	3750000	2	1500000	2	1500000	1	750000	0	0	0	0
15	Fodder Cultivation	Dairy Entrepreneurship Development Scheme(DEDS)/ MGNREGS(PERENNIAL CROPS ONLY)	200	2000000	50	500000	50	500000	50	500000	50	500000	0	0
VI	ANIMAL HUSBANDRY - POULTRY													
16	Broilers (1000 birds)	Pradhan Mantri MUDRA Yojana (PMMY)	10	2800000	2	560000	4	1120000	4	1120000	0	0	0	0
17	Native Chicken farms	Pradhan Mantri MUDRA Yojana (PMMY)	200	2000000	50	500000	50	500000	50	500000	50	500000	0	0
18	Poultry Hatchery	Pradhan Mantri MUDRA Yojana (PMMY)	2	200000	1	100000	1	100000		0	0	0		0

SL No	Activities to be Carried out	Source of Fund	Total Budget		Year-I		Year-II		Year-III		Year-IV		Year-V	
			Unit	Amount (INR)	Unit	Amount (INR)	Unit	Amount (INR)	Unit	Amount (INR)	Unit	Amount (INR)	Unit	Amount (INR)
VII	ANIMAL HUSBANDRY - SHEEP/ GOAT													
19	Sheep rearing (10+1)	Pradhan Mantri MUDRA Yojana (PMMY)	5	300000	2	120000	2	120000	1	60000	0	0		0
20	Goat rearing	Pradhan Mantri MUDRA Yojana (PMMY)	50	1000000	10	200000	10	200000	10	200000	10	200000	10	200000
VIII	FISHERIES													
21	Fish Culture	Pradhan Mantri MUDRA Yojana (PMMY)/ PM Matsya sampada yojana	5	1250000	2	500000	2	500000	1	250000	0	0		0
IX	ALLIED ACTIVITIES													
22	Rice Mills - Modernisation	Sub Mission on Agricultural Mechanization (SMAM)	2	10000000		0	1	5000000	1	5000000	0	0		0
23	Pulses Processing unit	Sub Mission on Agricultural Mechanization (SMAM)	2	5000000	1	2500000	1	2500000		0	0	0		0
24	Oil Extraction Unit	Sub Mission on Agricultural Mechanization (SMAM)	2	2000000		0	1	1000000	1	1000000	0	0	0	0
25	Cottage Industries	MAHILA UDAYAM NIDHI (MUN)	50	12500000	10	2500000	10	2500000	15	3750000	10	2500000	5	1250000
26	Flour Mills	Sub Mission on Agricultural Mechanization (SMAM)	2	5000000	1	2500000		0	1	2500000	0	0	0	0
27	Masala Powder production unit	Sub Mission on Agricultural Mechanization (SMAM)	2	5000000	1	2500000	0	0	1	2500000	0	0		0
X	CONSTRUCTION OF STORAGE FACILITIES													
28	Market yards-Paddy purchase centre	National Horticulture Mission (NHM)	1500	3000000		0	1500	3000000		0	0	0		0

SL No	Activities to be Carried out	Source of Fund	Total Budget		Year-I		Year-II		Year-III		Year-IV		Year-V	
			Unit	Amount (INR)	Unit	Amount (INR)	Unit	Amount (INR)	Unit	Amount (INR)	Unit	Amount (INR)	Unit	Amount (INR)
29	Sales units for pulses	National Horticulture Mission (NHM)	500	1000000	500	1000000	0	0	0	0	0	0	0	0
30	Vermi Composting (150 TPA)	Organic Farming Scheme in Department of Horticulture/ MGNREGS	1	650000	1	650000		0		0	0	0		0
Total (E)				100873050		27560000		28420000		28395000		12575000		3923050
F	Grand Total [F=A+B+C+D+E]			162409390		42311400		43826040		41059200		22303500		12909250

TRAININGS, MEETINGS AND AWARENESS PROGRAMS

G. EDUCATION

1	Awareness camp and workshop on early childhood care & education with guardians, Anganwadi Workers and community members for bringing them to AWC .(Twice a year)	Will be done in coordination with concerned department officials	10	20000	2	4000	2	4000	2	4000	2	4000	2	4000
2	Monthly visit by Anganwadi Workers and SHG leaders to every household for developing awareness of mothers on early childhood care & education	Will be done in coordination with concerned department officials	60	0	12	0	12	0	12	0	12	0	12	0
3	Special training for guardians of children under 6 years with special needs.(Physically Challenged)	Will be done in coordination with concerned department officials	5	0	1	0	1	0	1	0	1	0	1	0
4	Awareness camp on primary and upper-primary education with drop-out children and their guardians for bringing them back to school (twice a year)	Will be done in coordination with concerned department officials	10	0	2	0	2	0	2	0	2	0	2	0
5	Special coaching support to the slow learners for their retention in primary and upper-primary education	Will be done in coordination with concerned department officials	60	60000	12	12000	12	12000	12	12000	12	12000	12	12000
6	Collection of foodgrains and vegetables from neighbourhoods for value addition to the mid-day meal & regular monitoring about its quality	Will be done in coordination with concerned department officials	60	0	12	0	12	0	12	0	12	0	12	0

SL No	Activities to be Carried out	Source of Fund	Total Budget		Year-I		Year-II		Year-III		Year-IV		Year-V	
			Unit	Amount (INR)	Unit	Amount (INR)	Unit	Amount (INR)	Unit	Amount (INR)	Unit	Amount (INR)	Unit	Amount (INR)
7	Awareness camp with teachers, guardians, community members and others on quality education and their respective roles (separately for primary and upper-primary education)	Will be done in coordination with concerned department officials		40000	4	8000	4	8000	4	8000	4	8000	4	8000
8	Tree plantation, fencing, cleaning classrooms etc. for creating enabling environment and cleanliness in school campus separately for primary and upper-primary schools	MGNREGS (Plantation alone)	10	100000	2	20000	2	20000	2	20000	2	20000	2	20000
9	Forming Kitchen garden in the school campus	NRLM	5	5000	1	1000	1	1000	1	1000	1	1000	1	1000
10	Organising cultural programme, essay and quiz competition on quality of education in upper-primary and secondary schools	Will be done in coordination with concerned department officials	10	50000	2	10000	2	10000	2	10000	2	10000	2	10000
11	Prize to a few girls and boys for regular attendance in primary and upper-primary schools	Will be done in coordination with concerned department officials	10	50000	2	10000	2	10000	2	10000	2	10000	2	10000
12	Introduction of physical education in primary schools	Will be done in coordination with concerned department officials	60	0	12	0	12	0	12	0	12	0	12	0
13	Fencing around the boundary of primary schools with community initiative and contribution	Will be done in coordination with concerned department officials	5	100000	1	20000	1	20000	1	20000	1	20000	1	20000
14	Special coaching for rural youths for guiding them in preparation for appearing in various recruitment examinations	Will be done in coordination with concerned department officials	60	60000	12	12000	12	12000	12	12000	12	12000	12	12000
15	Special assistance for successful and regular implementation of School Health Programme	Will be done in coordination with concerned department officials	10	0	2	0	2	0	2	0	2	0	2	0
16	Conducting PTA (Parents Teachers Association) meeting in School	Will be done in coordination with concerned department officials	60	60000	12	12000	12	12000	12	12000	12	12000	12	12000

SL No	Activities to be Carried out	Source of Fund	Total Budget		Year-I		Year-II		Year-III		Year-IV		Year-V	
			Unit	Amount (INR)	Unit	Amount (INR)	Unit	Amount (INR)	Unit	Amount (INR)	Unit	Amount (INR)	Unit	Amount (INR)
17	Conducting PTA (Parents Teachers Association) meeting in Anganwadi	Will be done in coordination with concerned department officials	60	30000	12	6000	12	6000	12	6000	12	6000	12	6000
18	Collection and compilation of key information on Education Sector at regular intervals (monthly, half-yearly, quarterly and annually)	Will be done in coordination with concerned department officials	20	0	4	0	4	0	4	0	4	0	4	0
19	Collection/updation and compilation of data and preparation of annual plan for the Education Sector for the next year	Will be done in coordination with concerned department officials	5	0	1	0	1	0	1	0	1	0	1	0
Total (G)				575000		115000		115000		115000		115000		115000

H. PUBLIC HEALTH AND SANITATION

20	Awareness camp with Health workers, Anganwadi workers, midwives, SHG members and community members on Health & Family Welfare, Nutrition and Public Health issues	Poshan abhiyan	10	10000	2	2000	2	2000	2	2000	2	2000	2	2000
21	Awareness camp on mother & child care issues and nutritional aspects with pregnant women and mothers of 0-2 year children (twice in a year) on pre-natal and post-natal care, timely birth and death registration etc	Poshan abhiyan	10	0	2	0	2	0	2	0	2	0	2	0
22	Awareness camp on immunization and regular course of Vitamin A for all children	Will be done in coordination with concerned department officials	30	0	6	0	6	0	6	0	6	0	6	0
23	Awareness camp with mothers on birth weight of children and regular attendance in AWCs	Will be done in coordination with concerned department officials	60	60000	12	12000	12	12000	12	12000	12	12000	12	12000
24	Awareness camp on right age of marriage and safe motherhood (twice a year).	Will be done in coordination with concerned department officials	10	0	2	0	2	0	2	0	2	0	2	0

SL No	Activities to be Carried out	Source of Fund	Total Budget		Year-I		Year-II		Year-III		Year-IV		Year-V	
			Unit	Amount (INR)	Unit	Amount (INR)	Unit	Amount (INR)	Unit	Amount (INR)	Unit	Amount (INR)	Unit	Amount (INR)
25	Special financial support for taking patients of accident/emergency/delivery cases to health centre or hospitals	Will be done in coordination with concerned department officials	5	100000	1	20000	1	20000	1	20000	1	20000	1	20000
26	Regular health camps with initiative from SHGs	Will be done in coordination with concerned department officials	20	100000	4	20000	4	20000	4	20000	4	20000	4	20000
27	Special assistance to distressed and poorest households for medical treatment	Will be done in coordination with concerned department officials	60	0	12	0	12	0	12	0	12	0	12	0
28	Cleaning of roadside harmful weeds e.g. parthenium plants	Will be done in coordination with concerned dept officials	60	60000	12	12000	12	12000	12	12000	12	12000	12	12000
29	Initiative by communities for ensuring access to safe drinking water by regular application of bleaching powder to wells, repairing and maintenance of platforms of tube wells	Will be done in coordination with concerned department officials	60	60000	12	12000	12	12000	12	12000	12	12000	12	12000
30	Installation/repairing and maintenance of drinking water sources	Will be done in coordination with concerned department officials	60	120000	12	24000	12	24000	12	24000	12	24000	12	24000
31	Awareness camp on environmental upgradation, maintenance of bio-diversity etc.	Will be done in coordination with concerned department officials	20	0	4	0	4	0	4	0	4	0	4	0
32	Collection/updation and compilation of data and preparation of annual plan for the Public Health Sector for the next year	Will be done in coordination with concerned department officials	5	0	1	0	1	0	1	0	1	0	1	0
33	Collection and compilation of key information on Public Health Sector and special diseases at regular intervals	Will be done in coordination with concerned department officials	20	0	4	0	4	0	4	0	4	0	4	0
Total (H)				510000		102000		102000		102000		102000		102000

SL No	Activities to be Carried out	Source of Fund	Total Budget		Year-I		Year-II		Year-III		Year-IV		Year-V	
			Unit	Amount (INR)	Unit	Amount (INR)	Unit	Amount (INR)	Unit	Amount (INR)	Unit	Amount (INR)	Unit	Amount (INR)
I. WOMEN & CHILD DEVELOPMENT AND SOCIAL DEVELOPMENT														
34	Meeting to be conducted VCPC (Village Child Protection Committee)	Will be done in coordination with concerned department officials	60	60000	12	12000	12	12000	12	12000	12	12000	12	12000
35	Create awareness to the parents to marry their Children after 18 years completed	Will be done in coordination with concerned dept officials	20	0	4	0	4	0	4	0	4	0	4	0
36	Create awareness to resgister their child in the Anganwadis and give nutritious food to their children	Poshan abhiyan	10	0	2	0	2	0	2	0	2	0	2	0
37	Create awareness to the Women to reagister their pregnancy in the loacal PHC and also for the institutional safe delivery	Will be done in coordination with concerned department officials	20	0	4	0	4	0	4	0	4	0	4	0
38	Meeting with Community based organisations	Will be done in coordination with concerned department officials	20	20000	4	4000	4	4000	4	4000	4	4000	4	4000
39	Awareness camp on legal rights of women for their empowerment and eradication of gender discrimination and against child labour (once a year)	Will be done in coordination with concerned department officials	5	0	1	0	1	0	1	0	1	0	1	0
40	Awareness camp on guidelines of different government schemes and programmes for women	Will be done in coordination with concerned department officials	20	20000	4	4000	4	4000	4	4000	4	4000	4	4000
41	Special awareness camp on SHG formation and initiative to bring all poor women in SHGs	Will be done in coordination with concerned department officials	60	0	12	0	12	0	12	0	12	0	12	0
42	Special assistance to distressed and deprived women for providing them with social security and livelihoods support	Will be done in coordination with concerned department officials	60	0	12	0	12	0	12	0	12	0	12	0
43	Special awareness camps with adolescent girls and young ladies on gender discrimination and women's empowerment	Will be done in coordination with concerned dept officials	20	40000	4	8000	4	8000	4	8000	4	8000	4	8000

SL No	Activities to be Carried out	Source of Fund	Total Budget		Year-I		Year-II		Year-III		Year-IV		Year-V	
			Unit	Amount (INR)	Unit	Amount (INR)	Unit	Amount (INR)	Unit	Amount (INR)	Unit	Amount (INR)	Unit	Amount (INR)
44	Special skill development training and necessary assistance to distressed and marginalised women and families having child labours for their social security and livelihoods enhancement	Will be done in coordination with concerned department officials	20	200000	4	40000	4	40000	4	40000	4	40000	4	40000
45	Special assistance to SHGs for recognising their active involvement in social development programmes	Will be done in coordination with concerned department officials	20	100000	4	20000	4	20000	4	20000	4	20000	4	20000
46	Skill development training (subject wise) to those SHG members who remain out of assistance under any regular programme	Will be done in coordination with concerned department officials	10	100000	2	20000	2	20000	2	20000	2	20000	2	20000
47	Collection and compilation of key information on Women & Child Development Sector at regular intervals (monthly, half-yearly, quarterly and annually)	Will be done in coordination with concerned department officials	20	0	4	0	4	0	4	0	4	0	4	0
48	Collection/updation and compilation of data and preparation of annual plan for the Women & Child Development Sector for the next year	Will be done in coordination with concerned department officials	5	0	1	0	1	0	1	0	1	0	1	0
Total (I)				540000		108000		108000		108000		108000		108000

J. ECONOMIC DEVELOPMENT- LIVELIHOOD, AGRICULTURE AND ALLIED ACTIVITIES

49	Forming farmers group /club and register new and existing groups with NABARD.	Will be done in coordination with concerned department officials	50	0	10	0	10	0	10	0	10	0	10	0
50	Nursery raising by poor women's SHGs for social forestry and vegetative cover on the fallow lands on lease (as an additional livelihood option for these SHGs)	MGNREGS	5	100000	1	20000	1	20000	1	20000	1	20000	1	20000

SL No	Activities to be Carried out	Source of Fund	Total Budget		Year-I		Year-II		Year-III		Year-IV		Year-V	
			Unit	Amount (INR)	Unit	Amount (INR)	Unit	Amount (INR)	Unit	Amount (INR)	Unit	Amount (INR)	Unit	Amount (INR)
51	Utilisation of every inch of fallow and under-utilised land by the side of the bank of irrigation canal/river/ large water bodies either through social forestry or with fruit orchard or any other plantation for productive purpose	MGNREGS	5	250000	1	50000	1	50000	1	50000	1	50000	1	50000
52	Awareness camp with farmers on crop rotation, improvement in soil quality, maximum return, optimum land utilisation etc. (once a year)	National food security mission	5	50000	1	10000	1	10000	1	10000	1	10000	1	10000
53	Training of selected farmers on high yielding good quality seeds and storage at local level for increased production & productivity and assurance of good quality of seeds.	Development and Strengthening of Infrastructure Facilities for Production and Distribution of Quality Seeds scheme	5	625000	1	125000	1	125000	1	125000	1	125000	1	125000
54	Training on floriculture or cultivation of medicinal plants & their marketing aspects along with necessary assistance for taking up this activity by SHGs	Will be done in coordination with concerned department officials	5	750000	1	150000	1	150000	1	150000	1	150000	1	150000
55	Interactive session with extension workers of Agriculture, Horticulture, Fisheries and Forest Departments working at Block/GP level and progressive farmers on introduction and dissemination of new varieties and alternative practices for improvement in the livelihood opportunities.	Will be done in coordination with concerned department officials	5	50000	1	10000	1	10000	1	10000	1	10000	1	10000
56	Demonstration of alternative crops like oil seeds, pulses, vegetables and other cash crops (Iac, cashew, betel leaf, mulberry, sericulture etc.) in the fields of poor and marginalised farmers.	Integrated scheme of Oilseeds, pulses, Oilpalm, Maize	5	125000	1	25000	1	25000	1	25000	1	25000	1	25000

SL No	Activities to be Carried out	Source of Fund	Total Budget		Year-I		Year-II		Year-III		Year-IV		Year-V	
			Unit	Amount (INR)	Unit	Amount (INR)	Unit	Amount (INR)	Unit	Amount (INR)	Unit	Amount (INR)	Unit	Amount (INR)
57	Workshop cum awareness camp on bad effects of over-use of chemical fertilisers, promotion of organic manures and IPM for development of environment friendly agricultural practices (twice a year)	Paramparagat krishi vikas yojana	10	1500000	2	300000	2	300000	2	300000	2	300000	2	300000
58	Hand-holding training on mushroom cultivation, vermi-compost culture etc. and marketing and other necessary support to SHGs formed by representatives from poor and marginalised families.	Will be done in coordination with concerned department officials	10	250000	2	50000	2	50000	2	50000	2	50000	2	50000
59	Exposure visit to nearby areas for getting an idea on integrating farming and advance agricultural practices with GUS members, farmers and selected SHG members	Will be done in coordination with concerned department officials	5	100000	1	20000	1	20000	1	20000	1	20000	1	20000
60	Excavation or de-siltation or removal of water hyacinths from irrigation channels/canals/ponds with people's initiative for improving the scope of irrigation and scientific aquaculture/ fish cultivation	CSR/MGNREGS	5	1000000	1	200000	1	200000	1	200000	1	200000	1	200000
61	Collection and compilation of key information on Agriculture & Allied Sector at regular intervals (monthly, half-yearly, quarterly and annually)	Will be done in coordination with concerned department officials	20	0	4	0	4	0	4	0	4	0	4	0
62	Awareness camp with artisans on different government programmes for cottage & small scale industries for their livelihood develop	Will be done in coordination with concerned department officials	5	75000	1	15000	1	15000	1	15000	1	15000	1	15000
63	Training on processing of locally produced off-farm products and value addition to those along with marketing aspects for revival of local industries and expansion of livelihood opportunities.	Will be done in coordination with concerned department officials	10	250000	2	50000	2	50000	2	50000	2	50000	2	50000

SL No	Activities to be Carried out	Source of Fund	Total Budget		Year-I		Year-II		Year-III		Year-IV		Year-V	
			Unit	Amount (INR)	Unit	Amount (INR)	Unit	Amount (INR)	Unit	Amount (INR)	Unit	Amount (INR)	Unit	Amount (INR)
64	Formation of cooperative society with all artisans for improvement of their livelihoods and availing of the facilities of a society	Will be done in coordination with concerned department officials	5	0	1	0	1	0	1	0	1	0	1	0
65	Skill development and technical training as per local need and demand for expansion of livelihoods in the Industry sector	Will be done in coordination with concerned department officials	10	1500000	2	300000	2	300000	2	300000	2	300000	2	300000
66	Collection and compilation of key information on the Industry sector at regular intervals (monthly, half-yearly, quarterly and annually)	Will be done in coordination with concerned department officials	20	0	4	0	4	0	4	0	4	0	4	0
Total (J)				6625000		1325000		1325000		1325000		1325000		1325000
K	Grand Total [K=G+H+I+J]			8250000		1650000		1650000		1650000		1650000		1650000
Budget Total [F + K]				170659390		43961400		45476040		42709200		23953500		14559250



CHAPTER - 9



GPDP IMPLEMENTATION STRATEGY

TOTAL ACTION PLAN REPORT OF PALAMANERI PANCHAYAT FOR THE PERIOD 2021-2026

A. TOTAL BUDGET FOR THE PERIOD 2021-2026

SL	Particulars	Budget Amount (INR)
1	Total Budget	162409390

B. SECTOR WISE BUDGET

SL	Sectors	Budget Amount (INR)
A	Education	1500000
B	Public Health and Sanitation	7055300
C	Women & Child Development and Social Development	600000
D	Infrastructure, Basic Amenities and Miscellaneous	52381040
E	Economic Development- Livelihood, Agriculture and Allied Activities	100873050
Total Budget		162409390

C. SCHEME WISE BUDGET

SL	Particulars of the Schemes	Budget Amount (INR)
1	Common Service Centre Scheme - National e-governance plan	300000
2	CSIDS	1500000
3	Dairy Entrepreneurship Development Scheme(DEDs)	28450000
4	Fifteenth Finance Commission (FFC)	1230000
5	Assistance for funeral rites scheme (TN Govt) (SC/ST)	210000
6	Khelo India	150000
7	MGNREGS	1439000
8	MGNREGS	10700000

SL	Particulars of the Schemes	Budget Amount (INR)
9	MGNREGS/SBM (G)	3096000
10	Scheme for development of community halls by TN Govt	3200000
11	Land development scheme/MGNREGS	5923050
12	National Horticulture Mission (NHM)	6750000
13	Mission for integrated development of horticulture	250000
14	Organic Farming Scheme in Department of Horticulture	650000
15	National Food Security Mission (NFSM)/JJM/MLA CDS/MP LAD	10000000
16	Member of Parliament Local Area Development Scheme (MPLADS)	900000
17	Pradhan Mantri Awas Yojana (PMAY)	41531040
18	MAHILA UDAYAM NIDHI (MUN)	12500000
19	Pradhan Mantri MUDRA Yojana (PMMY)	7550000
20	Pradhan Mantri Ujjwala Yojana	270300
21	SWAJAL SCHEME	1720000
22	Sub Mission on Agricultural Mechanization (SMAM)	29050000
23	Swachh Bharat Abhiyaan	150000
24	Corporate Social Responsibility (CSR)	4440000
25	Village Panchayat GF	1150000
Budget Total		162409390

D. ACTIVITY WISE BUDGET

1. Scheme: Common service centre scheme - National e-governance plan						Rs. 300000
SL No	Name of the activity	Sector	Location of the Asset	Works approved by Village Panchayat	Estimated Cost (INR)	Source of Fund
1	No. of CSCs in the Village (Common Service Centre)	Technology	Palamaneri	1 Nos	300000	Common service centre scheme - National e-governance plan
2. Scheme: CSIDS						Rs. 1500000
SL No	Name of the activity	Sector	Location of the Asset	Works approved by Village Panchayat	Estimated Cost (INR)	Source of Fund
1	Construction of new school building	Education	Palamaneri	1000 Sq.ft	1500000	CSIDS/ SAMAGRA SHIKSHA
3. Scheme: Dairy Entrepreneurship Development Scheme(DEDS)						Rs. 28450000
SL No	Name of the activity	Sector	Location of the Asset	Works approved by Village Panchayat	Estimated Cost (INR)	Source of Fund
1	Farming with Cows (1+1)	Livelihood	Palamaneri	200 Nos	22000000	Dairy Entrepreneurship Development Scheme (DEDS)
2	Farming with Buffaloes (1+1)	Livelihood	Palamaneri	5 Nos	700000	Dairy Entrepreneurship Development Scheme (DEDS)
3	Commercial Diary (5+5)	Business	Palamaneri	5 Nos	3750000	Dairy Entrepreneurship Development Scheme (DEDS)
4	Fodder Cultivation	Livelihood	Palamaneri	200 HA	2000000	Dairy Entrepreneurship Development Scheme (DEDS)/ MGNREGS(PERENNIAL CROPS ONLY)
4. Scheme: Fifteenth Finance Commission (FFC)						Rs. 1230000
SL No	Name of the activity	Sector	Location of the Asset	Works approved by Village Panchayat	Estimated Cost (INR)	Source of Fund
1	Total concrete Road / Street (km) River steps to Main road	Road	Palamaneri	70 Meters	210000	Fifteenth Finance Commission (FFC)/MLA CDS/SCPAR/ MGNREGS
2	Solar Light in 17 Streets with 3 posts per street	Electrification	Palamaneri	51 Nos	1020000	Fifteenth Finance Commission (FFC)

5. Scheme: Assistance for funeral rites scheme (TN Govt) (SC/ST)						Rs. 210000
SL No	Name of the activity	Sector	Location of the Asset	Works approved by Village Panchayat	Estimated Cost (INR)	Source of Fund
1	Cart to Take the Deadbodies to Burial Ground	Social	Palamaneri	2 Nos	150000	Assistance for funeral rites scheme (TN Govt) (SC/ST)
2	Dead body freezer set	Social	Palamaneri	1 Nos	60000	Assistance for funeral rites scheme (TN Govt) (SC/ST)
6. Scheme: Khelo India						Rs. 1500000
SL No	Name of the activity	Sector	Location of the Asset	Works approved by Village Panchayat	Estimated Cost (INR)	Source of Fund
1	Village Playground Renovation	Sports	Palamaneri	1	150000	Khelo India
7. Scheme: MGNREGS						Rs. 1439000
SL No	Name of the activity	Sector	Location of the Asset	Works approved by Village Panchayat	Estimated Cost (INR)	Source of Fund
1	Construction of Compost Pits	Sanitation	Palamaneri	2 Nos	200000	MGNREGS
2	Construction of composit pits for the houses	Sanitation	Palamaneri	113 Nos	339000	MGNREGS
3	Burial Ground for 3 streets	Social	Palamaneri	3 Nos	900000	MGNREGS
8. Scheme: MGNREGS -SBM(G)						Rs. 3096000
SL No	Name of the activity	Sector	Location of the Asset	Works approved by Village Panchayat	Estimated Cost (INR)	Source of Fund
1	Toilet construction	Sanitation	Palamaneri	258 Nos	3096000	MGNREGS/ SBM(G)
9. Scheme: Scheme for development of community halls by TN Govt						Rs. 3200000
SL No	Name of the activity	Sector	Location of the Asset	Works approved by Village Panchayat	Estimated Cost (INR)	Source of Fund
1	Community hall for two streets	Infrastructure	Palamaneri	2 Nos	3000000	Scheme for development of community halls by TN Govt/ Member of Parliament Local Area Development Scheme (MPLADS)/ SCPAR/MLA CDS
2	Furnitures for the Community Halls	Infrastructure	Palamaneri	2 Nos	200000	Scheme for development of community halls by TN Govt

10.Scheme: Land development scheme						Rs. 2041200
SL No	Name of the activity	Sector	Location of the Asset	Works approved by Village Panchayat	Estimated Cost (INR)	Source of Fund
1	Fallow Land Development	Land Development	Palamaneri	56.41 HA	5923050	Land development scheme/ MGNREGS

11.Scheme: National Horticulture Mission (NHM)						Rs. 6750000
SL No	Name of the activity	Sector	Location of the Asset	Works approved by Village Panchayat	Estimated Cost (INR)	Source of Fund
1	Mango	Horticulture	Palamaneri	5 HA	875000	National Horticulture Mission (NHM)/MGNREGS
2	Coconut	Horticulture	Palamaneri	5 HA	875000	National Horticulture Mission (NHM)/MGNREGS
3	Other Fruit crops	Horticulture	Palamaneri	5 HA	1000000	National Horticulture Mission (NHM)/MGNREGS
4	Market yards-Paddy purchase centre	Marketing	Palamaneri	1500 Sq.ft	3000000	National Horticulture Mission (NHM)
5	Sales units for pulses	Marketing	Palamaneri	500 Nos	1000000	National Horticulture Mission (NHM)

12. Scheme: Mission for Integrated Development of Horticulture						Rs. 250000
SL No	Name of the activity	Sector	Location of the Asset	Works approved by Village Panchayat	Estimated Cost (INR)	Source of Fund
1	Formation of Kitchen Garden in the houses	Sanitation	Palamaneri	500	250000	Mission for integrated development of horticulture

13. Scheme: Organic Farming Scheme in Department of Horticulture/MGNREGS/SBM (G)						Rs. 650000
SL No	Name of the activity	Sector	Location of the Asset	Works approved by Village Panchayat	Estimated Cost (INR)	Source of Fund
1	Vermi Composting (150 TPA)	Organic Farming	Palamaneri	1 Nos	650000	Organic Farming Scheme in Department of Horticulture/ MGNREGS

14. Scheme: National Food Security Mission (NFSM)/JJM/MLA CDS/MP LAD							Rs. 10000000
SL No	Name of the activity	Sector	Location of the Asset	Works approved by Village Panchayat	Estimated Cost (INR)	Source of Fund	
1	Borewells/Tubewells	Infrastructure	Palamaneri	80 Nos	10000000	National Food Security Mission (NFSM)/JJM/MLA CDS/MP LAD	

15. Scheme: Member of Parliament Local Area Development Scheme (MPLADS)/SCPAR/MLA CDS							Rs. 900000
SL No	Name of the activity	Sector	Location of the Asset	Works approved by Village Panchayat	Estimated Cost (INR)	Source of Fund	
1	Library Building Construction and infrastructure	Education	Palamaneri	500	750000	Member of Parliament Local Area Development Scheme (MPLADS)/MLACDS	
2	Renovation of Panchayat office Building	Infrastructure	Palamaneri	1 Nos	150000	Member of Parliament Local Area Development Scheme (MPLADS)/MLACDS	

16. Scheme: Pradhan Mantri Awas Yojana (PMAY)							Rs. 41531040
SL No	Name of the activity	Sector	Location of the Asset	Works approved by Village Panchayat	Estimated Cost (INR)	Source of Fund	
1	No of Pacca Houses	Housing	Palamaneri	151 Nos	41531040	PMAY	

17. Scheme: MAHILA UDAYAM NIDHI (MUN)							Rs. 12500000
SL No	Name of the activity	Sector	Location of the Asset	Works approved by Village Panchayat	Estimated Cost (INR)	Source of Fund	
1	Cottage Industries	Business	Palamaneri	50 Nos	12500000	MAHILA UDAYAM NIDHI (MUN)	

18. Scheme: Pradhan Mantri MUDRA Yojana (PMMY)						Rs. 7550000
SL No	Name of the activity	Sector	Location of the Asset	Works approved by Village Panchayat	Estimated Cost (INR)	Source of Fund
1	Broilers (1000 birds)	Livelihood	Palamaneri	10 Nos	2800000	Pradhan Mantri MUDRA Yojana (PMMY)
2	Native Chicken farms	Livelihood	Palamaneri	200 Nos	2000000	Pradhan Mantri MUDRA Yojana (PMMY)
3	Poultry Hatchery	Livelihood	Palamaneri	2 Nos	200000	Pradhan Mantri MUDRA Yojana (PMMY)
4	Sheep rearing (10+1)	Livelihood	Palamaneri	5 Nos	300000	Pradhan Mantri MUDRA Yojana (PMMY)
5	Goat rearing	Livelihood	Palamaneri	50 Nos	1000000	Pradhan Mantri MUDRA Yojana (PMMY)
6	Fish Culture	Livelihood	Palamaneri	5 Nos	1250000	Pradhan Mantri MUDRA Yojana (PMMY)/ PM Matsya sampada yojana

19. Scheme: Pradhan Mantri Ujjwala Yojana						Rs. 270300
SL No	Name of the activity	Sector	Location of the Asset	Works approved by Village Panchayat	Estimated Cost (INR)	Source of Fund
1	House holds need clean energy (LPG, Bio-Gas)	Energy	Palamaneri	159 Nos	270300	Pradhan Mantri Ujjwala Yojana

20. Scheme: SWAJAL SCHEME/JJM/FFC						Rs. 1720000
SL No	Name of the activity	Sector	Location of the Asset	Works approved by Village Panchayat	Estimated Cost (INR)	Source of Fund
1	Drinking Water -building OHT with 30000liters capacity	Drinking Water	Palamaneri	1 Nos	700000	SWAJAL SCHEME/JJM/FFC
2	India Mark II Hand Pumb, Street wise Two Hand Pumb for 10 streets	Drinking Water	Palamaneri	34 Nos	1020000	SWAJAL SCHEME

21.Scheme: Sub Mission on Agricultural Mechanization (SMAM) Rs. 29050000

SL No	Name of the activity	Sector	Location of the Asset	Works approved by Village Panchayat	Estimated Cost (INR)	Source of Fund
1	Tractors with trailer	Machineries	Palamaneri	1 Nos	950000	Sub Mission on Agricultural Mechanization (SMAM)
2	Power tillers	Machineries	Palamaneri	1 Nos	225000	Sub Mission on Agricultural Mechanization (SMAM)
3	Rotovator	Machineries	Palamaneri	1 Nos	200000	Sub Mission on Agricultural Mechanization (SMAM)
4	Motor sprayer	Machineries	Palamaneri	5 Nos	250000	Sub Mission on Agricultural Mechanization (SMAM)
5	Manual Sprayer	Machineries	Palamaneri	5 Nos	25000	Sub Mission on Agricultural Mechanization (SMAM)
6	Purchase Kubota	Machineries	Palamaneri	2 Nos	400000	Sub Mission on Agricultural Mechanization (SMAM)
7	Rice Mills - Modernisation	Production	Palamaneri	2 Nos	10000000	Sub Mission on Agricultural Mechanization (SMAM)
8	Pulses Processing unit	Production	Palamaneri	2 Nos	5000000	Sub Mission on Agricultural Mechanization (SMAM)
9	Oil Extraction Unit	Production	Palamaneri	2 Nos	2000000	Sub Mission on Agricultural Mechanization (SMAM)
10	Flour Mills	Production	Palamaneri	2 Nos	5000000	Sub Mission on Agricultural Mechanization (SMAM)
11	Masala Powder production unit	Production	Palamaneri	2 Nos	5000000	Sub Mission on Agricultural Mechanization (SMAM)

22.Scheme: Swachh Bharat Abhiyaan						Rs. 150000
SL No	Name of the activity	Sector	Location of the Asset	Works approved by Village Panchayat	Estimated Cost (INR)	Source of Fund

1	Vehicle for Waste Collection	Sanitation	Palamaneri	1 Nos	150000	Swachh bharat abhiyan
---	------------------------------	------------	------------	-------	--------	-----------------------

23.Scheme: Corporate Social Responsibility (CSR)						Rs. 4440000
SL No	Name of the activity	Sector	Location of the Asset	Works approved by Village Panchayat	Estimated Cost (INR)	Source of Fund

1	Village Pond bund formation-Upukachi pond	Water Conservation	Palamaneri	600 Meters	1800000	Corporate Social Responsibility (CSR)/MGNREGS
---	---	--------------------	------------	------------	---------	---

2	Village Pond bund formation-palamaneri	Water Conservation	Palamaneri	350 Meters	1050000	Corporate Social Responsibility (CSR)/MGNREGS
---	--	--------------------	------------	------------	---------	---

3	SHG building in Savariyar street to be renovated	Infrastructure	Palamaneri	1	200000	Corporate Social Responsibility (CSR)
---	--	----------------	------------	---	--------	---------------------------------------

4	Ration Shops (Public Distribution System) building renovation	Infrastructure	Palamaneri	2 Nos	200000	Corporate Social Responsibility (CSR)/MLACDS
---	---	----------------	------------	-------	--------	--

5	Hand pump near Burial grounds	Drinking Water	Palamaneri	3 Nos	90000	Corporate Social Responsibility (CSR)/FFC
---	-------------------------------	----------------	------------	-------	-------	---

6	Common Toilet to be renovated at Ambedkar Street and Uppukachi street	Sanitation	Palamaneri	2 Nos	600000	Corporate Social Responsibility (CSR)
---	---	------------	------------	-------	--------	---------------------------------------

7	Community Hall to be renovated at Mathakoil Street	Infrastructure	Palamaneri	1 Nos	350000	Corporate Social Responsibility (CSR)
---	--	----------------	------------	-------	--------	---------------------------------------

8	Renovation work of VAO office	Infrastructure	Palamaneri	1 Nos	150000	Corporate Social Responsibility (CSR)
---	-------------------------------	----------------	------------	-------	--------	---------------------------------------

CHAPTER - 10



MONITORING AND EVALUATION

1. DETAILS OF WORKS THAT HAVE TO BE STARTED IN THE FIRST QUARTER

SL No	Activities to be Carried out	Source of Fund	Year-I		Implementing Period
			Unit	Amount (INR)	
1	Construction of composit pits for the houses	MGNREGS	25	75000	I to IV Qtr
2	House holds need clean energy (LPG, Bio-Gas)	Pradhan Mantri Ujjwala Yojana	50	85000	I to IV Qtr
3	Toilet construction	MGNREGS/SBM(G)	50	600000	I to IV Qtr
4	Formation of Kitchen Garden in the houses	Mission for integrated development of horticulture	500	250000	I to IV Qtr
5	No of Pacca Houses	PMAY	35	9626400	I to IV Qtr
6	No. of CSCs in the Village (Common Service Centre)	Common service centre scheme - National e-governance plan	1	300000	I Qtr
7	Farming with Cows (1+1)	Dairy Entrepreneurship Development Scheme(DEDS)	50	5500000	I & II Qtr
8	Broilers (1000 birds)	Pradhan Mantri MUDRA Yojana (PMMY)	2	560000	I & II Qtr
9	Native Chicken farms	Pradhan Mantri MUDRA Yojana (PMMY)	50	500000	I to IV Qtr
10	Poultry Hatchery	Pradhan Mantri MUDRA Yojana (PMMY)	1	100000	I Qtr
11	Cottage Industries	MAHILA UDAYAM NIDHI (MUN)	10	2500000	I to IV Qtr

SL No	Activities to be Carried out	Source of Fund	Year-I		Implementing Period
			Unit	Amount (INR)	
12	Awareness camp and workshop on early childhood care & education with guardians, Anganwadi Workers and community members for bringing them to AWC .(Twice a year)	Will be done in coordination with concerned department officials	2	4000	I & II Qtr
13	Monthly visit by Anganwadi Workers and SHG leaders to every household for developing awareness of mothers on early childhood care & education	Will be done in coordination with concerned department officials	12	0	I to IV Qtr
14	Special training for guardians of children under 6 years with special needs.(Physically Challenged)	Will be done in coordination with concerned department officials	1	0	I Qtr
15	Awareness camp on primary and upper-primary education with drop-out children and their guardians for bringing them back to school (twice a year)	Will be done in coordination with concerned department officials	2	0	I & II Qtr
16	Special coaching support to the slow learners for their retention in primary and upper-primary education	Will be done in coordination with concerned department officials	12	12000	I to IV Qtr

SL No	Activities to be Carried out	Source of Fund	Year-I		Implementing Period
			Unit	Amount (INR)	
17	Collection of foodgrains and vegetables from neighbourhoods for value addition to the mid-day meal & regular monitoring about its quality	Will be done in coordination with concerned department officials	12	0	I to IV Qtr
18	Awareness camp with teachers, guardians, community members and others on quality education and their respective roles (separately for primary and upper-primary education)	Will be done in coordination with concerned department officials	4	8000	I to IV Qtr
19	Tree plantation, fencing, cleaning classrooms etc. for creating enabling environment and cleanliness in school campus separately for primary and upper-primary schools	MGNREGS(Plantation alone)	2	20000	I & II Qtr
20	Introduction of physical education in primary schools	Will be done in coordination with concerned department officials	12	0	I to IV Qtr
21	Special coaching for rural youths for guiding them in preparation for appearing in various recruitment examinations	Will be done in coordination with concerned department officials	12	12000	I to IV Qtr

SL No	Activities to be Carried out	Source of Fund	Year-I		Implementing Period
			Unit	Amount (INR)	
22	Conducting PTA (Parents Teachers Association) meeting in School	Will be done in coordination with concerned department officials	12	12000	I to IV Qtr
23	Conducting PTA (Parents Teachers Association) meeting in Anganwadi	Will be done in coordination with concerned department officials	12	6000	I to IV Qtr
24	Collection and compilation of key information on Education Sector at regular intervals (monthly, half-yearly, quarterly and annually)	Will be done in coordination with concerned department officials	4	0	I to IV Qtr
25	Awareness camp on mother & child care issues and nutritional aspects with pregnant women and mothers of 0-2 year children (twice in a year) on pre-natal and post-natal care, timely birth and death registration etc	Poshan abhiyan	2	0	I & III Qtr
26	Awareness camp on immunization and regular course of Vitamin A for all children	Will be done in coordination with concerned department officials	6	0	I to IV Qtr
27	Awareness camp with mothers on birth weight of children and regular attendance in AWCs	Will be done in coordination with concerned department officials	12	12000	I to IV Qtr

SL No	Activities to be Carried out	Source of Fund	Year-I		Implementing Period
			Unit	Amount (INR)	
28	Special financial support for taking patients of accident/emergency/delivery cases to health centre or hospitals	Will be done in coordination with concerned department officials	1	20000	I Qtr
29	Regular health camps with initiative from SHGs	Will be done in coordination with concerned department officials	4	20000	I to IV Qtr
30	Special assistance to distressed and poorest households for medical treatment	Will be done in coordination with concerned department officials	12	0	I to IV Qtr
31	Cleaning of roadside harmful weeds e.g. parthenium plants	Will be done in coordination with concerned department officials	12	12000	I to IV Qtr
32	Initiative by communities for ensuring access to safe drinking water by regular application of bleaching powder to wells, repairing and maintenance of platforms of tube wells	Will be done in coordination with concerned department officials	12	12000	I to IV Qtr
33	Installation/repairing and maintenance of drinking water sources	Will be done in coordination with concerned department officials	12	24000	I to IV Qtr
34	Awareness camp on environmental upgradation, maintenance of bio-diversity etc.	Will be done in coordination with concerned department officials	4	0	I to IV Qtr

SL No	Activities to be Carried out	Source of Fund	Year-I		Implementing Period
			Unit	Amount (INR)	
35	Meeting to be conducted VCPC (Village Child Protection Committee)	Will be done in coordination with concerned department officials	12	12000	I to IV Qtr
36	Create awareness to the parents to marry their Children after 18 years completed	Will be done in coordination with concerned department officials	4	0	I to IV Qtr
37	Create awareness to resgister their child in the Anganwadis and give nutritious food to their children	Poshan abhiyan	2	0	I & II Qtr
38	Create awareness to the Women to reagister their pregnancy in the loacal PHC and also for the institutional safe delivery	Will be done in coordination with concerned department officials	4	0	I to IV Qtr
39	Meeting with Community based organisations	Will be done in coordination with concerned department officials	4	4000	I to IV Qtr
40	Awareness camp on guidelines of different government schemes and programmes for women	Will be done in coordination with concerned department officials	4	4000	I to IV Qtr
41	Special awareness camp on SHG formation and initiative to bring all poor women in SHGs	Will be done in coordination with concerned department officials	12	0	I to IV Qtr

SL No	Activities to be Carried out	Source of Fund	Year-I		Implementing Period
			Unit	Amount (INR)	
42	Special assistance to distressed and deprived women for providing them with social security and livelihoods support	Will be done in coordination with concerned department officials	12	0	I to IV Qtr
43	Special awareness camps with adolescent girls and young ladies on gender discrimination and women's empowerment	Will be done in coordination with concerned department officials	4	8000	I to IV Qtr
44	Special skill development training and necessary assistance to distressed and marginalised women and families having child labours for their social security and livelihoods enhancement	Will be done in coordination with concerned department officials	4	40000	I to IV Qtr
45	Special assistance to SHGs for recognising their active involvement in social development programmes	Will be done in coordination with concerned department officials	4	20000	I to IV Qtr
46	Skill development training (subject wise) to those SHG members who remain out of assistance under any regular programme	Will be done in coordination with concerned department officials	2	20000	I & II Qtr

SL No	Activities to be Carried out	Source of Fund	Year-I		Implementing Period
			Unit	Amount (INR)	
47	Collection and compilation of key information on Women & Child Development Sector at regular intervals (monthly, half-yearly, quarterly and annually)	Will be done in coordination with concerned department officials	4	0	I to IV Qtr
48	Forming farmers group /club and register new and existing groups with NABARD.	Will be done in coordination with concerned department officials	10	0	I to IV Qtr
49	Nursery raising by poor women's SHGs for social forestry and vegetative cover on the fallow lands on lease (as an additional livelihood option for these SHGs)	MGNREGS	1	20000	I Qtr
50	Awareness camp with farmers on crop rotation, improvement in soil quality, maximum return, optimum land utilisation etc. (once a year)	National food security mission	1	10000	I Qtr
51	Training of selected farmers on high yielding good quality seeds and storage at local level for increased production & productivity and assurance of good quality of seeds.	Development and Strengthening of Infrastructure Facilities for Production and Distribution of Quality Seeds scheme	1	125000	I Qtr

SL No	Activities to be Carried out	Source of Fund	Year-I		Implementing Period
			Unit	Amount (INR)	
52	Interactive session with extension workers of Agriculture, Horticulture, Fisheries and Forest Departments working at Block/GP level and progressive farmers on introduction and dissemination of new varieties and alternative practices for improvement in the livelihood opportunities.	Will be done in coordination with concerned department officials	1	10000	I Qtr
53	Workshop cum awareness camp on bad effects of over-use of chemical fertilisers, promotion of organic manures and IPM for development of environment friendly agricultural practices (twice a year)	Paramparagat krishi vikas yojana	2	300000	I & II Qtr
54	Excavation or de-siltation or removal of water hyacinths from irrigation channels/ canals/ponds with people's initiative for improving the scope of irrigation and scientific aquaculture/fish cultivation	CSR/MGNREGS	1	200000	I Qtr

SL No	Activities to be Carried out	Source of Fund	Year-I		Implementing Period
			Unit	Amount (INR)	
55	Collection and compilation of key information on Agriculture & Allied Sector at regular intervals (monthly, half-yearly, quarterly and annually)	Will be done in coordination with concerned department officials	4	0	I to IV Qtr
56	Collection and compilation of key information on the Industry sector at regular intervals (monthly, half-yearly, quarterly and annually)	Will be done in coordination with concerned department officials	4	0	I to IV Qtr



2. DETAILS OF WORKS THAT HAVE TO BE STARTED IN THE SECOND QUARTER

SL No	Activities to be Carried out	Source of Fund	Year-I		Implementing Period
			Unit	Amount (INR)	
1	Vermicompost yard renovation	GENERAL FUND	1	150000	II Qtr
2	Vehicle for Waste Collection	Swachh bharat abhiyan	1	150000	II Qtr
3	Construction of Compost Pits	MGNREGS	2	200000	II Qtr
4	Solar Light in 17 Streets with 3 posts per street	Fifteenth Finance Commission (FFC)	12	240000	II QTr
5	Establishing Solar Lights to Households		25	250000	II Qtr
6	Cart to Take the Deadbodies to Burial Ground	Assistance for funeral rites scheme (TN Govt) (SC/ST)	1	75000	II QTr
7	Dead body freezer set	Assistance for funeral rites scheme (TN Govt) (SC/ST)	1	60000	II Qtr
8	India Mark II Hand Pumb, Street wise Two Hand Pumb for 10 streets	SWAJAL SCHEME	10	300000	II & III Qtr
9	Fallow Land Development	Land development scheme	10	1050000	II Qtr
10	Borewells/Tubewells	National Food Security Mission (NFSM)/JJM/MLA CDS/MP LAD	20	2500000	II to IV Qtr
11	Mango	National Horticulture Mission (NHM)/MGNREGS	1	175000	II & III Qtr
12	Coconut	National Horticulture Mission (NHM)/MGNREGS	1	175000	II & III Qtr
13	Other Fruit crops	National Horticulture Mission (NHM)/MGNREGS	1	200000	II & III Qtr

SL No	Activities to be Carried out	Source of Fund	Year-I		Implementing Period
			Unit	Amount (INR)	
14	Farming with Buffaloes (1+1)	Dairy Entrepreneurship Development Scheme (DEDS)	2	280000	II Qtr
15	Fodder Cultivation	Dairy Entrepreneurship Development Scheme (DEDS)/MGNREGS (PERENNIAL CROPS ONLY)	50	500000	II Qtr
16	Fish Culture	Pradhan Mantri MUDRA Yojana (PMMY)/ PM Matsya sampada yojana	2	500000	II Qtr
17	Flour Mills	Sub Mission on Agricultural Mechanization (SMAM)	1	2500000	II Qtr
18	Forming Kitchen garden in the school campus	NRLM	1	1000	II Qtr
19	Special assistance for successful and regular implementation of School Health Programme	Will be done in coordination with concerned department officials	2	0	II & III Qtr
20	Awareness camp with Health workers, Anganwadi workers, midwives, SHG members and community members on Health & Family Welfare, Nutrition and Public Health issues	Poshan abhiyan	2	2000	II & IV Qtr
21	Awareness camp on right age of marriage and safe motherhood (twice a year).	Will be done in coordination with concerned department officials	2	0	II & III Qtr

SL No	Activities to be Carried out	Source of Fund	Year-I		Implementing Period
			Unit	Amount (INR)	
22	Awareness camp on legal rights of women for their empowerment and eradication of gender discrimination and against child labour (once a year)	Will be done in coordination with concerned department officials	1	0	II Qtr
23	Utilisation of every inch of fallow and under-utilised land by the side of the bank of irrigation canal/river/large water bodies either through social forestry or with fruit orchard or any other plantation for productive purpose	MGNREGS	1	50000	II Qtr
24	Demonstration of alternative crops like oil seeds, pulses, vegetables and other cash crops (lac, cashew, betel leaf, mulberry, sericulture etc.) in the fields of poor and marginalised farmers.	Integrated scheme of Oilseeds, pulses, Oilpalm, Maize	1	25000	II Qtr
25	Training on processing of locally produced off-farm products and value addition to those along with marketing aspects for revival of local industries and expansion of livelihood opportunities.	Will be done in coordination with concerned department officials	2	50000	II & III Qtr
26	Skill development and technical training as per local need and demand for expansion of livelihoods in the Industry sector	Will be done in coordination with concerned department officials	2	300000	II & IV Qtr

3. DETAILS OF WORKS THAT HAVE TO BE STARTED IN THE THIRD QUARTER

SL No	Activities to be Carried out	Source of Fund	Year-I		Implementing Period
			Unit	Amount (INR)	
1	Burial Ground for 3 streets	MGNREGS	1	300000	III Qtr
2	Hand pump near Burial grounds	Corporate Social Responsibility (CSR)/ FFC	1	30000	III Qtr
3	Common Toilet to be renovated at Ambedkar Street and Uppukachi street	Corporate Social Responsibility (CSR)	1	300000	III Qtr
4	Tractors with trailer	Sub Mission on Agricultural Mechanization (SMAM)	1	950000	III Qtr
5	Power tillers	Sub Mission on Agricultural Mechanization (SMAM)	1	225000	III Qtr
6	Rotovator	Sub Mission on Agricultural Mechanization (SMAM)	1	200000	III Qtr
7	Motor sprayer	Sub Mission on Agricultural Mechanization (SMAM)	5	250000	III Qtr
8	Manual Sprayer	Sub Mission on Agricultural Mechanization (SMAM)	5	25000	III Qtr
9	Purchase Kubota	Sub Mission on Agricultural Mechanization (SMAM)	2	400000	III Qtr
10	Commercial Diary (5+5)	Dairy Entrepreneurship Development Scheme(DEDs)	2	1500000	III Qtr
11	Sheep rearing (10+1)	Pradhan Mantri MUDRA Yojana (PMMY)	2	120000	III & IV Qtr
12	Goat rearing	Pradhan Mantri MUDRA Yojana (PMMY)	10	200000	III & IV Qtr

SL No	Activities to be Carried out	Source of Fund	Year-I		Implementing Period
			Unit	Amount (INR)	
13	Pulses Processing unit	Sub Mission on Agricultural Mechanization (SMAM)	1	2500000	III Qtr
14	Masala Powder production unit	Sub Mission on Agricultural Mechanization (SMAM)	1	2500000	III Qtr
15	Organising cultural programme, essay and quiz competition on quality of education in upper-primary and secondary schools	Will be done in coordination with concerned department officials	2	10000	III & IV Qtr
16	Prize to a few girls and boys for regular attendance in primary and upper-primary schools	Will be done in coordination with concerned department officials	2	10000	III & IV Qtr
17	Training on floriculture or cultivation of medicinal plants & their marketing aspects along with necessary assistance for taking up this activity by SHGs	Will be done in coordination with concerned department officials	1	150000	III Qtr
18	Hand-holding training on mushroom cultivation, vermi-compost culture etc. and marketing and other necessary support to SHGs formed by representatives from poor and marginalised families.	Will be done in coordination with concerned department officials	2	50000	III & IV Qtr
19	Awareness camp with artisans on different government programmes for cottage & small scale industries for their livelihood develop	Will be done in coordination with concerned department officials	1	15000	III Qtr


4. DETAILS OF WORKS THAT HAVE TO BE STARTED IN THE FOURTH QUARTER

SL No	Activities to be Carried out	Source of Fund	Year-I		Implementing Period
			Unit	Amount (INR)	
1	Village Pond bund formation-palamaneri	Corporate Social Responsibility (CSR)/ MGNREGS	350	1050000	IV Qtr
2	Village Playground Renovation	Khelo India	1	150000	IV Qtr
3	Total concrete Road / Street (km)	CSR	1	250000	IV Qtr
4	Community Hall to be renovated at Mathakoil Street	Corporate Social Responsibility (CSR)	1	350000	IV Qtr
5	Fencing around the boundary of primary schools with community initiative and contribution	Will be done in coordination with concerned department officials	1	20000	IV Qtr
6	Collection/updation and compilation of data and preparation of annual plan for the Education Sector for the next year	Will be done in coordination with concerned department officials	1	0	IV Qtr
7	Collection/updation and compilation of data and preparation of annual plan for the Public Health Sector for the next year	Will be done in coordination with concerned department officials	1	0	IV Qtr

SL No	Activities to be Carried out	Source of Fund	Year-I		Implementing Period
			Unit	Amount (INR)	
8	Collection and compilation of key information on Public Health Sector and special diseases at regular intervals	Will be done in coordination with concerned department officials	4	0	IV Qtr
9	Collection/updation and compilation of data and preparation of annual plan for the Women & Child Development Sector for the next year	Will be done in coordination with concerned department officials	1	0	IV Qtr
10	Exposure visit to nearby areas for getting an idea on integrating farming and advance agricultural practices with GUS members, farmers and selected SHG members	Will be done in coordination with concerned department officials	1	20000	IV Qtr
11	Formation of cooperative society with all artisans for improvement of their livelihoods and availing of the facilities of a society	Will be done in coordination with concerned department officials	1	0	IV Qtr



ANNEXURES



ANNEXURE - I



LIST OF HOUSEHOLD DETAILS - PRIMARY DATA

LIST OF HOUSEHOLD DETAILS - PRIMARY DATA

SL	Gram Panchayat	Village /Street	House No.	Family Head
1	Palamaneri	Palamaneri - Eduthunaathuruthi Street	0	Annalakshmi
2	Palamaneri	Palamaneri - Eduthunaathuruthi Street	30/5	Ayyappan
3	Palamaneri	Palamaneri - Eduthunaathuruthi Street	166	Bala Murugan
4	Palamaneri	Palamaneri - Eduthunaathuruthi Street	565/1	Balamurugan
5	Palamaneri	Palamaneri - Main Road	563	Balasubramaniam
6	Palamaneri	Palamaneri - Eduthunaathuruthi Street	557	Balapuramaniyan
7	Palamaneri	Palamaneri - Eduthunaathuruthi Street	_	Durai
8	Palamaneri	Palamaneri - Eduthunaathuruthi Street	577	Jayalakshmi
9	Palamaneri	Palamaneri - Eduthunaathuruthi Street	561	K.Marippan
10	Palamaneri	Palamaneri - Eduthunaathuruthi Street	.	kamal
11	Palamaneri	Palamaneri - Eduthunaathuruthi Street	551	Kanakavalli
12	Palamaneri	Palamaneri - Eduthunaathuruthi Street	23(3)	Karuppan
13	Palamaneri	Palamaneri - Eduthunaathuruthi Street	575/1	Krisnan
14	Palamaneri	Palamaneri - Eduthunaathuruthi Street	565	Kumar
15	Palamaneri	Palamaneri - Eduthunaathuruthi Street	576	Lakshmi
16	Palamaneri	Palamaneri - Eduthunaathuruthi Street	548/a	Magamu
17	Palamaneri	Palamaneri - Eduthunaathuruthi Street	_	Maheswarn
18	Palamaneri	Palamaneri - Eduthunaathuruthi Street	581/1	MARRIAYYA
19	Palamaneri	Palamaneri - Eduthunaathuruthi Street	550	Nagarajan
20	Palamaneri	Palamaneri - Eduthunaathuruthi Street	0	Nanavell
21	Palamaneri	Palamaneri - Eduthunaathuruthi Street	548/1	P.Sathishkumar
22	Palamaneri	Palamaneri - Eduthunaathuruthi Street	548/1	Palaniysamy
23	Palamaneri	Palamaneri - Eduthunaathuruthi Street	172	ponnuraman
24	Palamaneri	Palamaneri - Eduthunaathuruthi Street	.	Rajendhiran
25	Palamaneri	Palamaneri - Eduthunaathuruthi Street	549	RAMAR
26	Palamaneri	Palamaneri - Eduthunaathuruthi Street	575	Ramasanthiran
27	Palamaneri	Palamaneri - Eduthunaathuruthi Street	52/9	Ratha Muthu Kumar
28	Palamaneri	Palamaneri - Eduthunaathuruthi Street	0	Rathina vell

SL	Gram Panchayat	Village /Street	House No.	Family Head
29	Palamaneri	Palamaneri - Eduthunaathuruthi Street	79	Ravisandran
30	Palamaneri	Palamaneri - Eduthunaathuruthi Street	583	Saundarajan
31	Palamaneri	Palamaneri - Eduthunaathuruthi Street	567	Seenivasan
32	Palamaneri	Palamaneri - Eduthunaathuruthi Street	578	Seicila
33	Palamaneri	Palamaneri - Eduthunaathuruthi Street	548/a	Sithalakshmi
34	Palamaneri	Palamaneri - Eduthunaathuruthi Street	577	Srinivasan
35	Palamaneri	Palamaneri - Eduthunaathuruthi Street	0	SUBAIYAN
36	Palamaneri	Palamaneri - Eduthunaathuruthi Street	560	Vasugi
37	Palamaneri	Palamaneri - Eduthunaathuruthi Street	553	Karupayan
38	Palamaneri	Palamaneri - Eduthunaathuruthi Street	584	Saravanakumar
39	Palamaneri	Palamaneri - Eduthunaathuruthi Street	581	Dhanalakshmi
40	Palamaneri	Palamaneri - Eduthunaathuruthi Street	576	Dhuraiarasan
41	Palamaneri	Palamaneri - Eduthunaathuruthi Street	235	Balu
42	Palamaneri	Palamaneri - Eduthunaathuruthi Street	574	Rajindharan
43	Palamaneri	Palamaneri - Eduthunaathuruthi Street	38	Leelavathi
44	Palamaneri	Palamaneri - Eduthunaathuruthi Street	37	Vadivelu
45	Palamaneri	Palamaneri - Eduthunaathuruthi Street	584/1	Jayalakshmi
46	Palamaneri	Palamaneri - Main Road	351	A.Pichai Muhammad
47	Palamaneri	Palamaneri - Maadhakovil Street	526	A.Selva Kumar
48	Palamaneri	Palamaneri - Kaaliyamman Kovil Street	458	A.Thevaraj
49	Palamaneri	Palamaneri - Amman Kaalani	No	Aarumugam
50	Palamaneri	Palamaneri - Main Road	351	abdula azha
51	Palamaneri	Palamaneri - Kaaliyamman Kovil Street	_	Achimuthu
52	Palamaneri	Palamaneri - Maadhakovil Street	454	Adaikalam
53	Palamaneri	Palamaneri - Maadhakovil Street	0	Adaikalam
54	Palamaneri	Palamaneri - Maadhakovil Street	494	Adaikalasamy
55	Palamaneri	Palamaneri - Savaeriyarkovil Street	388	Adaikkalam

SL	Gram Panchayat	Village /Street	House No.	Family Head
56	Palamaneri	Palamaneri - Maadhakovil Street	.	Alaks pandiyan
57	Palamaneri	Palamaneri - Maadhakovil Street	491/1	albonez
58	Palamaneri	Palamaneri - Maadhakovil Street	485	Amalraj
59	Palamaneri	Palamaneri - Savaeriyarkovil Street	382	AMALRAJ
60	Palamaneri	Palamaneri - Agraaram Vadakutaerku Street	109	Amsavalli
61	Palamaneri	Palamaneri - Maadhakovil Street	484	Anadh
62	Palamaneri	Palamaneri - Puthukaalani Street	321	Anadharaj
63	Palamaneri	Palamaneri - Agraaram Vadakutaerku Street	93/1	Anandhan
64	Palamaneri	Palamaneri - Main Road	363	anandhavalli
65	Palamaneri	Palamaneri - Main Road	375	Anjammal
66	Palamaneri	Palamaneri - Kaaliyamman Kovil Street	No	Annamalai
67	Palamaneri	Palamaneri - Maadhakovil Street	373	Anparasu
68	Palamaneri	Palamaneri - Main Road	..	Anthoniammal
69	Palamaneri	Palamaneri - Maadhakovil Street	486	Anthony sami
70	Palamaneri	Palamaneri - Maadhakovil Street	73B	Apalavanan
71	Palamaneri	Palamaneri - Bajaneimaada Street	22/1	Archunan
72	Palamaneri	Palamaneri - Savaeriyarkovil Street	74	Arikilraj
73	Palamaneri	Palamaneri - Savaeriyarkovil Street	396	arivalagan
74	Palamaneri	Palamaneri - Maadhakovil Street	546	Arockiamary
75	Palamaneri	Palamaneri - Savaeriyarkovil Street	400	Arockiamary
76	Palamaneri	Palamaneri - Savaeriyarkovil Street	411	Arockyasamy
77	Palamaneri	Palamaneri - Savaeriyarkovil Street	.	Arokiyathas
78	Palamaneri	Palamaneri - Savaeriyarkovil Street	388	Arokiyathas
79	Palamaneri	Palamaneri - Maadhakovil Street	0	Arokkiya Mary
80	Palamaneri	Palamaneri - Maadhakovil Street	512	Arul sami
81	Palamaneri	Palamaneri - Maadhakovil Street	0	Arul samy
82	Palamaneri	Palamaneri - Bajaneimaada Street	179/1	Arumpu
83	Palamaneri	Palamaneri - Main Road	303	ARUMUGAM
84	Palamaneri	Palamaneri - Kaaliyamman Kovil Street	452	Arumugam

SL	Gram Panchayat	Village /Street	House No.	Family Head
85	Palamaneri	Palamaneri - Bajaneimaada Street	0	Arumugam
86	Palamaneri	Palamaneri - Puthur Street	0	Arumugam
87	Palamaneri	Palamaneri - Ambalakaara Street	275	Arumugam
88	Palamaneri	Palamaneri - Puthur Street	220	arumugam natrajan
89	Palamaneri	Palamaneri - Main Road	425	Arun Kumar
90	Palamaneri	Palamaneri - Main Road	425	Arun Kumar
91	Palamaneri	Palamaneri - Maadhakovil Street	0	Arun Raj
92	Palamaneri	Palamaneri - Maadhakovil Street	506	Arunkumar
93	Palamaneri	Palamaneri - Main Road	57/2	Ashok
94	Palamaneri	Palamaneri - Main Road	339	Babin
95	Palamaneri	Palamaneri - Main Road	305	Baby
96	Palamaneri	Palamaneri - Bajaneimaada Street	1/143	Baby
97	Palamaneri	Palamaneri - Agraaram Vadakutaerku Street	.	bagavathi
98	Palamaneri	Palamaneri - Main Road	348/1	Bakiyam
99	Palamaneri	Palamaneri - Main Road	79	Bala murugan
100	Palamaneri	Palamaneri - Agraaram Kilakumaerku Street	12/1	Balaji
101	Palamaneri	Palamaneri - Agraaram Vadakutaerku Street	115	Balajrishnan
102	Palamaneri	Palamaneri - Bajaneimaada Street	0	BALAKUMAR
103	Palamaneri	Palamaneri - Natham Street	201	Balasubramani
104	Palamaneri	Palamaneri - Maadhakovil Street	_	Balu
105	Palamaneri	Palamaneri - Maadhakovil Street	489	Bastian Raja
106	Palamaneri	Palamaneri - Savaeriyarkovil Street	.	Baulraj
107	Palamaneri	Palamaneri - Puthur Street	2/235	beer Muhammad
108	Palamaneri	Palamaneri - Savaeriyarkovil Street	375	Beneticloba
109	Palamaneri	Palamaneri - Savaeriyarkovil Street	388	Bhagyaraj
110	Palamaneri	Palamaneri - Maadhakovil Street	375	Bhakiyaraj
111	Palamaneri	Palamaneri - Uupukaatci Street	227	Bharathi
112	Palamaneri	Palamaneri - Amman Kaalani	0	CHANDIRAVALI
113	Palamaneri	Palamaneri - Savaeriyarkovil Street	388	Chinappan

SL	Gram Panchayat	Village /Street	House No.	Family Head
114	Palamaneri	Palamaneri - Main Road	.	Chinna ponnu
115	Palamaneri	Palamaneri - Ambalakaara Street	nil	Chinna ponnu
116	Palamaneri	Palamaneri - Ambalakaara Street	.	Chinnaiya
117	Palamaneri	Palamaneri - Agraaram Vadakutaerku Street	21	chinnaponnu
118	Palamaneri	Palamaneri - Maadhakovil Street	510	chinnappan
119	Palamaneri	Palamaneri - Main Road	_	Chinnaswamy
120	Palamaneri	Palamaneri - Main Road	612	Chinnathal
121	Palamaneri	Palamaneri - Amman Kaalani	365	Chithra
122	Palamaneri	Palamaneri - Savaeriyarkovil Street	378	Daisy
123	Palamaneri	Palamaneri - Main Road	425	David Kumar
124	Palamaneri	Palamaneri - Maadhakovil Street	.	Davitraj
125	Palamaneri	Palamaneri - Main Road	0	Dhanaball
126	Palamaneri	Palamaneri - Kaaliyamman Kovil Street	451	DHANAM
127	Palamaneri	Palamaneri - Natham Street	197	Dhanavali
128	Palamaneri	Palamaneri - Main Road	0	DHARMARAJ
129	Palamaneri	Palamaneri - Puthur Street	231	dhurairaj.M
130	Palamaneri	Palamaneri - Natham Street	0	DINESH KUMAR
131	Palamaneri	Palamaneri - Maadhakovil Street	489	Distin
132	Palamaneri	Palamaneri - Maadhakovil Street	506	Domiknirmalkumar
133	Palamaneri	Palamaneri - Savaeriyarkovil Street	461	Fathima
134	Palamaneri	Palamaneri - Maadhakovil Street	157/3	Filominal
135	Palamaneri	Palamaneri - Savaeriyarkovil Street	.	fransis
136	Palamaneri	Palamaneri - Puthur Street	233	GANDHIMATHI
137	Palamaneri	Palamaneri - Puthur Street	227	Ganesan
138	Palamaneri	Palamaneri - Savaeriyarkovil Street	.	George William
139	Palamaneri	Palamaneri - Agraaram Kilakumaerku Street	0	Gopi
140	Palamaneri	Palamaneri - Natham Street	206	Govindharaj
141	Palamaneri	Palamaneri - Kaaliyamman Kovil Street	450	GUNASEKAR
142	Palamaneri	Palamaneri - Maadhakovil Street	0	Gunaselan

SL	Gram Panchayat	Village /Street	House No.	Family Head
143	Palamaneri	Palamaneri - Savaeriyarkovil Street	38	Hendri Marsk
144	Palamaneri	Palamaneri - Bajaneimaada Street	-	Ilakovan
145	Palamaneri	Palamaneri - Agraaram Kilakumaerku Street	No	Ilangovam
146	Palamaneri	Palamaneri - Natham Street	60/1	Ilangovan
147	Palamaneri	Palamaneri - Kaaliyamman Kovil Street	434	Ilayaraja
148	Palamaneri	Palamaneri - Main Road	301	Indrakumar
149	Palamaneri	Palamaneri - Maadhakovil Street	450	Irudhayaraj
150	Palamaneri	Palamaneri - Maadhakovil Street	0	Iruthaya Mary
151	Palamaneri	Palamaneri - Main Road	285	isravel
152	Palamaneri	Palamaneri - Amman Kaalani	370/1	j.jeeva
153	Palamaneri	Palamaneri - Main Road	351	jakirhussian
154	Palamaneri	Palamaneri - Savaeriyarkovil Street	383	John Kennedy
155	Palamaneri	Palamaneri - Savaeriyarkovil Street	388	John Peter
156	Palamaneri	Palamaneri - Savaeriyarkovil Street	410	Jeyaraj
157	Palamaneri	Palamaneri - Maadhakovil Street	547	Javamalamarry
158	Palamaneri	Palamaneri - Uupukaatci Street	40/1	Jayalakshmi
159	Palamaneri	Palamaneri - Bajaneimaada Street	1/178	JAYAPAL
160	Palamaneri	Palamaneri - Maadhakovil Street	0	Jebammal
161	Palamaneri	Palamaneri - Puthukaalani Street	318	Jeeva Kumar
162	Palamaneri	Palamaneri - Main Road	6	Jeindhi
163	Palamaneri	Palamaneri - Maadhakovil Street	375	Jerin
164	Palamaneri	Palamaneri - Maadhakovil Street	0	JESINTHA MARY
165	Palamaneri	Palamaneri - Maadhakovil Street	604	Jesurathinam
166	Palamaneri	Palamaneri - Amman Kaalani	3/131	Jeyaraman
167	Palamaneri	Palamaneri - Maadhakovil Street	437	George
168	Palamaneri	Palamaneri - Maadhakovil Street	.	Joseph
169	Palamaneri	Palamaneri - Maadhakovil Street	513	Joseph
170	Palamaneri	Palamaneri - Maadhakovil Street	474/1	Joseph
171	Palamaneri	Palamaneri - Agraaram Kilakumaerku Street	79	jothi

SL	Gram Panchayat	Village /Street	House No.	Family Head
172	Palamaneri	Palamaneri - Agraaram Vadakutaerku Street	79	K .Saravanan
173	Palamaneri	Palamaneri - Main Road	...	K. Marimuthu
174	Palamaneri	Palamaneri - Ambalakaara Street	_	Kalaiymoorthy
175	Palamaneri	Palamaneri - Kaaliyamman Kovil Street	434	Kalidas
176	Palamaneri	Palamaneri - Agraaram Kilakumaerku Street	56/1	Kalidhas
177	Palamaneri	Palamaneri - Bajaneimaada Street	189	Kaliyamoorthi
178	Palamaneri	Palamaneri - Main Road	288	Kaliyamoorthy
179	Palamaneri	Palamaneri - Agraaram Kilakumaerku Street	118/1	Kalyanasuntharam
180	Palamaneri	Palamaneri - Natham Street	0	KAMARAJ
181	Palamaneri	Palamaneri - Uupukaatci Street	32	KANDHAVAL
182	Palamaneri	Palamaneri - Agraaram Vadakutaerku Street	79	KANDHAVAL
183	Palamaneri	Palamaneri - Puthur Street	233	Kanesan
184	Palamaneri	Palamaneri - Main Road	139	Kannan
185	Palamaneri	Palamaneri - Amman Kaalani	368	Kannan
186	Palamaneri	Palamaneri - Natham Street	201	Kannan
187	Palamaneri	Palamaneri - Natham Street	1/169	Kannan
188	Palamaneri	Palamaneri - Bajaneimaada Street	192	Kannathasan
189	Palamaneri	Palamaneri - Kaaliyamman Kovil Street	452	Karthikeyan
190	Palamaneri	Palamaneri - Natham Street	.	Karthikeyan
191	Palamaneri	Palamaneri - Natham Street	211	Karupaiyan
192	Palamaneri	Palamaneri - Agraaram Vadakutaerku Street	65/1	karupaiyan
193	Palamaneri	Palamaneri - Main Road	612	Karuppayi
194	Palamaneri	Palamaneri - Savaeriyarkovil Street	412	Kithari ammal
195	Palamaneri	Palamaneri - Maadhakovil Street	421	kolantha Sami
196	Palamaneri	Palamaneri - Agraaram Kilakumaerku Street	30/1	Kowsalya
197	Palamaneri	Palamaneri - Maadhakovil Street	No	Krishinraja
198	Palamaneri	Palamaneri - Agraaram Kilakumaerku Street	58/1	Krishna
199	Palamaneri	Palamaneri - Agraaram Kilakumaerku Street	35	Krishnamoorthy
200	Palamaneri	Palamaneri - Maadhakovil Street	531	Kulandhaisamy

SL	Gram Panchayat	Village /Street	House No.	Family Head
201	Palamaneri	Palamaneri - Maadhakovil Street	524	Kumar
202	Palamaneri	Palamaneri - Maadhakovil Street	0	KUMAR
203	Palamaneri	Palamaneri - Uupukaatci Street	226	Kumara Sami
204	Palamaneri	Palamaneri - Bajaneimaada Street	0	Kumaravel
205	Palamaneri	Palamaneri - Ambalakaara Street	276	Kupupusamy
206	Palamaneri	Palamaneri - Maadhakovil Street	520	Kuyanthaiteresal
207	Palamaneri	Palamaneri - Savaeriyarkovil Street	375	Kuzhanthaitarasi
208	Palamaneri	Palamaneri - Amman Kaalani	367	Lakshmanan
209	Palamaneri	Palamaneri - Maadhakovil Street	433	Lakshmi
210	Palamaneri	Palamaneri - Bajaneimaada Street	143	Lakshmi
211	Palamaneri	Palamaneri - Agraaram Vadakutaerku Street	75	Lakshmi
212	Palamaneri	Palamaneri - Savaeriyarkovil Street	0	Lawrence
213	Palamaneri	Palamaneri - Main Road	_	Leorobert
214	Palamaneri	Palamaneri - Kaaliyamman Kovil Street	0	Lilly Mary
215	Palamaneri	Palamaneri - Main Road	.	Logaraj
216	Palamaneri	Palamaneri - Maadhakovil Street	437	Logidoss
217	Palamaneri	Palamaneri - Maadhakovil Street	537	Loorthu seviyar
218	Palamaneri	Palamaneri - Maadhakovil Street	0	Lorrence
219	Palamaneri	Palamaneri - Amman Kaalani	No	Lothu
220	Palamaneri	Palamaneri - Maadhakovil Street	.	Lourdaxavier
221	Palamaneri	Palamaneri - Main Road	622/2	M.pazanivel
222	Palamaneri	Palamaneri - Natham Street	217	M.Subramaniyan
223	Palamaneri	Palamaneri - Main Road	26	Madhan kumar
224	Palamaneri	Palamaneri - Maadhakovil Street	491	Madhanprakash
225	Palamaneri	Palamaneri - Natham Street	.	Madhiazhagan
226	Palamaneri	Palamaneri - Uupukaatci Street	0	Madhiyalagan
227	Palamaneri	Palamaneri - Amman Kaalani	No	Magenthira
228	Palamaneri	Palamaneri - Agraaram Kilakumaerku Street	31	Mahalakshmi
229	Palamaneri	Palamaneri - Main Road	301	malarkodi

SL	Gram Panchayat	Village /Street	House No.	Family Head
230	Palamaneri	Palamaneri - Bajaneimaada Street	0	Mangalam
231	Palamaneri	Palamaneri - Maadhakovil Street	484	Mani
232	Palamaneri	Palamaneri - Amman Kaalani	3/131	Mani
233	Palamaneri	Palamaneri - Amman Kaalani	2/1	Manikandan
234	Palamaneri	Palamaneri - Natham Street	212	Manikandan
235	Palamaneri	Palamaneri - Bajaneimaada Street	162	Manikandan
236	Palamaneri	Plamaneri - Agraharam Kilakumaerkku Street	110	Manikantan
237	Palamaneri	Plamaneri - Uupukaatci Street	253	Manogarar
238	Palamaneri	Palamaneri - Amman Kaalani	No	Manonmani
239	Palamaneri	Palmaneri - Main Road	298	Mari iya
240	Palamaneri	Plamaneri - Agraharam Kilakumaerkku Street	63	Marimuthu
241	Palamaneri	Plamaneri - Agraharam Kilakumaerkku Street	5	Mariyappan
242	Palamaneri	Plamaneri - Agraharam Kilakumaerkku Street	28/1	Mathuram
243	Palamaneri	Palamaneri - Puthukaalani Street	321	Mazhilaravan
244	Palamaneri	Palmaneri - Main Road	425	Micheal dhanaraj
245	Palamaneri	Palamaneri - Puthukaalani Street	313	MICHEL RAJ
246	Palamaneri	Palamaneri - Agraharam Vadakutaerku Street	121	Mogan
247	Palamaneri	Plamaneri - Agraharam Kilakumaerkku Street	5	Mohan
248	Palamaneri	Palamaneri - Amman Kaalani	0	Mohan Raj
249	Palamaneri	Palamaneri - Kaaliyamman Kovil Street	425	MOHANAAMMBAL
250	Palamaneri	Palamaneri - Bajaneimaada Street	No	Mohgan
251	Palamaneri	Palamaneri - Maadhakovil Street	459	Motcheamary
252	Palamaneri	Palmaneri - Main Road	_	Muniswamy
253	Palamaneri	Plamaneri - Agraharam Kilakumaerkku Street	70/1	Muralikumar
254	Palamaneri	Palmaneri - Main Road	327	Murgesan
255	Palamaneri	Palamaneri - Bajaneimaada Street	129	Murugadass
256	Palamaneri	Palmaneri - Main Road	.	Murugan
257	Palamaneri	Palamaneri - Natham Street	213	Muruganadham
258	Palamaneri	Plamaneri - Agraharam Kilakumaerkku Street	1/120	muruganandham

SL	Gram Panchayat	Village /Street	House No.	Family Head
259	Palamaneri	Palamaneri - Bajaneimaada Street	2/152	Muruganatham
260	Palamaneri	Palamaneri - Bajaneimaada Street	1/140	Muruganatham
261	Palamaneri	Plamaneri - Agraharam Kilakumaerkku Street	46	Muruganatham
262	Palamaneri	Palamaneri - Savaeriyarkovil Street	403	Muthalaimuthu
263	Palamaneri	Palmaneri - Main Road	142	Muthu
264	Palamaneri	Palamaneri - Agraharam Vadakutaerku Street	96	Muthu
265	Palamaneri	Palamaneri - Ambalakaara Street	0	Muthukumar
266	Palamaneri	Palamaneri - Amman Kaalani	No	Nagambal
267	Palamaneri	Plamaneri - Agraharam Kilakumaerkku Street	47	Nagarajan
268	Palamaneri	Palmaneri - Main Road	0	Nagarasu
269	Palamaneri	Palmaneri - Main Road	300	nagavalli
270	Palamaneri	Palamaneri - Agraharam Vadakutaerku Street	1/105	nagavalli
271	Palamaneri	Palamaneri - Kaaliyamman Kovil Street	452	Natarajan
272	Palamaneri	Palamaneri - Bajaneimaada Street	123	Natarajan
273	Palamaneri	Palmaneri - Main Road	339	Nepoliyan
274	Palamaneri	Palamaneri - Bajaneimaada Street	1/136	Nepoliyan
275	Palamaneri	Palamaneri - Natham Street	206	Nithyanantham
276	Palamaneri	Palamaneri - Agraharam Vadakutaerku Street	90/1	P.Saravanan
277	Palamaneri	Palamaneri - Bajaneimaada Street	2/152	Palani
278	Palamaneri	Plamaneri - Uupukaatci Street	4/249	Palani sami
279	Palamaneri	Palamaneri - Puthukaalani Street	322	Palaniyandi
280	Palamaneri	Palamaneri - Ambalakaara Street	278	PALANIYANDI
281	Palamaneri	Palamaneri - Bajaneimaada Street	77	Palasupramaniyan
282	Palamaneri	Plamaneri - Agraharam Kilakumaerkku Street	16/1	Palnikumar
283	Palamaneri	Palamaneri - Maadhakovil Street	0	Pandian
284	Palamaneri	Palamaneri - Bajaneimaada Street	188	Pandian
285	Palamaneri	Palamaneri - Maadhakovil Street	.	Pandiyaraj
286	Palamaneri	Palamaneri - Natham Street	203	Paneer selvam
287	Palamaneri	Plamaneri - Uupukaatci Street	250	Panerselvam

SL	Gram Panchayat	Village /Street	House No.	Family Head
288	Palamaneri	Palamaneri - Natham Street	198	Panneerselvam
289	Palamaneri	Palamaneri - Maadhakovil Street	0	Pannir selvam
290	Palamaneri	Palamaneri - Maadhakovil Street	492	Pannirselvam
291	Palamaneri	Palamaneri - Bajaneimaada Street	No	Pannirselvam
292	Palamaneri	Palamaneri - Kaaliyamman Kovil Street	452	Panniselvam
293	Palamaneri	Palamaneri - Amman Kaalani	_	Parvathi
294	Palamaneri	Palamaneri - Bajaneimaada Street	156	Paskala
295	Palamaneri	Palamaneri - Main Road	393/1	Pattu
296	Palamaneri	Palamaneri - Savaeriyarkovil Street	0	Paul raj
297	Palamaneri	Palamaneri - Ambalakaara Street	0	PECHIYAE
298	Palamaneri	Palamaneri - Maadhakovil Street	421	Penjmen
299	Palamaneri	Palamaneri - Agraaram Vadakutaerku Street	76	Perumal
300	Palamaneri	Palamaneri - Savaeriyarkovil Street	339	peter
301	Palamaneri	Palamaneri - Main Road	291	Pichai
302	Palamaneri	Palamaneri - Maadhakovil Street	0	PICHAJ
303	Palamaneri	Palamaneri - Natham Street	203	Pichaiammal
304	Palamaneri	Palamaneri - Uupukaatci Street	0	Pichaiammal
305	Palamaneri	Palamaneri - Kaaliyamman Kovil Street	.	pichaiya
306	Palamaneri	Palamaneri - Maadhakovil Street	471	Pichaiyammal
307	Palamaneri	Palamaneri - Agraaram Kilakumaerku Street	166	pichaiyarasu
308	Palamaneri	Palamaneri - Maadhakovil Street	.	Pieter
309	Palamaneri	Palamaneri - Maadhakovil Street	537	Pilominal
310	Palamaneri	Palamaneri - Agraaram Kilakumaerku Street	98	Poovanesvari
311	Palamaneri	Palamaneri - Maadhakovil Street	3/139	Potubagiyam
312	Palamaneri	Palamaneri - Natham Street	220	Pramila
313	Palamaneri	Palamaneri - Main Road	.	prasath
314	Palamaneri	Palamaneri - Kaaliyamman Kovil Street	436	Puratchi selvam
315	Palamaneri	Palamaneri - Natham Street	190	Pushpavali
316	Palamaneri	Palamaneri - Natham Street	.	pushpavalli

SL	Gram Panchayat	Village /Street	House No.	Family Head
317	Palamaneri	Palamaneri - Agraaram Kilakumaerku Street	53/1	Radhakrishnan
318	Palamaneri	Palamaneri - Amman Kaalani	550	Ragarajan
319	Palamaneri	Palamaneri - Maadhakovil Street	509	Raj
320	Palamaneri	Palamaneri - Natham Street	210	Raj Kumar
321	Palamaneri	Palamaneri - Puthukaalani Street	316	Raj Kumar
322	Palamaneri	Palamaneri - Main Road	0	Raja
323	Palamaneri	Palamaneri - Uupukaatci Street	.	Raja
324	Palamaneri	Palamaneri - Maadhakovil Street	485	Raja jan posgar
325	Palamaneri	Palamaneri - Natham Street	197	Rajakumar
326	Palamaneri	Palamaneri - Main Road	No	Rajalajlaksmu
327	Palamaneri	Palamaneri - Agraaram Kilakumaerku Street	95	RAJALAKAHMI
328	Palamaneri	Palamaneri - Agraaram Kilakumaerku Street	25/1	Rajalakshmi
329	Palamaneri	Palamaneri - Maadhakovil Street	0	RAJANBOSKO
330	Palamaneri	Palamaneri - Savaeriyarkovil Street	384	Rajangam
331	Palamaneri	Palamaneri - Main Road	338	RAJENDIRAN
332	Palamaneri	Palamaneri - Bajaneimaada Street	1/135	Rajendra.S
333	Palamaneri	Palamaneri - Bajaneimaada Street	0	Rajendran
334	Palamaneri	Palamaneri - Ambalakaara Street	.	Rajendran
335	Palamaneri	Palamaneri - Main Road	309	Rajenthiran
336	Palamaneri	Palamaneri - Maadhakovil Street	521	Rajenthiran
337	Palamaneri	Palamaneri - Agraaram Kilakumaerku Street	85	Rajeshwari
338	Palamaneri	Palamaneri - Maadhakovil Street	.	Rajini
339	Palamaneri	Palamaneri - Puthur Street	226	Rajkumar
340	Palamaneri	Palamaneri - Agraaram Vadakutaerku Street	13/1	Rajkumar
341	Palamaneri	Palamaneri - Bajaneimaada Street	1/167	Raju
342	Palamaneri	Palamaneri - Kaaliyamman Kovil Street	nil	Rakhini
343	Palamaneri	Palamaneri - Main Road	347	Ramar
344	Palamaneri	Palamaneri - Main Road	286	Ramayi
345	Palamaneri	Palamaneri - Maadhakovil Street	537	Ramesh

SL	Gram Panchayat	Village /Street	House No.	Family Head
346	Palamaneri	Palamaneri - Agraaram Vadakutaerku Street	94	Ramesh
347	Palamaneri	Palamaneri - Kaaliyamman Kovil Street	457	Rameshkumar
348	Palamaneri	Palamaneri - Bajaneimaada Street	No	Ramkumar
349	Palamaneri	Palamaneri - Bajaneimaada Street	1/143	Rammurthy
350	Palamaneri	Palamaneri - Natham Street	199	Rangarajan
351	Palamaneri	Palamaneri - Savaeriyarkovil Street	.	Rani
352	Palamaneri	Plamaneri - Agraaram Kilakumaerkkku Street	37/1	Rani
353	Palamaneri	Plamaneri - Uupukaatci Street	0	Rasathi
354	Palamaneri	Palamaneri - Natham Street	199	Rathinakumar
355	Palamaneri	Palamaneri - Natham Street	97	Rathinam
356	Palamaneri	Palamaneri - Main Road	294	Ravi
357	Palamaneri	Palamaneri - Natham Street	.	Ravi Kumar
358	Palamaneri	Palamaneri - Agraaram Vadakutaerku Street	73/1	ravichandran
359	Palamaneri	Palamaneri - Puthur Street	243	Ravisanthiran
360	Palamaneri	Palamaneri - Savaeriyarkovil Street	396	rayapan
361	Palamaneri	Palamaneri - Maadhakovil Street	439	Regeenameri
362	Palamaneri	Palamaneri - Maadhakovil Street	523	Regina
363	Palamaneri	Palamaneri - Savaeriyarkovil Street	377	Regina Mary
364	Palamaneri	Palamaneri - Maadhakovil Street	424/1	richard
365	Palamaneri	Palamaneri - Maadhakovil Street	0	Rurthu
366	Palamaneri	Palamaneri - Puthur Street	223	S. Ravichandran
367	Palamaneri	Palamaneri - Main Road	350	S.Durairaj
368	Palamaneri	Palamaneri - Maadhakovil Street	85/4	Sabastiyar
369	Palamaneri	Palamaneri - Main Road	57/2	Sadhishkumar
370	Palamaneri	Palamaneri - Amman Kaalani	..	Sagayajayaraj
371	Palamaneri	Palamaneri - Maadhakovil Street	439	Sagayarani
372	Palamaneri	Palamaneri - Maadhakovil Street	0	Sakthivel
373	Palamaneri	Palamaneri - Maadhakovil Street	147/1	Sandraseker
374	Palamaneri	Palamaneri - Ambalakaara Street	272/1	Sangar

SL	Gram Panchayat	Village /Street	House No.	Family Head
375	Palamaneri	Plamaneri - Agraaram Kilakumaerkkku Street	1/124	sanmuga sundharam
376	Palamaneri	Palamaneri - Bajaneimaada Street	1/133	SANMUGAM
377	Palamaneri	Palamaneri - Bajaneimaada Street	180	SANMUGA SUNDARAM
378	Palamaneri	Palamaneri - Maadhakovil Street	438	Santhana Sami
379	Palamaneri	Palamaneri - Maadhakovil Street	.	Santhanam
380	Palamaneri	Palamaneri - Bajaneimaada Street	128	Sarasu
381	Palamaneri	Palamaneri - Natham Street	197	Sarasvathi
382	Palamaneri	Palamaneri - Kaaliyamman Kovil Street	0	SARAVANAKUMAR
383	Palamaneri	Palamaneri - Natham Street	No	Saravanakumar
384	Palamaneri	Palamaneri - Bajaneimaada Street	215	Saravanakumar
385	Palamaneri	Palamaneri - Puthur Street	46/1	Saravanakumar
386	Palamaneri	Palamaneri - Main Road	0	SARAVANAN
387	Palamaneri	Palamaneri - Puthur Street	154	SARAVANAN
388	Palamaneri	Palamaneri - Puthukaalani Street	318	Sasivarnam
389	Palamaneri	Palamaneri - Main Road	305	Sathish
390	Palamaneri	Palamaneri - Maadhakovil Street	0	Sathiyaraj
391	Palamaneri	Palamaneri - Maadhakovil Street	517	Sausaibal
392	Palamaneri	Palamaneri - Maadhakovil Street	0	Savariammal
393	Palamaneri	Palamaneri - Savaeriyarkovil Street	.	Savarithas
394	Palamaneri	Palamaneri - Main Road	339	Savaryamal meri
395	Palamaneri	Palamaneri - Puthur Street	0	Savithri
396	Palamaneri	Palamaneri - Savaeriyarkovil Street	396	Sebastian
397	Palamaneri	Palamaneri - Maadhakovil Street	.	sebastiyar
398	Palamaneri	Palamaneri - Bajaneimaada Street	166	Sekar
399	Palamaneri	Palamaneri - Uupukaatci Street	.	Sekar
400	Palamaneri	Palamaneri - Puthur Street	238	sekar
401	Palamaneri	Palamaneri - Maadhakovil Street	544	Selinamarri
402	Palamaneri	Palamaneri - Main Road	393/1	Selva Kumar

SL	Gram Panchayat	Village /Street	House No.	Family Head
403	Palamaneri	Palamaneri - Puthur Street	13	Selvakumar
404	Palamaneri	Palamaneri - Amman Kaalani	362	Selvam
405	Palamaneri	Palamaneri - Maadhakovil Street	521	Selvamani
406	Palamaneri	Palamaneri - Maadhakovil Street	441	Selvanathan
407	Palamaneri	Palamaneri - Maadhakovil Street	0	SELVARAJ
408	Palamaneri	Palamaneri - Maadhakovil Street	3/490	Selvaraj
409	Palamaneri	Palamaneri - Savaeriyarkovil Street	396	Selvaraj
410	Palamaneri	Plamaneri - Agraharam Kilakumaerkku Street	28/1	Selvi
411	Palamaneri	Plamaneri - Uupukaatci Street	254	Sembeni selvam
412	Palamaneri	Palamaneri - Bajaneimaada Street	44	Senthil Kumar
413	Palamaneri	Palamaneri - Main Road	_	Senthilkumar
414	Palamaneri	Palamaneri - Amman Kaalani	0	SENTHILKUMAR
415	Palamaneri	Palamaneri - Puthukaalani Street	338	Sesu Raj
416	Palamaneri	Palamaneri - Savaeriyarkovil Street	.	seviyar
417	Palamaneri	Palamaneri - Maadhakovil Street	504	Seviyar bhagyaraj
418	Palamaneri	Palamaneri - Main Road	351	shajahan
419	Palamaneri	Palamaneri - Natham Street	203	Shivakumar
420	Palamaneri	Palamaneri - Agraaram Vadakutaerku Street	0	Silochana
421	Palamaneri	Palamaneri - Savaeriyarkovil Street	402	Siluvaimanikam
422	Palamaneri	Palamaneri - Maadhakovil Street	506	singaraiyar
423	Palamaneri	Palamaneri - Ambalakaara Street	273	Sinna raj
424	Palamaneri	Palamaneri - Bajaneimaada Street	Ni	Sinnarashu
425	Palamaneri	Palamaneri - Bajaneimaada Street	.	Sivakumar
426	Palamaneri	Palamaneri - Bajaneimaada Street	123	Sivakumar
427	Palamaneri	Palamaneri - Savaeriyarkovil Street	383	Sosaiammal
428	Palamaneri	Palamaneri - Main Road	.	Srinivasan
429	Palamaneri	Plamaneri - Agraharam Kilakumaerkku Street	41	Srinivasan
430	Palamaneri	Palamaneri - Maadhakovil Street	0	Stalin doss
431	Palamaneri	Palamaneri - Maadhakovil Street	.	Stalla mary

SL	Gram Panchayat	Village /Street	House No.	Family Head
432	Palamaneri	Plamaneri - Uupukaatci Street	247	SUBACHANDIRA BOS
433	Palamaneri	Palamaneri - Agraaram Vadakutaerku Street	0	Subramanian
434	Palamaneri	Palamaneri - Ambalakaara Street	283	Subramanian
435	Palamaneri	Palamaneri - Agraaram Vadakutaerku Street	63/1	Subramaniyan
436	Palamaneri	Palamaneri - Maadhakovil Street	474	Sumadhi
437	Palamaneri	Plamaneri - Agraharam Kilakumaerkku Street	No	Sumathi
438	Palamaneri	Plamaneri - Agraharam Kilakumaerkku Street	35/1	Sundharam iyer
439	Palamaneri	Palamaneri - Natham Street	.	Sundharamoorthy
440	Palamaneri	Palamaneri - Bajaneimaada Street	.	Surenthar
441	Palamaneri	Palamaneri - Puthukaalani Street	_	Suresh kumar
442	Palamaneri	Palamaneri - Bajaneimaada Street	43	Surya kala
443	Palamaneri	Palamaneri - Maadhakovil Street	521	Susai rathinam
444	Palamaneri	Palamaneri - Maadhakovil Street	463	susaibalu
445	Palamaneri	Palamaneri - Savaeriyarkovil Street	416	Suseela
446	Palamaneri	Palamaneri - Main Road	364	T.V Rajendhiran
447	Palamaneri	Palamaneri - Savaeriyarkovil Street	.	Thakuraj
448	Palamaneri	Palamaneri - Puthukaalani Street	315	Thamas
449	Palamaneri	Palamaneri - Savaeriyarkovil Street	399	Thanabal
450	Palamaneri	Palamaneri - Main Road	365	Thangadhurai
451	Palamaneri	Palamaneri - Bajaneimaada Street	128	Thangappa
452	Palamaneri	Palamaneri - Bajaneimaada Street	1/177	Thirujenam
453	Palamaneri	Plamaneri - Agraharam Kilakumaerkku Street	No	Thirusngu
454	Palamaneri	Palamaneri - Maadhakovil Street	424	Thurai
455	Palamaneri	Palamaneri - Amman Kaalani	371	Uma
456	Palamaneri	Palamaneri - Kaaliyamman Kovil Street	457	Uthayakumar
457	Palamaneri	Palamaneri - Main Road	.	vadivel
458	Palamaneri	Palamaneri - Natham Street	No	Vairam
459	Palamaneri	Palamaneri - Main Road	0	Varasharajan

SL	Gram Panchayat	Village /Street	House No.	Family Head
460	Palamaneri	Palamaneri - Main Road	325	Varatharajan
461	Palamaneri	Palamaneri - Amman Kaalani	361/3	VEERAPOOCHAN
462	Palamaneri	Palamaneri - Amman Kaalani	352	Velinstan
463	Palamaneri	Palamaneri - Agraharam Kilakumaerkku Street	39	Velmurugan
464	Palamaneri	Palamaneri - Agraharam Kilakumaerkku Street	52/1	Vengatesan
465	Palamaneri	Palamaneri - Agraaram Vadakutaerku Street	77/1	Venkatesan
466	Palamaneri	Palamaneri - Agraharam Kilakumaerkku Street	5	Venugopal
467	Palamaneri	Palamaneri - Puthur Street	127	Venukobal
468	Palamaneri	Palamaneri - Maadhakovil Street	469	Vetriselvan
469	Palamaneri	Palamaneri - Puthukaalani Street	320	Vijay Kumar
470	Palamaneri	Palamaneri - Maadhakovil Street	0	Vijaya
471	Palamaneri	Palamaneri - Agraharam Kilakumaerkku Street	186	Vijaya valli
472	Palamaneri	Palamaneri - Amman Kaalani	365	Vijayan
473	Palamaneri	Palamaneri - Main Road	6	Vijayyan
474	Palamaneri	Palamaneri - Main Road	0	Viji
475	Palamaneri	Palamaneri - Maadhakovil Street	474	Viktoriya
476	Palamaneri	Palamaneri - Savaeriyarkovil Street	410	Vinoth
477	Palamaneri	Palamaneri - Natham Street	193	Vinoth Kumar
478	Palamaneri	Palamaneri - Puthukaalani Street	99	Vinothkumar
479	Palamaneri	Palamaneri - Maadhakovil Street	102	Vinsan
480	Palamaneri	Palamaneri - Maadhakovil Street	489	Vinson
481	Palamaneri	Palamaneri - Natham Street	202	Yeyaprakasi
482	Palamaneri	Palamaneri - Ambalakaara Street	279	Adaikan
483	Palamaneri	Palamaneri - Maadhakovil Street	250	Andhony Prabhu
484	Palamaneri	Palamaneri - Maadhakovil Street	..	AndhonySaamy
485	Palamaneri	Palamaneri - Maadhakovil Street	459/1	Aarulaanandham
486	Palamaneri	Palamaneri - Savaeriyarkovil Street	413	Aarokya Raj
487	Palamaneri	Palamaneri - Natham Street	193	Anbalagan
488	Palamaneri	Palamaneri - Main Road	153	Aatchi Appan

SL	Gram Panchayat	Village /Street	House No.	Family Head
489	Palamaneri	Palamaneri - Maadhakovil Street	475	Aarokya Saamy
490	Palamaneri	Palamaneri - Savaeriyarkovil Street	381	Aarokyamarry
491	Palamaneri	Palamaneri - Main Road	123	Aarumugam
492	Palamaneri	Palamaneri - Bajaneimaada Street	1/134	Aarumugam
493	Palamaneri	Palamaneri - Maadhakovil Street	423	Ilayaraja
494	Palamaneri	Palamaneri - Maadhakovil Street	504	Inbaraj
495	Palamaneri	Palamaneri - Savaeriyarkovil Street	397	Innaseiyamal
496	Palamaneri	Palamaneri - Savaeriyarkovil Street	416	Uubakaradhas
497	Palamaneri	Palamaneri - Savaeriyarkovil Street	386	Aesudhas
498	Palamaneri	Palamaneri - Maadhakovil Street	503	Abneya nayudhayam
499	Palamaneri	Palamaneri - Ambalakaara Street	265	karuppaii
500	Palamaneri	Palamaneri - Ambalakaara Street	..	kaliyapaerumal
501	Palamaneri	Palamaneri - Puthur Street	236	kaliyamoorthy
502	Palamaneri	Palamaneri - Agraaram Vadakutaerku Street	7/1	kamala
503	Palamaneri	Palamaneri - Bajaneimaada Street	...	karthikaeyan
504	Palamaneri	Palamaneri - Savaeriyarkovil Street	416	kaaral Maarksu
505	Palamaneri	Palamaneri - Main Road	282	Kaaveri
506	Palamaneri	Palamaneri - Bajaneimaada Street	151	Krishnamoorthy
507	Palamaneri	Palamaneri - Agraharam Kilakumaerkku Street	5/1	Krishnan
508	Palamaneri	Palamaneri - Agraharam Kilakumaerkku Street	33/1	Krishnamoorthy
509	Palamaneri	Palamaneri - Bajaneimaada Street	181	Kumaru
510	Palamaneri	Palamaneri - Amman Kaalani	361	Gurusaamy
511	Palamaneri	Palamaneri - Maadhakovil Street	423	Kuzhandhaisamy
512	Palamaneri	Palamaneri - Agraharam Kilakumaerkku Street	1/111	Kodhandaraman
513	Palamaneri	Palamaneri - Amman Kaalani	366	Govindhsaamy
514	Palamaneri	Palamaneri - Puthukaalani Street	312	Saagayaraj
515	Palamaneri	Palamaneri - Agraharam Kilakumaerkku Street	67	Sakthivel
516	Palamaneri	Palamaneri - Natham Street	193/1	Sankar

SL	Gram Panchayat	Village /Street	House No.	Family Head
517	Palamaneri	Palamaneri - Maadhakovil Street	422	Sathish
518	Palamaneri	Palamaneri - Natham Street	200	Chandira
519	Palamaneri	Palamaneri - Main Road	337	Chandiran
520	Palamaneri	Palamaneri - Maadhakovil Street	479	Sandhosam
521	Palamaneri	Palamaneri - Maadhakovil Street	504	Saroja
522	Palamaneri	Palamaneri - Agraharam Kilakumaerkku Street	42	Sanmuga sundharam
523	Palamaneri	Palamaneri - Main Road	296	Saanthakumarri
524	Palamaneri	Palamaneri - Agraharam Kilakumaerkku Street	92	Singaravel
525	Palamaneri	Palamaneri - Main Road	121	Chithra
526	Palamaneri	Palamaneri - Bajaneimaada Street	151	Chithra
527	Palamaneri	Palamaneri - Agraaram Vadakutaerku Street	109	Sivaraman
528	Palamaneri	Palamaneri - Natham Street	78/2	Seenuvasan
529	Palamaneri	Palamaneri - Main Road	365	Sundharapingai
530	Palamaneri	Palamaneri - Bajaneimaada Street	64	Sundarajan
531	Palamaneri	Palamaneri - Natham Street	207	Sundarajan
532	Palamaneri	Palamaneri - Agraharam Kilakumaerkku Street	13/1	Sundhar
533	Palamaneri	Palamaneri - Natham Street	216	Subramaniyan
534	Palamaneri	Palamaneri - Bajaneimaada Street	0	Subramaniyan
535	Palamaneri	Palamaneri - Natham Street	203	Subhulakshmi
536	Palamaneri	Palamaneri - Savaeriyarkovil Street	0	Suresh
537	Palamaneri	Palamaneri - Maadhakovil Street	111	Suresh
538	Palamaneri	Palamaneri - Maadhakovil Street	538	Susaiyammal
539	Palamaneri	Palamaneri - Agraaram Vadakutaerku Street	109/1	Suriya Narayanan
540	Palamaneri	Palamaneri - Bajaneimaada Street	181	Senbagavalli
541	Palamaneri	Palamaneri - Bajaneimaada Street	147	Senthilkumar
542	Palamaneri	Palamaneri - Savaeriyarkovil Street	392	Sellapapa
543	Palamaneri	Palamaneri - Ambalakaara Street	..	Sellam
544	Palamaneri	Palamaneri - Main Road	168	Selvaral
545	Palamaneri	Palamaneri - Agraharam Kilakumaerkku Street	0	Salethil

SL	Gram Panchayat	Village /Street	House No.	Family Head
546	Palamaneri	Palamaneri - Main Road	0	Selvakumar
547	Palamaneri	Palamaneri - Main Road	333	Saeviyar
548	Palamaneri	Palamaneri - Ambalakaara Street	282	Solakhan
549	Palamaneri	Palamaneri - Maadhakovil Street	534	Soundhala
550	Palamaneri	Palamaneri - Puthukaalani Street	101	Nyanarathinam
551	Palamaneri	Palamaneri - Maadhakovil Street	123 A	Nyanaprakasam
552	Palamaneri	Palamaneri - Natham Street	2/178	Tamilarasan
553	Palamaneri	Palamaneri - Maadhakovil Street	0	Dharmaraj
554	Palamaneri	Palamaneri - Agraharam Kilakumaerkku Street	0	Dharamajan
555	Palamaneri	Palamaneri - Bajaneimaada Street	135/2	Dhanalakshmi
556	Palamaneri	Palamaneri - Maadhakovil Street	503	Thangapavul
557	Palamaneri	Palamaneri - Savaeriyarkovil Street	391	Thavir
558	Palamaneri	Palamaneri - Maadhakovil Street	0	Thindan
559	Palamaneri	Palamaneri - Maadhakovil Street	496	Thaeriyakumar
560	Palamaneri	Palamaneri - Bajaneimaada Street	52	Natarajan
561	Palamaneri	Palamaneri - Maadhakovil Street	419	Nyanasekar
562	Palamaneri	Palamaneri - Main Road	350	Navanithakrishnan
563	Palamaneri	Palamaneri - Agraaram Vadakutaerku Street	219	Nagarajan
564	Palamaneri	Palamaneri - Agraharam Kilakumaerkku Street	45/1	Natarajan
565	Palamaneri	Palamaneri - Maadhakovil Street	0	Palaniyamal
566	Palamaneri	Palamaneri - Bajaneimaada Street	158	Pannir
567	Palamaneri	Palamaneri - Main Road	nil	Pannirselvam
568	Palamaneri	Palamaneri - Agraaram Vadakutaerku Street	84/1	Pannirselavam
569	Palamaneri	Palamaneri - Maadhakovil Street	0	Fathima
570	Palamaneri	Palamaneri - Agraharam Kilakumaerkku Street	14/1	Banumathi
571	Palamaneri	Palamaneri - Bajaneimaada Street	0	Prakash
572	Palamaneri	Palamaneri - Bajaneimaada Street	***	Prabhu
573	Palamaneri	Palamaneri - Agraaram Vadakutaerku Street	122	Prema
574	Palamaneri	Palamaneri - Maadhakovil Street	553	Philip

SL	Gram Panchayat	Village /Street	House No.	Family Head
575	Palamaneri	Plamaneri - Agraharam Kilakumaerkku Street	4/1	Bhomminadhan
576	Palamaneri	Plamaneri - Agraharam Kilakumaerkku Street	87/1	Pongothai
577	Palamaneri	Palamaneri - Bajaneimaada Street	324	Bhoobalam
578	Palamaneri	Plamaneri - Agraharam Kilakumaerkku Street	714	Mani
579	Palamaneri	Palamaneri - Bajaneimaada Street	178	Manilaa
580	Palamaneri	Palamaneri - Maadhakovil Street	0	Maathiyas
581	Palamaneri	Palamaneri - Puthur Street	0	Mailampaal
582	Palamaneri	Palamaneri - Main Road	0	Malika
583	Palamaneri	Palamaneri - Bajaneimaada Street	73/1	Maarimuthu
584	Palamaneri	Palamaneri - Agraaram Vadakutaerku Street	249	Maarimuthu
585	Palamaneri	Palamaneri - Main Road	328	Meenakshi
586	Palamaneri	Palamaneri - Main Road	49	Muthu
587	Palamaneri	Palamaneri - Amman Kaalani	369	Muthulakshmi
588	Palamaneri	Palamaneri - Main Road	309/1	Muruganandham
589	Palamaneri	Palamaneri - Bajaneimaada Street	37	Muruganandham
590	Palamaneri	Palamaneri - Bajaneimaada Street	0	Muruganandham
591	Palamaneri	Palamaneri - Ambalakaara Street	283	Muniyan
592	Palamaneri	Palamaneri - Bajaneimaada Street	...	Mohan
593	Palamaneri	Palamaneri - Kaaliyamman Kovil Street	494	Rathinasaamy
594	Palamaneri	Palamaneri - Savaeriyarkovil Street	396	Ravi Selvam
595	Palamaneri	Palamaneri - Bajaneimaada Street	2/1	Ravichandran
596	Palamaneri	Palamaneri - Amman Kaalani	554	Rajamani
597	Palamaneri	Palamaneri - Main Road	286/1	Rangammal
598	Palamaneri	Plamaneri - Agraharam Kilakumaerkku Street	31	Raasathi
599	Palamaneri	Palamaneri - Maadhakovil Street	419	Raasu
600	Palamaneri	Palamaneri - Natham Street	195	Raani
601	Palamaneri	Palamaneri - Amman Kaalani	0	Ramesh
602	Palamaneri	Palamaneri - Puthukaalani Street	314	Rayyapan
603	Palamaneri	Palamaneri - Natham Street	0	Rajappa

SL	Gram Panchayat	Village /Street	House No.	Family Head
604	Palamaneri	Palamaneri - Maadhakovil Street	503	Raja Sekar
605	Palamaneri	Palamaneri - Maadhakovil Street	459	Rajathi
606	Palamaneri	Palamaneri - Maadhakovil Street	73	Rajinikanth
607	Palamaneri	Plamaneri - Agraharam Kilakumaerkku Street	66/1	Rajkumar
608	Palamaneri	Plamaneri - Agraharam Kilakumaerkku Street	279	Rajkumar
609	Palamaneri	Palamaneri - Natham Street	78/2	Lakshmi
610	Palamaneri	Palamaneri - Maadhakovil Street	No	Vraprasadham
611	Palamaneri	Palamaneri - Main Road	0	Vignesh
612	Palamaneri	Palamaneri - Maadhakovil Street	442	Vincy
613	Palamaneri	Palamaneri - Puthur Street	0	Vijayakumar
614	Palamaneri	Palamaneri - Maadhakovil Street	450	Vijaya
615	Palamaneri	Plamaneri - Agraharam Kilakumaerkku Street	58/1	Vengatraman
616	Palamaneri	Palamaneri - Agraaram Vadakutaerku Street	82/1	Vengatraman
617	Palamaneri	Plamaneri - Agraharam Kilakumaerkku Street	32	Vengatraman
618	Palamaneri	Palamaneri - Main Road	328/1	Janagi
619	Palamaneri	Plamaneri - Agraharam Kilakumaerkku Street	29/1	Jaainnose
620	Palamaneri	Palamaneri - Main Road	328	Jaaisandharadhas
621	Palamaneri	Palamaneri - Savaeriyarkovil Street	.	Georaj
622	Palamaneri	Palamaneri - Maadhakovil Street	0	Jayaprakash
623	Palamaneri	Palamaneri - Savaeriyarkovil Street	396	Joseph
624	Palamaneri	Palamaneri - Maadhakovil Street	420	Joseph AnTHONY
625	Palamaneri	Palamaneri - Main Road	339	Josephraj
626	Palamaneri	Palamaneri - Main Road	.	Sriram
627	Palamaneri	Palamaneri - Agraaram Vadakutaerku Street	109/2	Hariharan
628	Palamaneri	Plamaneri - Uupukaatci Street	249	Rangaraj
629	Palamaneri	Palamaneri - Maadhakovil Street	159	Veramani

ANNEXURE - II



SOCIO ECONOMIC AND CASTE CENSUS



Ministry of Rural Development

Socio Economic and Caste Census

STATE: TAMILNADU > DISTRICT: Thanjavur > DEVELOPMENT BLOCK: BUDALUR
GRAM PANCHAYAT: Palamaneri [228439]



SECC ABSTRACT

Village	Sex Ratio	Total Household	Excluded Household	Included household	Deprived Household	Zero Deprived Household	Household Owning Land
Palamaneri	968	585	212	0	335	38	136
Total	968	585	212	0	335	38	136

EXCLUDED HOUSEHOLDS

Village	Households with any member earning more than Rs. 10,000 p.m	Households with three or more rooms with pucca walls and pucca roof	Households owning 2.5 acres or more irrigated land with at least one irrigation equipment	Household owning 5 acres or more land irrigated for two or more crop seasons	Households owning 7.5 acres or more land with at least one irrigation equipment	Households having Kisan credit card with the credit limit of Rs.50,000 and above
Palamaneri	58	32	30	17	3	14
Total	58	32	30	17	3	14

INCLUDED HOUSEHOLDS

Village	HH without shelter	Destitute/ living on alms	Manual scavengers	Primitive tribal groups	Legally released bonded labourers
Palamaneri	0	0	0	0	0
Total	0	0	0	0	0

DEPRIVED HOUSEHOLDS

Village	Only one room with kucha walls and kucha roof	No adult member between age 16 to 59	Female headed households with no adult male member between age 16 to 59	Disabled member and no able bodied adult member	SC/ST households	No literate adult above 25 years	Landless households deriving major part of their income from manual casual labour
Palamaneri	169	40	54	1	24	88	303
Total	169	40	54	1	24	88	303



Ministry of Rural Development

Socio Economic and Caste Census

STATE: TAMILNADU > DISTRICT: Thanjavur > DEVELOPMENT BLOCK: BUDALUR
GRAM PANCHAYAT: Palamaneri [228439]



HOUSE OWNERSHIP, LAND OWNERSHIP, MONTHLY INCOME

Village	House Ownership			Land Owned			Households with Highest Earning member Income as		
	Owned	Rented	Any Other	Total unirrigated land (in hectares)	Total irrigated land (in hectares)	Total other irrigated land (in hectares)	Less than Rs. 5,000	Between Rs. 5,000 and Rs 10,000	Rs. 10,000 or more
Palamaneri	520	30	35	9.65	275.50	2.00	447	80	58
Total	520	30	35	9.65	275.50	2.00	447	80	58

MAIN SOURCE OF HOUSEHOLD INCOME

Village	Cultivation	Manual Casual Labour	Part-time or Full-Time Domestic Service	Foraging Rag Picking	Non-agricultural Own Account Enterprise	Begging/Charity/ Alms collection	Others
Palamaneri	63	419	0	0	14	0	89
Total	63	419	0	0	14	0	89

POPULATION

Village	Total Population	SC Population	ST Population	Male	Female	Transgender
Palamaneri	2375	147	0	1207	1168	0
Total	2375	147	0	1207	1168	0

DISTRIBUTION OF POPULATION BY AGE

Village	0-5 Yrs	6-15 Yrs	16-25 Yrs	26-35 Yrs	36-45 Yrs	46-55 Yrs	56-65 Yrs	66-75 Yrs	Above 76 Yrs
Palamaneri	169	385	408	437	338	269	214	110	45
Total	169	385	408	437	338	269	214	110	45

POPULATION BY MARITAL STATUS

Village	Never Married	Currently Married	Widowed	Separated	Divorced
Palamaneri	1002	994	181	13	1
Total	1002	994	181	13	1





Ministry of Rural Development

Socio Economic and Caste Census

STATE: TAMILNADU > DISTRICT: Thanjavur > DEVELOPMENT BLOCK: BUDALUR
GRAM PANCHAYAT: Palamaneri [228439]



POPULATION BY HIGHEST EDUCATION LEVEL COMPLETED

Village	Illiterate	Below Primary	Primary	Middle	Secondary	Higher Secondary	Graduate or Above	Other
Palamaneri	696	134	442	465	272	157	161	48
Total	696	134	442	465	272	157	161	48

POPULATION BY DISABILITY

Village	In Seeing	In Hearing	In Speech	In Movement	Mental Retardation	Mental Illness	Other Disability	Multiples Disability	No Disability
Palamaneri	4	3	2	1	13	1	6	3	2342
Total	4	3	2	1	13	1	6	3	2342



ANNEXURE - III



MISSION ANTYODAYA SURVEY 2019



Ministry of Rural Development, Govt of India
MISSION ANTYODAYA SURVEY 2019
Gram Panchayat Score Card



STATE:	TAMIL NADU(33)	DISTRICT:	THANJAVUR(586)
SUB DISTRICT:	Budalur(5966)	DEVELOPMENT BLOCK :	BUDALUR(6321)
GRAM PANCHAYAT :	Palamaneri(228439)	GRAM PANCHAYAT SCORE :	46

LGD CODE : 228439

BASIC PARAMETERS

Villages	Total Population	Male Population	Female Population	Total Households	Total No. Of SHGs	Total Cultivable Area(in ha)	Net sown Area (in ha)	Total Un-irrigated Area (in ha)	Total Irrigated Area (in ha)
Palamaneri (638720)	2355	1153	1202	689	24	308.66	267.71	0	137.55
Total	2355	1153	1202	689	24	308.66	267.71	0	137.55

PART A

Villages	Agriculture	Land Improvement & Minor Irrigation	Animal Husbandry	Fishes	Rural Housing	Drinking water	Roads	Rural Electrification	Non-Conventional Energy	Maintenance of Community Assets	Fuel & Fodder	Libraries	Cultural Activities	Financial & Communication Infrastructure	Public Distribution System	Education	Vocational Education	Markets & Fairs	Health & Sanitation	Women & Child Development	Social Welfare	Family Welfare	Welfare of the Weaker Sections	Poverty Alleviation Programme	Khadi, Village & Cottage Industries	Social Forestry	Minor Forest Produce	Small Scale Industries	Adult & Non-Formal Education	Total Score
Max Score	7	9	6	2	4	3	8	3	1	1	1	1	1	9	2	6	2	3	11	7	0	1	0	6	3	1	0	1	1	100
Palamaneri (638720)	1.5	2.5	1.5	0	4	2	5	3	1	1	0	1	0	6	2	1	0.5	1	6	5		0		1.5	0	0		0	0	45.5
Average Score of GP	1.5	2.5	1.5	0	4	2	5	3	1	1	0	1	0	6	2	1	0.5	1	6	5		0		1.5	0	0		0	0	46



MISSION ANTYODAYA SURVEY 2019

1. Location Parameters

State:	TAMIL NADU (33)	District:	THANJAVUR (586)
Sub District:	Budalur (5966)	Development Block:	BUDALUR (6321)
Gram Panchayat:	Palamaneri (228439)	Village:	Palamaneri (638720)
PIN:	613104	Parliament Constituency:	Thanjavur(531)
Assembly Constituency:	Thiruvaiyaru(4030)	Other Assembly Constituency:	
Serial No/Total Village : 1/1			

Part A

Basic Parameters

S.NO	Question	MA 2018 Status	Survey 2019 Status	Max Score	Score Obtained
1	Total Population	2355	2355		
2	Male	1153	1153		
3	Female	1172	1202		
4	Total Household	689	689		

Agriculture

5	Number of households engaged majorly in Farm activities	NA	250	2	0
6	Number of households engaged majorly in Non-Farm activities	NA	125		
7	Availability of government seed centres	Yes	No (Nearest facility5-10 kms)	2	0.5
8	Whether this village is a part of the Watershed Development Project	NA	No	1	0
9	Availability of Community Rain Water Harvesting System/Pond/Dam/Check Dam etc.	NA	Yes		
10	Does the village has any Farmers Collective	NA	Primary Agriculture Cooperative Society(PACS)	1	1
11	Availability of warehouse for Food Grain Storage	NA	No (Nearest facility5-10 kms)		
12	Availability of Primary Processing facilities at the village level	NA	No	1	0
13	Does the village have access to Custom Hiring Centre (Agri-equipments)	NA	No		

Land Improvement

14	Total Cultivable Area (in hectares), If in acres divide by 2.47	NA	308.66		
15	Net sown Area (in hectares) , If in acres divide by 2.47	Total Net sown Area 343.44 Kharif :NA Rabi :NA Other :NA	Total Net sown Area 267.71 Kharif :267.71 Rabi :129.59 Other :0		
16	Availability of soil testing centres	No (Nearest facility5-10 kms)	No (Nearest facility5-10 kms)	2	0.5
17	Availability of fertilizer shop	Yes	No (Nearest facility2-5 kms)	2	0.5
18	Main Source of irrigation	NA	Ground water (tube well/well/pump)	2	0.5
19	Number of farmers using drip/sprinkler irrigation	NA	0	1	0
20	Total area irrigated (in hectare), If in acres divide by 2.47	137.55	137.55	2	1
21	Total Unirrigated land area (in hectares), If in acres divide by 2.47	4.19	0		

Animal Husbandry

22	Does the village have Livestock Extension services	NA	Not Available	1	0
23	Availability of Milk Collection Centre /Milk routes / Chilling Centres	NA	No	1	0
24	Any Project supporting Poultry Development	NA	No	1	0
25	Any Project supporting Goatary Development	NA	Yes	1	1
26	Any Project supporting Pigery Development	NA	No		
27	Availability of Veterinary Clinic or Hospital	No (Nearest facility1-2 kms)	No (Nearest facility2-5 kms)	2	0.5

Fisheries

28	Pisciculture - InLand Fishery/Coastal Fishery/Any Other	NA	Yes	1	0
29	Community Ponds Used for Fisheries	NA	No		
30	Extension facilities for Aquaculture	NA	No (Nearest facility2-5 kms)	1	0

Rural Housing

31	No of household with kuccha wall and kuccha roof (Kutchra Wall is 1- Grass/hatch/bamboo etc 2- Plastic/polythene 3-Mud/unburnt brick 4- Wood 5-Stone not packed with mortar, Kutchra Roof is 1- Grass/hatch/bamboo/wood/mud etc 2- Plastic/polythene 3-Hand made tiles	127	127	4	4
32	No of Households who have got a PMAY House (completed or sanctioned)	NA	142		
33	No of Households who are in the Permanent Wait List	NA	110		
34	No of Households who got benefit from any State Specific Housing Scheme?	NA	0		
35	No of Households who are in the Permanent Wait List of State Specific Housing Scheme?	NA	0		

Drinking Water

36	Availability of Piped tap water	<50% habitation covered	50 to 100% habitations covered	3	2
----	---------------------------------	-------------------------	--------------------------------	---	---

Roads

37	Whether the village is connected to All weather road	Yes	Yes	3	3
38	Whether village has internal pucca roads (cc/ brick road)	NA	Not covered	1	0
39	Availability of Public Transport	Bus	Bus	2	2
40	Availability of Railway Station	NA	No (Nearest facility10-20 kms)	2	0

Rural Electrification

41	Availability of electricity for domestic use	>12 hrs	>12 hrs	3	3
42	Number of Households availing the benefits under Saubhagya Scheme	NA	0		
43	Availability of Electricity Supply to MSME Units	NA	Yes		

Non-Conventional Energy

44	Use of Solar Energy/Wind Energy for electrification of the house	NA	Yes Number of Households utilising Solar Energy/Wind Energy : 14	1	1
----	--	----	---	---	---

Maintenance of Community Assets

45	Availability of Panchayat Bhawan	NA	Yes	1	1
46	Is there a Common Service Centre (CSC) in the village	NA	Separately located		
47	Availability of Public Information Board under People's Plan Campaign	NA	Available and updated		

Fuel & Fodder

48	Common pastures as per revenue records	NA	No	1	0
49	Number of Households availing benefits of Pradhan Mantri Ujjwala Yojana (PMUY)	NA	0		
Libraries					
50	Availability of Public Library	NA	Yes	1	1
Cultural Activities					
51	Availability of recreational centre/Sports Playground etc	NA	None	1	0
Financial & Communication Infrastructure					
52	Availability of banks	No (Nearest facility1-2 kms)	No (Nearest facility1-2 kms)	2	1
53	Availability of Business Correspondent with internet connectivity?	No	Yes	1 (if 'No' in Q.no 52)	1
54	Availability of ATM	No (Nearest facility1-2 kms)	No (Nearest facility1-2 kms)	2	1
55	Number of households having Jan-Dhan bank account	NA	540		
56	Availability of Post office/Sub-Post office	Yes	Yes	2	2
57	Availability of telephone services	Both	Both	1	1
58	Availability of Internet/BroadBand Facility	NA	No	2	0
Public Distribution System					
59	Availability of Public Distribution System (PDS)	Yes	Yes	2	2
60	Number of Households having BPL ration cards	NA	NA		
Education					
Maximum weightage for Q61 to Q64 is 4 and highest weightage will be used only for scoring					
61	Availability of Primary School	NA	Yes Electricity:Yes Toilet:Girls Toilet Computer Lab:No Play Ground:Yes Drinking Water:Yes Mid Day Meal Scheme:Yes Primary School Students:93 Primary School Teachers:4	1	
62	Availability of Middle School	NA	No (Nearest facility2-5 kms)	2	
63	Availability of High School	NA	No (Nearest facility2-5 kms)	3	1
64	Availability of Higher/Senior Secondary School	NA	No (Nearest facility2-5 kms)	4	
65	No. of Children not attending the school	NA	0		
66	Availability of Degree College	NA	No (Nearest facility10-20 kms)	2	0
67	Number of Graduates/Post Graduates in the Village	NA	152		
Vocational Education					
68	Availability of Vocational Training Centre/Polytechnic/ITI/RSETI /DDU-GKY	No (Nearest facilityMore than 10 kms)	No (Nearest facility5-10 kms)	2	0.5
69	Number of trainees trained under any Skill Development Program	NA	4		
Markets & Fairs					
70	Availability of markets	None (Nearest facility1-2 kms)	None (Nearest facility1-2 kms)	3	1
Health & Sanitation					
71	Availability of Sub centre PHC/CHC	None (Nearest facility1-2 kms)	None (Nearest facility1-2 kms)	2	1
72	Availability of Jan Aushadhi Kendra	NA	No	1	0
73	No. of Households registered for health insurance services under Pradhan Mantri Jan Arogya Yojana (PMJAY)/State specific Health Insurance Schemes	NA	0		

74	Availability of drainage facilities	None	Open Pucca Drainage Uncovered	3	1
75	Community waste disposal system	No	Yes	1	1
76	Total no of households using clean energy (LPG/Bio gas)	530	530	2	2
77	Community bio gas or recycle of waste	No	No	1	0
Women & Child Development					
79	Availability of Aanganwadi Centre	Yes	Yes	2	1
80	Is Early Childhood Education provided in the Anganwadi	NA	Yes		
81	Total no of children in the age group of 0-3 years in the village	95	95		
82	Total no of children aged 0-3 years registered in Aanganwadi	95	95	2	2
83	Total no of children aged 3-6 years registered in Aanganwadi	NA	102		
84	No of children aged 0-3 years immunized	60	60	1	0
85	No of children categorized as Non-Stunted as per ICDS record	60	86	2	2
86	No. of Anaemic Pregnant Women	NA	7		
87	No. of Anaemic Adolescent Girls	NA	4		
88	No. of children under the age of 6 years who are underweight	NA	5		
89	No of Male Children (0-6 Years)	NA	52		
90	No of Female Children (0-6 Years)	NA	50		
Social Welfare					
91	Number of SC/ST/OBC/Minority Children getting Scholarship	NA	25		
92	Number of SC/ST/OBC/Minority households which received bank Loans	NA	0		
93	No of physically challenged persons who received implants and appliances	NA	0		
Family Welfare					
94	Number of Households with more than 2 Children	NA	180		
95	Availability of Mother and Child Health facilities	NA	No (Nearest facility1-2 kms)	1	0
Welfare of the Weaker Sections					
96	Number of Households getting pensions under National Social Assistance Programme (NSAP) (Old Age/Disability/Widow/National Family Benefit Scheme (NFBS)	NA	85		
Poverty Alleviation Programme					
97	Number of Self Help Groups (SHGs)	NA	24		
98	Number of households mobilized into SHGs	207	312	2	0.5
99	Number of SHGs federated into Village Organisations (VOs)	16	21	1	1
100	Number of households mobilized into Producer Groups (PGs)	100	0	1	0
101	No of SHGs which accessed bank loans	13	21	2	0
Khadi, Village & Cottage Industries					
102	Bee Keeping	NA	No	1	0
103	Sericulture (Silk Production)	NA	No	1	0
104	Handloom	NA	No	1	0
105	Handicrafts	NA	No		
Social Forestry					

106	Availability of Community Forest	NA	No	1	0
Minor Forest Produce					
107	Availability of minor forest production	NA	No		
108	Number of Households where only source of livelihood is minor forest production	NA	NA		
Small Scale Industries					
109	Availability of cottage and small scale units (Fabrication/Construction material/Dairy based/Textile etc.) units	NA	No	1	0
Adult & Non-Formal Education					
110	Availability of Adult Education Centre	NA	No (Nearest facility5-10 kms)	1	0
Part B					
Health & Nutrition					
111	Total number of registered children in Anganwadi	NA	139		
112	Total number of children (0-6 years) immunized under ICDS	NA	139		
113	Total number of Pregnant women	NA	17		
114	No of pregnant women receiving services under ICDS	NA	17		
115	Total number of lactating mothers	NA	17		
116	No of lactating mothers receiving services under ICDS	NA	17		
117	Total no of women delivered babies at the hospitals who are registered with ASHA Anganwadi workers	NA	0		
118	Total no of children in ICDS Common Application Software	NA	0		
119	No of young anaemic children in ICDS Common Application Software (6-59 months)	NA	0		
120	Total number of newly born children during the year 2018-19	NA	13		
121	No of newly born children underweight during the year 2018-19	NA	0		
122	No of households not having sanitary latrines	NA	25		
Social Security					
123	Total no of eligible beneficiaries under Pradhan Mantri Matru Vandana Yojana	NA	17		
124	No of beneficiaries receiving benefits under Pradhan Mantri Matru Vandana Yojana	NA	5		
125	Total no. of eligible beneficiaries under Aayushman Bharat-Pradhan Mantri Jan Arogya Yojana or any State Govt Health scheme	NA	0		
126	No. of beneficiaries receiving benefits under Aayushman Bharat-Pradhan Mantri Jan Arogya Yojana or any State Govt Health scheme	NA	0		
127	Total number of eligible households under National Food Security Act (NFSA)	NA	540		
128	Total no of households receiving food grains from Fair Price Shops	NA	540		
129	Total number of farmers registered under Pradhan Mantri Kisan Pension Yojana (PMKPY)	NA	0		
130	Total number of farmers in the age of 18-40 years subscribed to Pradhan Mantri Kisan Pension Yojana (PMKPY)	NA	0		
Agriculture & Livelihoods					
131	Total no of farmers	NA	0		

132	No of farmers received benefits under PMFBY (Pradhan Mantri Fasal Bima Yojana)	NA	0		
133	No of farmers adopted organic farming during 2018-19	NA	0		
134	Number of farmers received the soil testing report	NA	0		
Good Governance					
135	Total no of elected representatives	NA	10		
136	No of elected representatives oriented under Rashtriya Gram Swaraj Abhiyan	NA	0		
137	No of elected representatives undergone refresher training under Rashtriya Gram Swaraj Abhiyan	NA	0		
138	Total approved Labour Budget for the year 2018-19	NA	2400000		
139	Total expenditure approved under NRM in the Labour Budget for the year 2018-19	NA	0		
140	Total area covered under Irrigation (drip, sprinkler), If in acres divide by 2.47	NA	0		
141	No of households having piped water connection	NA	490		



ANNEXURE - IV



MINUTES OF GRAMA PANCHAYAT MEETING


..... ஒன்றியம்
 பழமார்டெனி ஊராட்சி மன்றம்

தீர்மான நகல்

29-10-2020

பழமார்டெனி ஊராட்சி மன்றத்தின் வது கூட்டம்
 2020 வரும் அக்டோபர் மாதம் 06 ந்தேதி
 ஊராட்சிமன்றக் கிழமை காலை / மாலை 10 மணிக்கு ஊராட்சி மன்ற அலுவலகக்
 கழிப்பறையில் ஊராட்சி மன்றத் தலைவர் திரு/ திருமதி V சுகிரிபாரதி அவர்களையார்
 அவர்கள் தலைமையில் நடைபெற்றது. கூட்டத்திற்கு தலைவர் மற்றும் 9
 உறுப்பினர்கள் கலந்து கொண்டனர். கீழ்க்கண்ட தீர்மானங்கள் நிறைவேற்றப்பட்டது.

பொருள் : 115	தீர்மானம் 115
பழமார்டெனி ஊராட்சிமன்றத்தில் மத்திய மாகாண அரசு சிபிஐஐ நல்கணையார் மூலம் தனிமார் நிஷ்வாசத்தின் (C.R) நிதி ஆதாரங்களின் உதவியுடன் கல்வதி உதவண்டு நிஷ்வாசம் மூலம் உதவணை RACLD உதவண்டு நிஷ்வாசங்களின் உதவியுடன் நமது பழமார்டெனி ஊராட்சிக்கு ஊராட்சி வளக்கீழ் சிபிஐஐ நிஷ்வாசத்தின் மூலம் மான்காக பல்வகை மக்கள் நலச்சிபிஐஐ மான்களை அங்கீகரிக்கவும் உதவியளிக்கும் தீர்மானம் இவ்வாறும் தீர்மானிக்க.	தீர்மானம் 115
(உண்மையாக)	
J. Venk ச. சிவசுப்பிரமணியன் தலைவர் ஊராட்சி மன்றம் பழமார்டெனி	V. S. S. R. R. R. V. சுகிரிபாரதி தலைவர் ஊராட்சி மன்றம் பழமார்டெனி
2. உறுப்பினர்களின் கையொப்பம்	
1. S. சிவசுப்பிரமணியன்	7. அ. சிவசுப்பிரமணியன்
2. E. Thangaraj	8. சிவசுப்பிரமணியன்
3. R. S. S. S. S.	
4. S. Palaniappan	
5. J. S. S. S. S.	



ANNEXURE - V



MINUTES / RESOLUTION OF GP ACCEPTING / APPROVING THE PLAN

S.No	NAME / PHONE.No	DESIGNATION	SIGNATURE
6)	C. Flora 9865057201	VPRC Secratry	C. Flora
7)	A. Kolaindhai Swamy 9698813561	FARMER	A. Kolaindhai Swamy
8)	Resina Mary. A 7339279700	Sanitation Worker	A. Resina Mary
9)	Elegabath Rani. S 9943311140	Sanitation Worker	Elegabath Rani. S
10)	Adaikalam. A 8098193064	FARMER	Adaikalam. A
11)	S. Salomi 8098482415	PLF (Porulalar)	S. Salomi
12)	G. Rakini 9047372638	Sanitation Worker	G. Rakini
13)	Kaduri. S 7868956890	Women Rep.	Kaduri. S
14)	R. Ranjiam 9715004454	SHG Member	R. Ranjiam
15)	Amudha. M 8675844576	SHG Member	Amudha. M

S.No	NAME / PHONE.No	DESIGNATION	SIGNATURE
16)	Philominal. A	Old Ago. Member	Philominal. A
17)	Antony Ammal	Old Ago Member	Antony Ammal
18)	Ramash Kumar. J 7502367030	Social Activist	Ramash Kumar. J
19)	S. Suseela 8270615108	Gandasy Staff	S. Suseela
20)	R. Valarmathi 8220637590	Gandasy Staff	R. Valarmathi
21)	A. MAVADIYAN. 9486575506.	Gandasy President	A. MAVADIYAN.
22)	S. P. Rajend. 9943591874	Ward no 5	S. P. Rajend.
23)	Elegabath Rani. R	FARMER-labour	Elegabath Rani. R
24)	Revalhi. S	Agri labour	Revalhi. S
26)	Punitha. M	Agri labour	Punitha. M

S.No	NAME / PHONE.No	DESIGNATION	SIGNATURE
27)	Gunasekar. K 9585115932	FARMER	
28)	Chithra. S 9597336831	MGNAREGA Beneficiaries	
29)	Manikandan. D 9600640808	WARD Member-9	
30)	S. Muruganantham 9655019236	FARMER	
31)	Vinoth Kumar 8300965254	YOUTH	
32)	K. Mahi Vannah 9095425830	YOUTH	
33)	P. S. KUMAR 9788046034	FARMER	
34)	Punitha. S 9578569480	SHG Member	
35)	Arumugam. N 9788396554	WARD MEMBER-7	
36)	Kolainthi Sany 9788757143	FARMER	

S.No	NAME / PHONE.No	DESIGNATION	SIGNATURE
37)	Balamurugan. R 9942607844	FARMER	
38)	R. Subbaiyan 8526405994	FARMER	
39)	JAYASELAN. T 9787237110	VAO	
40)	K. G. Senthil Kumar 9443383720	secretary CWADESY - NGO	
41)	Sharmila. J 7708613878	Women Rep.	
42)	Muhulakshmi 7094623202	old Age member	
43)	Selwamy 9715039284	MGRASS	
44)	Manjula. A 8174716653	Women Rep.	
45)	Moises. M	Agri laboury	
46)	Vincy. S 9688432174	Women Rep.	

ANNEXURE - VI



SURVEY QUESTIONNAIRE

A. BASIC PROFILE OF VILLAGE

SI No	Basic Profile							
1	Village Name							
2	Gram Panchayat Name							
3	Block Name							
4	Name of District							
5	Total Population							
(i)	Male							
(ii)	Female							
(iii)	General	BC	MBC	SC	SC-A	ST	Others	
5	Total number of House holds							
i	Huts	Tiles Roof	Concrete	Govt House	Others		Houseless	

SI No	Basic Profile					
6	Sex Ratio					
7	Literacy Rate (%)					
8	Religion					
	Hindu	Muslim	Christian	Buddist	Others (specify)	
9	Total No. of SHGs					
10	Total Area (in acres)					
11	Area Irrigated (in acres)					
12	Total Non-irrigated Land area (in acres)					
13	Barren Land-Private (in acres)					
14	Barren Land-Govt (in acres)					

B. EDUCATION

1	Information regarding Education and Educational Institutes														
(i)	No of Children (0 to 14 yrs.)														
	0 to 3			3+ to 5			5+ to 7			7+ to 9			9+ to 14+		
	Girls	Boys	Total	Girls	Boys	Total	Girls	Boys	Total	Girls	Boys	Total	Girls	Boys	Total

(ii)	No. of Schools in the Village	Remarks/ Source of Data	(iii)	No. of children (6-14) who are not enrolled in School
	Government	Primary	(iv)	No. of girls (6-14) who are not enrolled in School
		Middle School	(v)	No. of school dropouts (6-14)
		High School	(vi)	No. of Anganwadi centres
		Higher Secondary School	(vii)	No. of education centres for the Child labour
	Private	Primary	(viii)	No. of children enrolled in child labour schools
		Middle School	(ix)	Information about Children with special need
		High School		
		Higher Secondary School		

2. INFORMATION ABOUT INFRASTRUCTURE OF EDUCATION CENTRES

Sl. No.	Education Centres	Own Building	Drinking Water	Teacher-student ratio	Toilet	Plyground	Compound	Remarks/ Source of Data
(i)	Anganwadi							
(ii)	Primary School							
(iii)	Middle Schools							
(iv)	High Schools							
(v)	Higher Secondary schools							
(vi)	Others							

3. WHAT IS THE MAJOR REASON OF THE CHILDREN (NUMBER) NOT ATTENDING SCHOOLS

Sl. No.	Main reasons	Female	Male	Total	Remarks/ Source of Data
(i)	Education centres too far to attend classes				
(ii)	Parents migrate away for work and so the children have to accompany them				
(iii)	Engage in work for earning at own house				
(iv)	Engage in labour work in others house for earning				
(v)	Have to look after younger siblings				
(vi)	No toilet at education centres				
(vii)	Never got a scope to get admitted to an education centre				
(viii)	Other reasons (please specify)				

4.	Information about Village Education Committee	Remarks/ Source of Data
(i)	Whether there is a Village Education Committee in Village	
(ii)	No. of times the committee hold meetings last year:	

C. PUBLIC HEALTH AND SANITATION

1	Information of Health infrastructure in the village
(i)	Whether PHC/Sub Health Centres are available (Yes/No)
(ii)	Whether Anganwadi Centres are available (Yes/No) If Yes, how many
(iii)	Distance of Primary Health Centres (km):
(iv)	Availability of Human Resources in PHC
	Doctor
	Nurse
	Support staff
(v)	Distance of hospitals except PHC (km)
(vi)	Rural hospital Sub-divisional hospital District hospitals
(vii)	Private nursing homes

2	Information about the availability of health services for mother and child in the village
(i)	How many pregnant mothers did not take 2 tetanus injections during last one year
(ii)	How many children were born during last one year
	Govt Hospital
	Private Hospital
	Home
(iii)	Born in home without the assistance of Doctors or Nurse or Health Assistants or trained Midwife
(v)	No. of Death during Delivery in last one year
	Mother
	Child

3 Information about the availability of health services for mother and child in the village

(v)	How many children within 1 to 5 years age died during last 1 year.
(vi)	No. of children of 5 yrs. age not covered under all immunization programmes during the last year
(vii)	No. of children (of 0 to 1 yrs age) not covered under all immunization programmes, during last year
(viii)	No. of children not covered under anti measles vaccine during last one year
(ix)	No. of children not brought under pulse polio of 0 to 5 years during last 1 year
(x)	No. of children taken vaccines of hepatitis B/MMR at his own cost during last 1 year
(xi)	How many children did not get health checkup during last 1 year
(xii)	No. of pregnant mother not covered under any health checkup
(xiii)	Whether the weight of the children is regularly measured at Anganwadi Centres (Yes/No)
(xiv)	How many children were weighed within 1 day after their birth during the last year
(xv)	How many children of age between 0-3 yrs were weighed during the last year
(xvi)	How many of them are suffering from acute malnutrition
(xvii)	How many children between the age group 3 to 5 years were weighed during last year
(xviii)	No. of families consuming iodized salt
(xix)	No. of children not registered after birth
(xx)	No. of deaths of children, aged less than 1 year, not registered during the last year
(xxi)	No of deaths of children, aged between 1-5 years, not registered during the last year Others (mention the name of the disease)
(xxii)	No. of deaths of persons, aged more than 5 years, not registered during the last year

3. COMMON DISEASE IN THE VILLAGE

SL	Name of the Disease	No of Persons affected	Remarks / Source of Data
(i)	Diarrhea		
(ii)	Dysentery		
(iii)	Breathing problems		
(iv)	Night blindness		
(v)	Eye cataract		
(vi)	Malaria		
(vii)	Phylaria		
(viii)	Tuberculosis		
(ix)	Leprosy		
(x)	HIV/AIDS		
(xi)	Others (mention the name of the disease)		

4. Service of doctors or health workers available in the village (in nos) Remarks/ Source of Data

(i)	MBBS		
(ii)	Homoeopathy		
(iii)	Ayurveda		
(iv)	Hakim		
(v)	Trained midwife		
(vi)	Rural Health Worker		
(vii)	State Health Personnel		
(viii)	Unqualified practitioners		
(ix)	Kaviraj		
(x)	Others		

5 Information on sanitation in GP area:		Remarks / Source of Data			
(i)	Is the Village Open Defecation Free				
(ii)	Community Waste Disposal System				
(iii)	Availability of Community Bio Gas or Recycle of Waste for production				
(iv)	Sources of drinking water (in nos.),				
		BoreWells	Closed Wells	Open Wells	Pond /lake Tape Water with pipe line
(v)	Is there any source of arsenic contaminated water, if yes, how many				
(vi)	Is there any families collecting drinking water from canals, ponds, rivers, streams, if yes, how many				
(vii)	No. of families not having their own sanitary latrines				
(viii)	No. of families not having smoke-free oven				
(ix)	No. of families not discharging garbage and sewerage water in hygienic manner				
(x)	Is the Village Health Sanitation and Nutrition Committee (Yes/No). If 'yes', at what interval the committee holds meeting				

D ECONOMIC DEVELOPMENT, LIVELIHOOD, AGRICULTURE AND ALLIED ACTIVITIES

1 Information regarding women Self-help Groups		Remarks
(i)	Total No. of Self-Help Groups (SHGs)	
(ii)	Total no. of members in all Self Help Groups	
(iii)	No of SHGs Received Revolving Funds	
(iv)	Received training for the SHG members for skills development	
(v)	Number Women connected with Federations	
2 Farmers groups / Clubs		
(vi)	No of farmers Groups / Clubs	
(vii)	No of farmers registered in Farmers Groups/clubs	
(viii)	No of groups registered in NABARD / Bank	
(ix)	Number of Farmers connected with Farmer producers organization	
3 Livelihood Activities		
(x)	Doing economic activities with bank loan and govt, grants	
(xi)	Number of families involved in livelihood activities	
(xii)	Number of Group/Individual activities	
(xiii)	Engaged in other social work (like health, nutrition, education) apart from doing their own work.	

4 Information regarding Agriculture and Allied

(i) No. of families connected with agriculture and allied activities

(ii) Total land area available for cultivation in acre

(iii) Total no. of farm labourers in the village

Female

Male

(iv) Total no. of non-farm labourers in the village

Female

Male

(vi) Classification of families based on ownership of land

Class of land ownership

No of Families

Upto 1 acre

1 to 2.5 acres

2.5 to 5 acre

5 to 10 acres

above 10 acres

Landless

(vii) Waste land (barren land /Pottal) in acre

(viii) How many acres of waste land has been transformed to productive land using watershed programme or other such programme

5 Sources of Irrigation (land in acres)

Well

Borewell

Cannal

Ponds

Lake

Rain Based

6 Details about Water Bodies in the Village

(i) Total number of ponds/lakes:

Private

Jointly owned

Government

Number

Total area (in acre)

Number

Total area (in acre)

Number

Total area (in acre)

7 Types of crops produced in different seasons

Crops Name

Produced (Kgs)

Area (Acre)

Farmers (nos)

Crops Name

Produced (Kgs)

Area (Acre)

Farmers (nos)

8	Other Agriculture activities	Remarks
(i)	Is the Village covered under agricultural cooperative societies (yes/no)	
	If Yes, how many families are member of the agr. coop. society	
(ii)	How many families have done soil testing in the last 1 year	
(iii)	No. of Water Conservation structures constructed during last 3 years	
(iv)	Total land treated for better water and soil conservation (in acre)	
(v)	What are the different types of organic manure used	

9	Information regarding Animal Husbandry in Village	Remarks
(i)	No of Major Cattle	
	Cow Bull Calf Buffalo Goat Sheap Hen Pig Duck Others	
(ii)	How many acres of land are used to produce fodder	
(iii)	Is there a milk cooperative society (yes/no)	
(iv)	Number of families are having dairy activities	
(v)	Number of families have involved in poultry activities	
(vi)	Number of families have involved in Goat rearing	
(vii)	How many veterinary doctors or technicians available for treatment of animals	

10	Total Forest coverage in Village	Remarks / Source of Data
(i)	Total forest area (acres)	
(ii)	Is there any Village Forest Committee (VFC) (yes/no)	

11	Livelihoods in the Village	Remarks / Source of Data
(i)	How many days, on an average, in a year labourers migrate for work and in which time of the year they migrate	
(ii)	How many days, on an average, in a year labourers get work within the village during one year	
(iii)	Total number of households in the village with Job Card	
(iv)	How many households have received 100 days of work in the last one year	



12 Information related to small industry located in the Village					Remarks	
(i)	Name of the industry	How many units of this Industry are functional	How many families are engaged with Industry	How many entrepreneurs are engaged with Industry		
				Women	Men	Total
(ii)	Are there any big industries/factories in the Village, if yes, please write name and description					
(iii)	Number of Youth trained under different Government Skill building programmes					
(iv)	How many people migrate for work and how many days in a year					
(v)	How many families are not having proper Jobs					

E. WOMEN & CHILD DEVELOPMENT AND SOCIAL DEVELOPMENT

1 Information regarding Women and Child Development in the GP		Remarks / Source of Data
(i)	No. of children regularly getting nutritious food at Anganwadi Centres	
(ii)	No. of women, having age below 18 years, got married last year	
(iii)	No. of women, having age below 18 years, became mother last year	
(iv)	No. of mandays of work received by women residing in the village during last one year under MGNREGS	
(v)	No. of women covered under widow pension	

(vi)	No. of women headed Households
(vii)	Whether VCPC (Village Child Protection Committee) formed
(viii)	Percentage of Children aged 0 to 3 years registered under Anganwadi Centres
(ix)	Percentage of Children categorized as non-Stunted as per ICDS records

2 Information regarding Social Development		Remarks / Source of Data
(i)	Number of Old age pension	
(ii)	Number of Widow Pension	
(iii)	Number of Disability pension	
(iv)	Any other pension holder	
(v)	What are the different avenues of amusement/recreation in the village	
(vi)	How many community based organisations are there in the village	
(vii)	What are the different sports and games facilities available in the village	
(viii)	Retired govt. employee who are still capable to work and contribute	
(ix)	Number of Senior Citizens in the village	

F. INFRASTRUCTURE, BASIC AMENITIES AND MISCELLANEOUS

SI	Particulars	Unit	Remarks / Source of Data
(i)	Total Mud Road (Km)		
(ii)	Total metal (Thar) top road (km)		
(iii)	Total concrete road (km)		
(iv)	Total brick road (km)		
(v)	Total no. of concrete culvert		
(vi)	Number of wooden or bamboo culvert		
(vii)	Total number of bridges		
(viii)	Number of Houses not connected by the all-weather road		
(ix)	Distance of the bus road from the Village (km)		
(x)	Percentage of HH with electric connection		
(xi)	Percentage of HH using clean energy (LPG, Bio-Gas)		
(xii)	Is there any santhai in the area, if so, how many days in a week the santhai takes place		
(xiii)	Is there any bazar in the area, if so, how many days in a week the bazar takes place		
(xiv)	Is there any library in the Village, if yes, how many		
(xv)	Is there any community hall in the village, if yes, how many		
(xvi)	Is internet service available in the Village		
(xvii)	No. of CSCs in the Village (Common Service Centre)		

SI	Particulars	Unit	Remarks / Source of Data
(xviii)	How many ATMs are available in the village		
(xix)	Number of PDS - Ration Shops (Public Distribution System)		
(xx)	No. of families using bio gas		
(xxi)	No. of families using LPG		
(xxii)	Has there been any incidence of natural calamities in large scale (like flood, drought, cyclone etc) in the village during the last 5 years, if yes, what are they		



GALLERY

1. BAJAN MANDABAM TO BE RECONSTRUCTED



3. PANCHAYAT OFFICE TO BE RENOVATED



2. STREET TO BE RECONSTRUCTED



4. VAO OFFICE TO BE RENOVATED





GAWDESY

GANDHIAN WELFARE AND DEVELOPMENT SOCIETY

**Research and Action Centre for
Local Democracy**

Office address:

AG 95, 7th Main Road, Anna Nagar,
Chennai 600040

Contact Number: 9486752105

Panchayat President

Panchayat Office

Akragaram street, Palamaneri (po),
Buthalur (TK), Thanjavur (DT),
Thanjavur (Dt), Pincode: 613104.

Contact Number : 9865651698

