

Gram Panchayat Development Plan

Perspective Plan for Five Consecutive Years
2021-2026



Panchayat
Kulimathur

Block
Thiruvaiyaru

District
Thanjavur

Gram Panchayat Development Plan

Perspective Plan for Five Consecutive Years
2021-2026



**Panchayat
Kulimathur**

**Block
Thiruvaiyaru**

**District
Thanjavur**



N. Gunasundari
President
Kulimathur Panchayat

FROM THE DESK OF THE PANCHAYAT PRESIDENT KULIMATHUR PANCHAYAT THIRUVAIYARU BLOCK THANJAVUR DISTRICT

“True democracy cannot be worked by twenty men sitting at the centre. It has to be worked from below by the people of every village” - **Mahatma Gandhi**

Gram Panchayats have been mandated to prepare and implement plans for economic development and social justice. We have developed a Gram Panchayat Development Plan (**GPDP**) by ideally matching people's needs, basic services and their aspirations, prioritized in accordance with the available local resources through a participatory, inclusive and transparent process. We thank **RACLD** and **GAWDESY** for their support in preparation of the development plan for the Panchayat.

We strongly believe that sustainable development of the nation can be made possible by the sustainable development of the local Governments. We have identified the following as the goals based on the detailed analysis in our Panchayat in line with the SDG goals of UN

- ❖ End Poverty and Hunger, achieve food security and improved nutrition and promote sustainable agriculture in the Panchayat
- ❖ Ensure healthy lives and promote well-being for all at all ages
- ❖ Ensure inclusive and equitable quality education and promote lifelong learning opportunities for all
- ❖ Achieve gender equality and empower all women and girls in the Panchayat
- ❖ Ensure availability and sustainable management of water and sanitation for all
- ❖ Ensure access to affordable, reliable, sustainable and modern energy for all
- ❖ Promote sustained, inclusive and sustainable economic growth, full and productive employment and decent work for all
- ❖ Build resilient infrastructure, promote inclusive and sustainable industrialization and foster innovation
- ❖ Make Panchayats and human settlements inclusive, safe, resilient and sustainable
- ❖ Conserve and sustainably use the rivers and water resources for sustainable development
- ❖ Protect, restore and promote sustainable use of terrestrial ecosystems, sustainably manage forests, combat desertification, and halt and reverse land degradation and halt biodiversity loss
- ❖ Promote peaceful and inclusive societies for sustainable development, provide access to justice for all and build effective, accountable and inclusive institutions at all levels
- ❖ Strengthen the means of implementation and revitalize the Partnership for Sustainable Development

We are hopeful of achieving these goals by proper strategy, people involvement and partnerships with all the stakeholders. We the people from Kulimathur Panchayat are committed to achieve the goals.

Regards

N. Gunasundari



Thiru. S. Samuel Inbadurai,

Director
State Institute of Rural Development &
Panchayat Raj (Rural Development &
P.Raj Department, Govt. of Tamilnadu)



The prime objective of SIRD&PR is holistic and sustainable development of the rural area through better and effective governance and enriched service delivery by developing a professional, impartial and efficient rural development personnel service that is responsive to the needs of the citizens. This will be achieved by enhancing the capabilities of the PRI Functionaries, the officials of the RD&PR department at all levels and other stakeholders through appropriate and relevant capacity building activities. The emphasis will be on imparting the requisite knowledge, skills and attitude to effectively perform the functions they are entrusted with and also development of proper ethics, commitment to Work and empathy for the vulnerable sections such as women, transgender, differently abled, aged, SC/ST etc.

SIRD&PR has been playing its own modest but credible role in Tamil Nadu by facilitating qualitative changes in programme implementation through a process of the following components:

- ❖ Panchayat Raj & Local governance, centrally sponsored schemes, State funded schemes, Sustainable Development Goals, Water and Sanitation, GIS applications, Rural infrastructure development. Rural enterprise development, Women empowerment, Livelihood initiatives, Information Technologies, Monitoring and evaluation, Transparency & Accountability, Rural Engineering, Village Volunteerism, Distance learning, Watershed Management, Climate Change & Natural Resources Management, Disaster Management, Research & Action Research.
- ❖ Panchayats have been mandated for the preparation of Panchayat Development Plan (PDP) for economic development and social justice utilizing the resources available to them. The PDP planning process has to be comprehensive and based on participatory process which involves the full convergence with Schemes of all related Central Ministries / Line Departments related to 29 subjects enlisted in the Eleventh Schedule of the Constitution.

We are happy that Research and Action Centre for Local Democracy (RACLD) in discussion with SIRD has assisted Five Panchayats in developing GPDP in Tanjore District. GPDPs will improve the efficacy of the Panchayats as they can understand the development plan of the Panchayats well.

Regards

Thiru. S. Samuel Inbadurai



Dr. Deepamala Krishnamoorthy

Founder Chairperson,
Research and Action Centre for Local
Democracy (RACLD)



“STRENGTHENING DEMOCRACY IS THE ROAD TO SUSTAINABLE DEVELOPMENT”

Research and Action Centre for Local Democracy (**RACLD**) strongly believes in the fact that Local governments are at the core of democratic development around the world and it is the everyday work carried out by villages, towns, cities, municipalities and regions that create the change that is fundamental for equitable, inclusive and sustainable global development. We live in a time when global phenomena such as climate change, urbanization, migration and unemployment have repercussions in people's everyday lives, which is why functional local, democratic institutions are more important than ever before.

Its highly critical for all the Panchayats to have a proper strategic development plan, without which we cannot make any progress in the space of Rural Development. As per the 11th schedule of the constitution, Panchayats are mandated to handle 29 subjects ranging from agriculture to small scale industries to ensure the welfare of the weaker sections of the Panchayats. We fail to capitalise the rural resources as we don't have a strong local government structure with a strategic implementation plan which is the basis for the rural economic upliftment of the people of the Panchayat.

RACLD facilitates the preparation of Gram Panchayat Development Plan (**GPDP**) through participation of community, civil society organizations and education institutions in select Panchayats in the state of Tamil Nadu to begin with. **RACLD** works with all these Panchayats by handholding them in coordination with the Rural Development Department to implement the prepared plans as per the GPDP for the next five years.

GPDPs have been prepared for the Panchayats as per the guidelines of the Government. Primary and secondary surveys were conducted with utmost care so that all the households are covered in the plan. For the analysis of the data students from eminent colleges were involved as interns. Several meetings were organised with the Panchayat presidents and the community to ensure their complete involvement in the plan. We thank **GAWDESY** for extending full support to carry out the planning process in the Panchayats.

Democracies need active, informed and responsible citizens; citizens who are willing and able to take responsibility for themselves and their communities and contribute to the political process. Through the process of decentralisation, ensuring transparency in creating critical field level data, community engagement, strategic planning and monitoring while preparing and executing the Panchayat Development Plan, citizens would be made aware of their responsibilities towards developing their Panchayats.

Looking forward to facilitate the creation of empowered local governments as sustainable rural economies.

Regards

Dr. Deepamala Krishnamoorthy



Mr Rajeev Ahal

Director

Environment, Climate Change and
Natural Resource Management Program
Deutsche Gesellschaft Für Internationale
Zusammenarbeit (GIZ) GmbH



Implemented by
giz Deutsche Gesellschaft
für Internationale
Zusammenarbeit (GIZ) GmbH

Gram Panchayats are the very foundation of our democracy and are best placed to truly enhance ecological, economic and social development in their areas in a sustainable manner. This is best conceptualised, structured, agreed and delivered through a comprehensive and participatory Gram Panchayat Development Plan. GPDP is a charter that the Gram Sabha agrees to and is the very design that they, along with the support of their Panchayat and the government and non government entities at various levels, strive to achieve.

One of the most crucial drivers for local rural development, and adapting it and making it resilient to the increasing climate variation and climate change vulnerabilities and their impacts is – Water and its interactions with soil, resulting in the life giving livelihood and ecosystem impacts is at the base of development. The purpose of the Indo German project `Water Security and Climate Adaptation in rural India (WASCA)' has been to design a comprehensive planning process, the Composite Water Resource Management (CWRM) approach, and developing and building capacities for such a planning. There can be no better example of how such a catchment level, water security based, climate adaptation based plan can be done by India's base republics – the Panchayats, than this GPDP plan done by the Panchayats of Thiruvaiyaru and Budhalur Block, Thanjavur District of Tamil Nadu.

We would like to compliment the leadership of the Panchayats and its people and RACLD for developing this `Model' plan which can be an example for the whole country. I would like to compliment our amazing partner MSSRF and the GIZ team in TN and the central team in Delhi, for their technical support in application of CWRM approach to this GPDP process, resulting in this GPDP document. We also hope for its speedy and comprehensive implementation, with convergent support to all public, social and private entities who believe in the real sustainable development of a nation that starts from its very foundation the Panchayat.

We look forward to the day when the 250,000 or so panchayats of India learn from these GPDP plan to enrich their own resolves through such a planning process.

Wishing all the success to the Panchayat leadership and the people of the Panchayat.

Warm Regards,

Mr. Rajeev Ahal

EXECUTIVE SUMMARY

GPDP - KULIMATHUR PANCHAYAT

1. Introduction

This report presents the Gram Panchayat Development Plan (GPDP) for Kulimathur Panchayat in Thiruvaiyaru Block, Thanjavur District. The preparation and implementation of GPDP is aimed to promote economic development and social justice, by converging of all plans / schemes available to the geographical region. Thanjavur is well-known for its architectural marvel pilgrimage sites, but it also serves as a centre for South Indian art, earning the title of “South India’s Cradle of Arts”. Thanjavur lies in the Kaveri (Cauvery) River delta, about 30 miles east of Tiruchchirappalli, one of the most important rice-growing areas in India, sugarcane and peanuts (groundnuts) are grown in addition to rice.

The report is broadly classified into the following sections:

- a. Status of Kulimathur Grama Panchayat
- b. Work completed in previous years and in progress
- c. Process of participating plan and analysis of developmental gap / deficit
- d. Composite water resource management plan
- e. Goals set for the GP for the next 5 years
- f. Resource envelope and activities (scheme & sector wise)
- g. Annual plan and perspective plan
- h. GPDP implementation strategy
- i. Monitoring and evaluation

The vision of Kulimathur Gram Panchayat Development Plan report is to make the Gram Panchayat Self Sustainable to accomplish effective local self governance by empowering Panchayati Raj Institutions (PRIs) and building resilient rural economic models. Facilitator of GPDP is Research and Action Center for Local Democracy (RACLD), the Panchayat requested RACLD to support them in creation of the plan. Throughout the process the Panchayat got involved in preparing and finalizing the plan, and a resolution is passed by the Panchayat for accepting the plan. The partner NGO in Thanjavur is Gandhian Welfare & Development Society (GAWDESY).

2. Existing Scenario

Thiruvaiyaru Block falls under the region where groundwater resources are in over-exploited category. Additionally, District groundwater availability for future irrigation use is -3358.042 Ha.M showing there is deficit, and there is a projected rise in demand for domestic and industrial

groundwater use. Kulimathur Gram Panchayat has a geographical area of 192 Ha. 88 % of the annual rainfall is received during N-E monsoon season with 84 rainy days in three months; the onset of the rain was in the first week of October and cessation is at fourth week of December. Of the total rainy days 42% fall in N-E Monsoon season, 6% in summer, and 52% during S-W monsoon. The soil profile is 100% soils are fine in texture, it has low water permeability and water infiltration rate. Annual average soil moisture content upto 15cm depth is 33% and annual evapo-transpiration is 734 mm. The land use pattern in the Kulimathur Gram Panchayat can be classified mainly into six categories; 60.92% of area irrigated by source, 11.85% of unirrigated land, 2.76% of current fallow land, 2.32% fallows land, 21.47% of non-agricultural uses, and 0.67% land area under miscellaneous tree crops etc. Existing water harvesting structure available is Pond (Talab/ Naadi) and Farm Pond.

As of 2021, Kulimathur Gram Panchayat has a total population of 1023, of which 523 are male, 499 are female, and 1 is Third Gender. The GP also accounts for a total of 263 Household/ Number of Families. Comparing the population data of 2021 with that of 2011, there has been a fall in population growth. The GP has 108 concrete houses, 93 tiled roof houses, 2 houses with asbestos roof, and 60 huts. Among the 263 families, 249 have own house, 8 have rental houses, and rest have no house (staying on roadside). Additionally maps, demographic information & socio-economic parameters of Kulimathur Panchayat has been tabulated, from primary and secondary sources.

The report has documented the details of Standing Committees of Grama Panchayat - Grama Panchayat Planning Facilitation Team (GPPFT), Ward Planning Facilitation Team (WPFT), Functionaries in-charge of GPDP in Panchayat office, and Other Government functionaries involved in GPDP. Further the GP standing committee is divided into 5 working groups; Human Development, Women & Child Development, Livelihoods Development, Social Justice & Social Security, and Infrastructure & Miscellaneous.

For the year 2019 -2020, the total income & expenditure for the works completed is 231881.47 INR.

3. Key Development Strategies

The data collected is used for development analysis of the GP, conducted by comparing charts, example: education level vs. gender, gender vs. employment status, ownership of land vs. income, etc. both at individual and household category. The data was also collected through from Participatory Rural Appraisal (PRA) and Household Survey in Kulimathur. Based on the data from primary and secondary sources, and people based requirements, a gap analysis is done to help identify issues that needs to be solved. Some areas requiring immediate action

are: 60 huts need replacement, 42 families need to be provided Patta, 45 families are using firewood for cooking food which needs replacement with LPG gas connection, new toilets to be allotted and constructed for 66 houses, solid waste not managed/cleaned for 46 houses, drainages to be connected /or constructed for 101 houses, creation of livelihood required for 105 families, alternate irrigation to be arranged during the drought season for nearly 95.3 HA., only minimum number of cattle in the village causing a gap in all 66 houses. Accordingly, a list of solutions/ activities that can be carried out to overcome the gap is prepared.

Along with the identification of issues and proposal of solutions, there is a need to clearly identify and determine; expenditure and source of funding. The Development of Status Report (DSR) is categorised into 5:

- a. Education
- b. Public Health and Sanitation
- c. Women, Child and Social Development
- d. Infrastructure, Basic Amenities and Miscellaneous
- e. Economic Development- Livelihood, Agriculture and Allied Activities

The issues/ problems identified in each of these categories is listed along with the strategies suggested to overcome the problems/ issues, and the source of fund.

The report also has prepared a Composite Water Resource Management Plan. In the Panchayat 93.21% of the water requirement for irrigation is through surface water; hence surface water harvesting has to be prioritised and rest of the water requirement for irrigation is through groundwater. The GP water budget is deficient by 263.6 Ha.M and available runoff for storage is 41.6 Ha.M, the village has to harvest the additional run-off of 1.3 Ha.M. Agriculture is the main consumer of water-specifically for paddy cultivation both in rain fed and wetlands, need to improve the water use efficiency by suitable technologies. Accordingly a consolidated list of proposed activities for water security is prepared.

The GPDP also ensures that the development goals of the Grama Panchayat is aligned with the 17 SDGs, a detailed localised Panchayat Development Goals is listed with activities to be carried out and volume of activity. The Sector wise allocation expected for 5 years is divided into two, first is for the execution of works approved by GP, and second is the fund required for trainings, meetings and awareness programs:

SL. NO.	Sector	Total Budget	Year - I	Year - II	Year - III	Year - IV	Year - V
		Amount (INR)	Amount (INR)	Amount (INR)	Amount (INR)	Amount (INR)	Amount (INR)
A	Education	2330000	1065000	465000	600000	200000	0
B	Public Health and Sanitation	2068500	715500	815500	465500	720000	0
C	Women & Child Development and Social Development	225000	225000	0	0	0	0
D	Infrastructure, Basic Amenities and Miscellaneous	33502480	10890600	8270600	8935600	3280400	2125280
E	Economic Development- Livelihood, Agriculture and Allied Activities	74270000	17840000	18210000	18195000	10145000	9880000
F	Grand Total [F=A+B+C+D+E]	112395980	30736100	27761100	28196100	13697400	12005280
TRAININGS, MEETINGS AND AWARENESS PROGRAMS							
G	Education	575000	115000	115000	115000	115000	115000
H	Public Health and Sanitation	510000	102000	102000	102000	102000	102000
I	Women & Child Development and Social Development	540000	108000	108000	108000	108000	108000
J	Economic Development- Livelihood, Agriculture and Allied Activities	6625000	1325000	1325000	1325000	1325000	1325000
K	Grand Total [K=G+H+I+J]	8250000	1650000	1650000	1650000	1650000	1650000
Budget Total [F + K]		120645980	32386100	29411100	29846100	15347400	13655280

For the GPDP Implementation Strategy; total action plan report of Kulimathur Panchayat for the period 2021-2026 is prepared, adding upto to a total budget of 112395980 INR, which is tabulated into sector wise budget, scheme wise budget, and activity wise budget. Works has been further detailed out into four quarters, for the implementation during the first year, and in accordance to the implementation the monitoring and evaluation can be conducted on ground.

4. Conclusion

A clearly formulated development plan will promote informed data driven decision making, also to plan and distribute resources efficiently. The Panchayat must ensure the integration of MGNREGS workers in the development of Kulimathur Panchayat, can help carry out the plan efficiently with collective citizen participation. There is also a need to plan for rural enterprise promotion to build the rural economy. Integration of animal husbandry into agriculture can help enhance the output of both the sectors. Improvement of fallow land using different activities can also help socio-economic development. Yet, these initiatives needs training for skill development, the trainings must ensure it motivates and excites the trainee to understand how and what they do matters to the development of their Panchayat.

The goal of the Kulimathur Panchayat Development Plan is to be able to develop strategies, to deal with rural development by taking into consideration the remoteness and potentials in rural areas and provide targeted differentiated approaches. Strengthening the existing E-Sewa services, and renovation of the existing infrastructures which are in dilapidated condition can add to the development initiatives. In conclusion, enhancing citizen participation by involving them in the planning process is essential to attain the true essence of democracy.

METHODOLOGY FOR PREPARATION OF GPDP FOLLOWED IN THE PANCHAYATS AS PER THE GUIDELINES OF THE GOVERNMENT

Background

Article 243G of the Constitution of India mandates the Gram Panchayats(GPs) to prepare and implement Gram Panchayat Development Plan(GPDP) for economic development and social justice by converging/ integrating all such programmes of the Panchayat, State and Centre within their geographical area. Further, as local governments, GPs are responsible for the delivery of basic services to local citizens and address vulnerabilities of poor and marginalized sections of the population. This can only be achieved through implementation of well thought out plans through efficient and responsible utilization of resources available at the disposal of the GPs and by expanding the resources to meet their priorities.

The eleventh schedule of the constitution of India

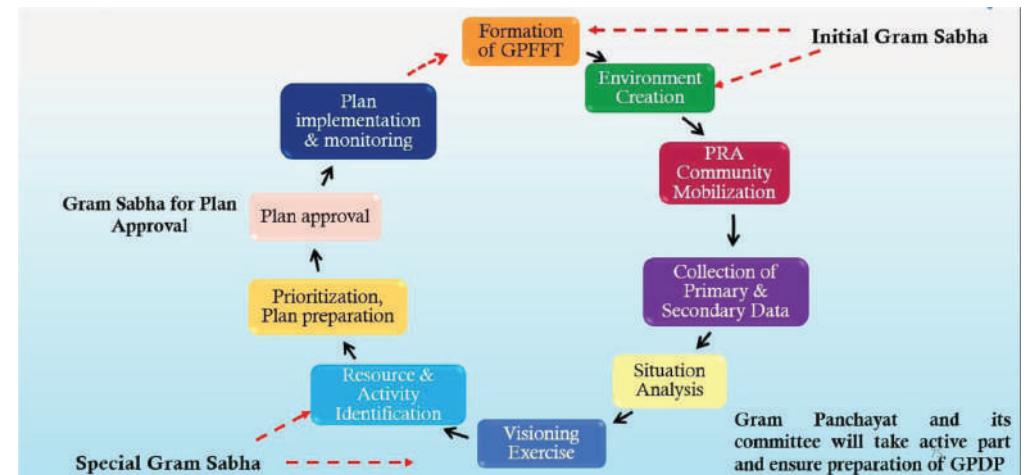
GPs have been mandated for the preparation of Gram Panchayat Development Plan (GPDP) for economic development and social justice utilizing the resources available to them. The GPDP planning process has to be comprehensive and based on participatory process, which inter alia involves the full convergence with schemes of all related Central Ministries / Line Departments related to 29 subjects enlisted in the Eleventh Schedule of the Constitution.

1. Agriculture	6. Social Forestry	11. Drinking Water
2. Land Improvement	7. Minor Forest Produce	12. Fuel and fodder
3. Minor Irrigation	8. Small scale industries	13. Roads
4. Animal Husbandry	9. Khadi, village and cottage industries	14. Rural Electrification
5. Fisheries	10. Rural Housing	15. Non-conventional energy
16. Poverty alleviation programme	21. Cultural activities	26. Social welfare
17. Education	22. Markets and fairs	27. Welfare of the weaker sections
18. Vocational education	23. Health and sanitation	28. Public distribution system
19. Adult and non-formal education	24. Family welfare	29. Maintenance of community assets
20. Libraries	25. Women and child development	

Preparation of GPDP

GPDP should ideally match people's needs, basic services and their aspirations, prioritized in accordance with the available resources. It should be prepared through a participatory, inclusive and transparent process.

Preparation Plan Cycle of GPDP to be followed



Formation of a Gram Panchayat Planning Facilitation Team (GPPFT)

A group is to be formed namely "Gram Panchayat Planning Facilitation Team (GPPFT)" in every GP under the chairmanship of Pradhan/Sarpanch/President of the GP. The size and composition of GPPFT may vary. The representatives of sectoral / line departments at GP level would invariably be the members of this team. Apart from this, the citizens of the GP who are working / living elsewhere either in the country or outside were also be invited to become members of the GPPFT.

- Ward Planning Facilitation Team" (WPFT)

The GP divides the members of the GPPFT into "Ward Planning Facilitation Team" (WPFT) with a minimum of 3-5 members headed by the respective GP ward members to facilitate community-based planning processes for GPDP. WPFT are there to ensure that all members / residents of the ward participate in the planning exercise and freely express their felt needs and grievances.

- Formation of Working Groups in GPPFT

The members of the GPPFT also be distributed into working groups on various thematic areas. Each working group consists of members from the GPPFT having expertise in the relevant field or having inclination in the specific subjects.

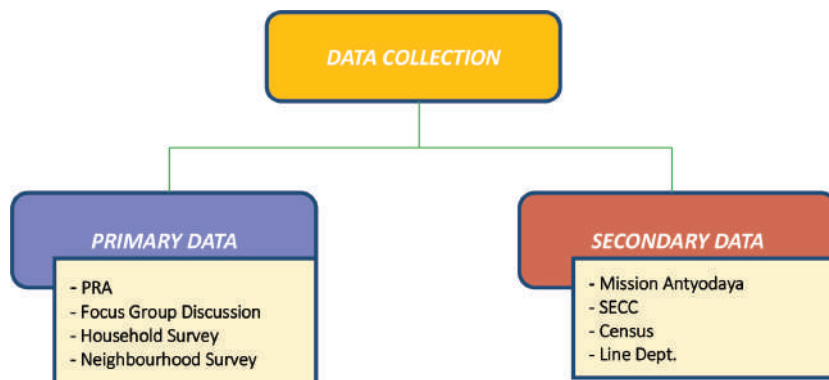
Environment Creation

Before the formal plan preparation is started, there is need for environment generation and social mobilization. The environment generation activities are of immense importance to bring about attitudinal changes, outlook and re-orientation among the community and governance systems.

Therefore, the first activity in the GPDP process is to organize meetings at the Panchayat to kick-start the planning process by creating awareness among the villagers. The panchayat was made aware about the need for GPDP, the step by step activities that would be taken up in the planning process, formation of GPPFT and enlisting / introduction of members of GPPFT.

Data Collection

The primary objective of preparation of GPDP is to identify and formulate ways of addressing the development needs of the GP. Hence, getting first-hand information about the issues related to health, education, livelihoods, availability of amenities, services and fulfillment of rights and entitlements of marginalised sections, local infrastructure etc. are very important. Situation Analysis refers to assessment of existing development status in different sectors of the GP through analysis of data already collected and available in the GP or sourcing from various secondary sources such as Census, SECC data, Mission Antyodaya, published data by line departments and previous GPDP surveys etc. Secondary data based on analysis of Census, SECC, Mission Antyodaya data etc.



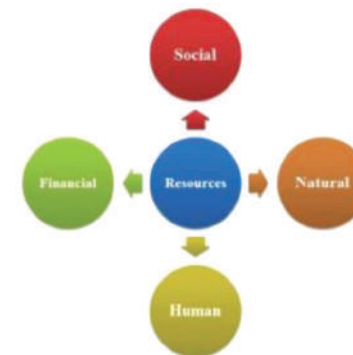
Both secondary and primary data after appropriate compilation and collation provide for the baseline for various parameters and the gaps to be covered in each one of them. The GP created a database of GP on all focus areas and this can be built over a period of time.

Data was collected through citizen surveys, focused group discussions involving neighbourhood groups at hamlet level, semi structured interviews and through Participatory Rural Appraisal (PRA) methods. The tools for collection of primary data may include house hold survey, Participatory Rural Appraisal including transect walks, social mapping, resource mapping, focus group discussions etc.

RACLD supported the Panchayat with a digital platform to collect the primary data using Village, household and individual survey and also to analyse the same scientifically to understand the gap areas of development.

Resources for Planning

Resources are not confined to financial resources only. GPs should be made aware about all kind of resources at its disposal to carry out activities through GPDP. Therefore, identification of these key resources is an essential part of the planning process. Broadly, these resources can be classified into following four categories:



- 1) Social Resources-** Institutional strength, peace, social harmony/unity within the community
- 2) Natural Resources-** Land, forests, water, air and all naturally available resources
- 3) Human Resources-** People living in the GP area, people associated with the area in any other capacity, GPPFT, women SHGs

4) Financial Resources- Funds available from Central and State Governments, OSR, Contribution by the Community etc.

GP as local government will try to use these resources judiciously for sustainable development of the entire area

Resources Identification/Estimation

Once data on all sectors are collected, the next important exercise will be to take stock of available financial resources. The resource estimation will take into account the diversity of sources that would be available at the command of GP. Therefore, GP Resources planning will include the following:

- Estimating and mobilizing the own resource revenue through taxes, user charges and contributions etc.
- Innovative means of financing through community contributions including local philanthropists, NRIs, the Corporate Sector and NGOs etc.
- Getting information from line departments about the allocations made to GP under each scheme including devolutions and transfers etc.
- Direct fund flow to GP and also possible sources of convergence from flagship schemes of Centre and States.

Development Status Report (DSR)

On completion of situation analysis, a draft Development Status Report of the GP which was placed before the Panchayat to make people aware about the exact and real time situation of the community in the respective focus areas. The DSR helps the villagers to identify the following:

- Status of development of the GP in various thematic sectors in terms of achievements, limitations and gaps in development efforts of the GP
- Convergence strategies for optimizing development goals for the GP
- Prioritization of development agenda to be taken up over next five years on annual basis
- Issues that are to be addressed by various authorities and institutions including the GPs

Project Development

After the consolidation of the prioritized activities GP with the assistance of GPPFT and in consultation with technical personnel of line departments, prepared a list of feasible and executable works. The projects would be extended to any subject and activity of the focus areas that improve the services delivery including education, health, welfare and poverty reduction etc. All the works identified were mapped to the resources available with the GP including funds relating to the Central and State Government schemes.

Convergence of All Plans / Schemes through GPDP

The guidelines of all the centrally sponsored schemes which are implemented at GP level such as MGNREGA, NRLM, SBM, ICDS etc., clearly insist on preparation of plans at the GP level. Since GPDP is an integrated plan document, RACLD would make sure to encompass a holistic view of the Panchayat in all its facets. All plans of the line departments including labour budget shall emanate from GPDP, though implementation of the approved activities may be done by the respective line departments. Such holistic and integrated plan helps to absorb more funds from different sectors and also through increased local resource mobilization thereby facilitating improvement of service delivery. The convergence of all plans and schemes of different line departments through GPDP will avoid duplication, reduce financial burden and accelerate achieving desired results.

APPROVAL OF GPDP BY THE PANCHAYAT

The GPDP was placed before the Panchayat for approval or information as per state guidelines. Community was mobilised for maximum participation for the Panchayat meeting. GP and GPPFT members Sensitised community on the process of GPDP preparation including details of the projects included in the GPDP. Proper notice was issued to the officials and community to attend the meeting. Panchayat President and Secretary, GP members and the officials who are going to implement the plan were invited to attend the meeting. During the meeting, a brief Presentation of GPDP document and project-wise details was done and discussion on the prepared plan was carried out. During the process, the minutes of the meeting was recorded properly.

Gram Panchayat Planning Facilitation Team (GPPFT) - Kulimathur




கவ்வட்சி தொண்டு நிறுவனம் - குழியத்தூர் மற்றும் உள்ளாட்சி அமைச்சுத்திற்கான ஆராய்ச்சி மற்றும் செயல்பாட்டு கூடம் - சென்னை இணைந்து நடத்தும்


குழியத்தூர் கிராம வளர்ச்சித் திட்டம் தயாரிப்பதற்கான

கிராம வளர்ச்சித் திட்ட ஒருங்கிணைப்புக் குழு கூட்டம்

Preparation Of Grama Panchayat Development Plan - GPDP

நாள் : 21.01.2021 இடம் : உரராட்சி மன்ற சேவை மையம், குழியத்தூர்



Elected Representatives



N. Gunasundari
President



Manjuladevi
Vice President
Member Ward No. 6



S. Rekha
Member
Ward No. 1



B. Madhiyazhagan
Member
Ward No. 2



R. Chithra
Member
Ward No.3



V. Poonkodi
Member
Ward No. 4



P. Devadoss
Member
Ward No. 5

CONTACT DETAILS OF ELECTED REPRESENTATIVES

SL	Designation in GP	Name	Gender	Father/Husband Name	Contact No.
1	President	N.Gunasundari	Female	Natarajan	9786889552
2	Vice President	P.Manjuladevi	Female	Prabhu	9585935344
3	Ward Member	S.Rekha	Female	Subramanian	9344395061
4	Ward Member	B.Mathiyalagan	Male	Balasubramanian	9786739653
5	Ward Member	K.Chithra	Female	Kadorkajan	7868956384
6	Ward Member	V.Poonkodi	Female	Veeramani	7010446653
7	Ward Member	D.Dhevadoss	Male	Duraimanikkam	9360114337

List of Contents

SL No.	Particulars	Page No.
1	CHAPTER - 1 THANJAVUR DISTRICT BASIC PROFILE	1
	<ul style="list-style-type: none"> Historical importance of the district Salient features of the Cauvery Basin Rainfall information of the district Ground water information of the district Water audit report of the district Soil health report of the district 	
2	CHAPTER - 2 STATUS OF GRAMA PANCHAYAT	27
	<p>Vision & Mission Statements of Grama Panchayat</p> <p>Details of Facilitator</p> <p>GP Profile –Basic Information</p> <ul style="list-style-type: none"> Gram Panchayat Map Natural Resources maps Demographic Information Socio-economic Parameters Livelihood Data <p>Functionaries in-charge of GPDP in Panchayat office</p> <ul style="list-style-type: none"> Elected representatives GPPFT Details WPFT for all the wards Government officials in- charge Support staff of Panchayat office <p>Grama Panchayat Standing Committees (5 groups)</p> <ol style="list-style-type: none"> Human Development Working Group Women & Child Development Working Group Livelihoods Development Working Group Social Justice & Social Security Working Group Infrastructure & Miscellaneous Working Group 	
3	CHAPTER - 3 WORK COMPLETED IN PREVIOUS YEARS AND IN PROGRESS	83

SL No.	Particulars	Page No.
4	CHAPTER - 4 PROCESS OF PARTICIPATING PLAN AND ANALYSIS OF DEVELOPMENTAL GAP / DEFICIT	87
	<ul style="list-style-type: none"> Development Analysis of Data (Primary data) Preparing Reports from Secondary Data GAP and Situation Analysis <p>Development of Status Report (DSR)</p> <ul style="list-style-type: none"> Education Public Health and Sanitation Women,Child and Social Development Infrastructure and Basic Amenities Economic Development 	
5	CHAPTER - 5 COMPOSITE WATER RESOURCE MANAGEMENT PLAN	119
6	CHAPTER - 6 GOALS SET FOR THE GP FOR THE NEXT 5 YEARS	129
7	CHAPTER - 7 RESOURCE ENVELOPE AND ACTIVITIES (SCHEME & SECTOR WISE)	143
8	CHAPTER - 8 ANNUAL PLAN AND PERSPECTIVE PLAN	155
9	CHAPTER - 9 GPDP IMPLEMENTATION STRATEGY	171
10	CHAPTER - 10 MONITORING AND EVALUATION	183
11	ANNEXURES	195
	I List of Household details - Primary Data	
	II Socio Economic and Caste Census 2011 data	
	III Mission Antyodaya 2019 report	
	IV Minutes of Grama Panchayat Meeting	
	V Minutes/Resolution of GP accepting/ Approving the Plan	
	VI Survey Questionnaire	
	VII Gallery	

CHAPTER - 1



THANJAVUR DISTRICT BASIC PROFILE

THANJAVUR DISTRICT - MAP



THANJAVUR - THE CRADLE OF ARTS

Thanjavur is known for being home to some of the most famous historic structures in Tamil Nadu, including a UNESCO World Heritage Site in the Brihadeeswarar Temple. But this district in the state's centre has much more to offer than just architectural marvels. In fact, for anyone with an interest in South Indian art, music and dance forms, Thanjavur is nothing short of a pilgrimage and thoroughly deserves the title of being 'South India's Cradle of Arts'.

Thanjavur, formerly known as Tanjore city, situated in eastern Tamil Nadu state, South east part of India. It lies in the Kaveri (Cauvery) River delta, about 30 miles east of Tiruchchirappalli. An early capital of the Chola empire from the 9th to the 11th century, it was important during the Vijayanagar, Maratha, and British periods. Thanjavur was the capital of the great Chola (Cola) king Rajaraja I, and it was he who commissioned the site's magnificent temple, the Brihadeshvara, in the early 11th century CE.

THANJAVUR PALACE



THANJAVUR - A TEMPLE SITE IN THE TAMIL NADU REGION OF SOUTHERN INDIA.

Attractions include the Brihadeshvara Chola temple, which was designated a UNESCO World Heritage site in 1987; a Vijayanagar fort; the palace of Sarfoji, a Maratha prince; and Sarasvati Mahal Library, known for its large collection of manuscripts dating from the 16th to the 19th century.

The Brihadeshvara Temple also known as the Rajarajeshvara, after the king who built it, the Brihadeshvara (or Brhadisvara) temple was constructed between c. 995 and 1025 CE using Chola war booty and tribute from Sri Lanka. Reaching a height of 63 metres, it is the tallest temple building in India. The entire rectangular complex measures approximately 140 x 75 metres and is surrounded by a wall with regular interior niches. The temple was laid out on a precise plan of 16 x 16 squares, a design known as padmagarbhmandala in the Dravida architecture of southern India.

THANJAVUR - THE RICE BOWL OF TAMIL NADU



THANJAVUR - HOME TO THANJAVUR PAINTINGS

The city is also known for a distinctive painting style—in which such materials as gold foil, lace, and semiprecious stones are used to embellish the painting—and for a style of embossed metal plates. Industries include cotton milling, traditional hand-loom weaving, and the manufacture of vinas (south Indian stringed instruments). The city is the seat of Tamil University (1981).

KALLANAI (GRAND ANICUT)



FERTILE KAVERI DELTA

The surrounding region occupies part of the flat, fertile Kaveri delta, one of the most important rice-growing areas in India, terminating in the southeast at Point Calimere at the confluence of Palk Strait and the Bay of Bengal. The delta is traversed by innumerable channels of the Kaveri, linked by irrigation canals, some of them used for at least 10 centuries. Sugarcane and peanuts (groundnuts) are grown in addition to rice; grain processing is a significant industry.

SARASWATHI - MAHAL LIBRARY



KALLANAI- ONE OF THE OLDEST IRRIGATION SYSTEM IN THE WORLD

The Kallanai Dam was built during the second century AD by Karikalan, a king of southern India's old Chola Dynasty and is also one of the oldest irrigation systems in the world that is still in use. The purpose of the dam was to divert the waters of the Kaveri across the fertile Thanjavur delta region for irrigation via canals.

SRI TYAGARAJA SWAMY MANDIR IN THIRUVAIYARU



BIRTHPLACE OF THE 'TRINITY OF CARNATIC MUSIC'

The title of being the 'Birthplace of Carnatic Music' forever belongs to Thanjavur. Particularly because of the fact that the region around the town was home to three of Carnatic music's greatest composers/saints - Thyagaraja Bhagavathar, Syama Sastri, and Muthuswami Dikshithar, who would together come to be called the 'Trinity of Carnatic Music'. The three composers were contemporaneous to each other, having lived and composed in the second half of the 19th century. Saint Thyagaraja, in particular, is credited with popularising the art form and bringing it to the masses.

THANJAVUR DOLLS



CONFLUENCE OF CULTURES

It would, however, be wrong to attribute to the Cholas the full credit for Thanjavur being called the cradle of arts. What really sets this historic city apart is the fact that over the course of the second millennia, it was ruled by at least five different dynasties and empires, such as the Vijayanagara Empire, Nayaks of Thanjavur, and the Maratha empire. It was the confluence of these various empires and their cultures that shaped the art forms of Thanjavur. While the Vijayanagara kings were famous for their patronage of the arts and influenced local architecture through maintenance of historic structures, the Maratha kings brought in their own architectural and artistic styles through palaces and other structures.

THANJAVUR MARATHA PALACE - DARBAR HALL



THIRUVAIYARU AND THE THYAGARAJA ARADHANA

Thyagaraja was the greatest among the music composers of South India and one of the musical prodigies of all time. He was the father of modern Karnataka music and his works are of delicate spirituality, full of melodic beauty and in the highest sense artistic.

It is the annual Thiruvaiyaru Thyagaraja Aradhana that acts as the cultural epicentre of the Carnatic style of music. Held on the banks of the river Cauvery in the town of Thiruvaiyaru in Thanjavur district, this festival commemorates the life and work of Thyagaraja Bhagavathar, one of the founding fathers of Carnatic music. A musical extravaganza unlike any other, the Thyagaraja Aradhana is attended by almost all the big names in Carnatic music. It is known for its spiritual flavour and draws a global audience of fans and devotees.

MAP OF CAUVERY BASIN



SALIENT FEATURES OF THE CAUVERY BASIN

Sl. No.	Features	Description
1	Basin Extent	75° 27' to 79° 54' E, 10° 9' to 13° 30' N
2	Area (Sq.km)	81,155*
3	States in the basin	Tamil Nadu and Puducherry (54 %), Karnataka (42 %) and Kerala (4%)
4	Districts (Census 2011)	34
5	Parliamentary constituencies (2009)	36
6	Mean Annual Rainfall (mm)	1075.23
7	Mean Maximum Temperature (o C)	34.31
8	Mean Minimum Temperature (o C)	17.15
9	Total population	3,18,89,280
10	Number of villages	14,635
11	Highest elevation (m)	2629
12	Avg. Annual water potential (BCM)	21.36
13	Utilizable surface water (BCM)	19

Sl. No.	Features	Description
14	Number of sub-basins	3
15	Number of watersheds	132
16	Number of water resources structures	Dams-96 Barrages -10 Weir / Anicuts-16 Lifts-9 Power House-24
17	Highest dam	Pillur Dam - 88 m
18	Longest dam	Lower Bhavani Dam- 8.797 km
19	Highest barrage	Kolar barrage-18 m
20	Longest barrage	Nerunjipettai Barrage-1.478 km
21	Number of irrigation projects	Major-16 Medium-42 ERM-3
22	Number of hydro-electric projects	15
23	Number of ground water observation wells	873
24	Number of hydro-observation sites	36
25	Water tourism sites	60

SOURCE OF DATA OBTAINED FOR PREPARATION OF GPDP

- ◆ <http://cgwb.gov.in/gwresource.html>
- ◆ <https://indiawris.gov.in>
- ◆ <https://bhuvan-app1.nrsc.gov.in/bhuvan2d/bhuvan/bhuvan2d.php>
- ◆ <https://bhuvan-app1.nrsc.gov.in>
- ◆ Socio-Economic Caste Census-2011 (secc.gov.in)
- ◆ Census 2011
- ◆ <https://nrega.nic.in>
- ◆ Watershed Atlas/Bhuvan layer
- ◆ <https://ejalshakti.gov.in/>
- ◆ Agriculture and Famers Welfare Department, GOI
- ◆ <https://soilhealth.dac.gov.in>
- ◆ Livestock Census, 2014, Dept of Animal Husbandry
- ◆ Department of Forest GOTN
- ◆ Irrigation & Minor Irrigation department GOTN
- ◆ GP/Irrigation department
- ◆ Department of Public Health GOTN
- ◆ Respective Grama Panchayat
- ◆ Village Administrative office



1.1A GROUND WATER RESOURCES DATA OF TAMIL NADU DISTRICTS INCLUDING THANJAVUR (IN HAM) ON 2017

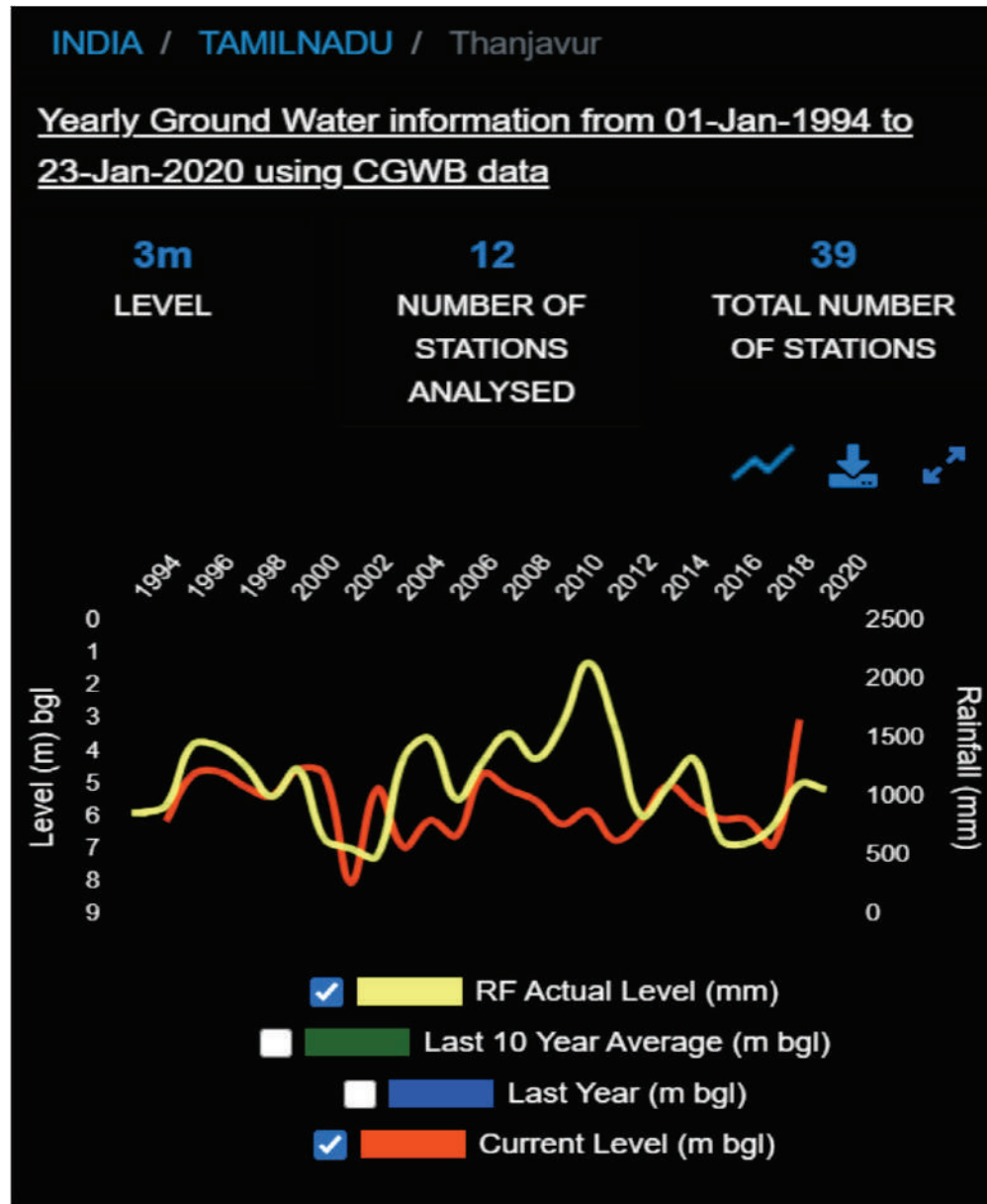
District Name	Total Replenishable GW Resources	Natural Discharge During Non-Monsoon Season	Net Availability	Irrigation Draft	Domestic and Industry Draft	Total Draft	Projected Demand for Domestic & Industrial Use Upto 2025	Groundwater Availability for Future Irrigation Use	Stage of Goundwater Develop-ment (%)
Ariyalur	34996	3500	31497	13793	2359	16152	2506	15198	51
Chennai	3007.28	300.728	2706.556	0	6125	6125	6961.386	-4254.831	226
Coimbatore	48757.13	4875.71	43881.422	44919.563	5695.404	50614.965	5337.762	-6375.901	115
Cuddalore	137453.89	13745.39	123708.5	49901.949	56773.869	106675.819	57187.794	16618.754	86
Dharmapuri	41759.77	4175.98	37583.793	47798.914	1930.704	49729.616	2190.664	-12405.785	132
Perambalur	23069.08	2306.91	20762.174	27052.65	1023.522	28076.172	1117.768	-7408.245	135
Dindigul	59617.22	5961.72	53655.504	61266.598	2408.315	63674.912	2744.591	-10355.686	119
Erode	77336.41	7733.64	69602.773	58656.074	6512.198	65168.273	6985.717	3960.982	94
Kancheepuram	117250.27	11725.03	105525.242	63839.602	5579.245	69418.845	8939.792	32745.854	66
Kanniyakumari	33828.68	3382.87	30445.809	4256.906	1485.608	5742.514	1623.297	24565.605	19
Karur	35914.28	3591.43	32322.855	27921.926	1942.118	29864.043	2207.411	2193.52	92
Krishnagiri	39437	3944	35494	45189	1954	47144	2782	-12478	133
Madurai	73186.24	7318.62	65867.617	36411.734	1615.306	38027.041	1835.957	27619.922	58
The Nilgiris	13215.51	1321.55	11893.96	544.6	586.737	1131.337	625.157	10724.203	10
Namakkal	54636.63	5463.66	49172.965	41562.879	2420.851	43983.731	1915.482	5694.601	89
Pudukkottai	159009.41	15900.94	143108.469	29138.551	2299.084	31437.634	2427.489	111542.433	22
Ramanatha puram	75853.67	7585.37	68268.305	4855.873	3114.614	7970.486	3540.07	59872.362	12
Salem	58173.59	5817.36	52356.23	80527.195	5104.705	85631.903	2866.119	-31037.085	164
Sivaganga	109543.11	10954.31	98588.797	14119.89	1596.295	15716.185	1782.066	82686.844	16
Thanjavur	87672.72	8767.27	78905.445	79511.25	2421.47	81932.72	2752.24	-3358.042	104
Theni	39686.38	3968.64	35717.738	28804.15	1973.495	30777.645	2104.407	4809.181	86
Thiruvallur	80933.06	8093.31	72839.75	28804.426	20484.877	49289.302	21132.879	22902.446	68
Thiruvarur	33311.32	3331.13	29980.186	20077	1343.361	21420.361	1526.864	8376.322	71
Thoothukkudi	0	0	0	0	0	0	0	0	0
Tiruchirappalli	80622.08	8062.21	72559.867	49776.746	7338.655	57115.401	2727.425	20055.698	79
Tirunelveli	98702.03	9870.2	88831.828	48720.801	2941.413	51662.213	3262.315	36848.712	58
Tiruppur	49250	4925	44325	52448	3801	56248	3676	-11799	127
Tiruvannamalai	121482.49	12148.25	109334.242	87992.859	4444.294	92437.154	4972.43	16368.953	85
Vellore	65866.82	6586.68	59280.133	53833.398	8310.632	62144.032	9303.555	-3856.82	105
Viluppuram	166475.21	16647.52	149827.688	148243.328	5691.432	153934.767	6453.445	-4869.096	103
Nagappattinam	17684.23	1768.42	15915.81	15167.575	1120.618	16288.193	1273.694	-525.46	102
Virudunagar	55020.86	5502.09	49518.77	32235.824	1950.009	34185.834	2481.431	14801.514	69

1.1B GROUND WATER RESOURCE ASSESSMENT 2020 – THANJAVUR DISTRICT

Assessment Unit Name/Block	Categorization (Over-Exploited/ Critical/ SemiCritical/ Safe/Saline)
ADIRAMPATTINAM	OVER-EXPLOITED
ADUTHURAI	OVER-EXPLOITED
AGARAPETTAI	OVER-EXPLOITED
AMMAPET	OVER-EXPLOITED
ANDIKKADU	OVER-EXPLOITED
AVANAM	OVER-EXPLOITED
AYYAMPETTAI	OVER-EXPLOITED
BUDALUR	SEMI-CRITICAL
CHOLANMALIGAI	SAFE
DEVANANCHERI	OVER-EXPLOITED
EACHANKOTTAI	SAFE
KABISTHALAM	OVER-EXPLOITED
KANDIYUR	OVER-EXPLOITED
KATHIRAMANGALAM	OVER-EXPLOITED
KAVALIPATTI	OVER-EXPLOITED
KUMBAKONAM	OVER-EXPLOITED
KURICHI	SEMI-CRITICAL
KURUVIKARAMBAI	OVER-EXPLOITED
MADUKKUR	OVER-EXPLOITED
MELATTUR	OVER-EXPLOITED
MURUKKANGUDI	OVER-EXPLOITED
NACHIYARKOIL	OVER-EXPLOITED
NADUKAVERI	OVER-EXPLOITED
NAMBIVAYAL	CRITICAL
NANJIKOTTAI	OVER-EXPLOITED

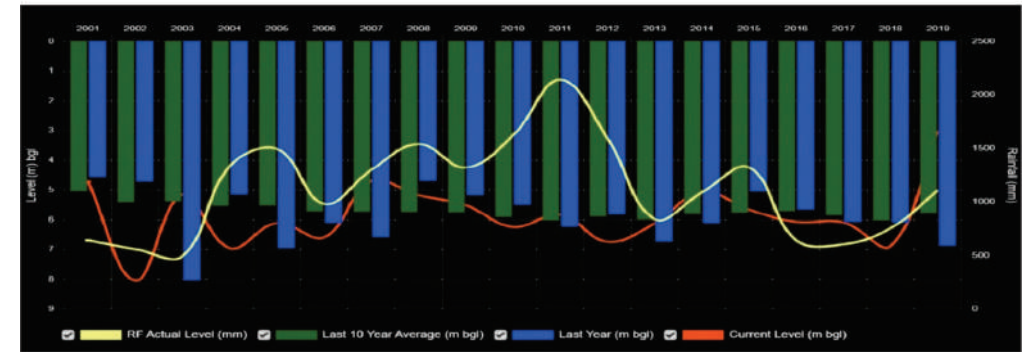
Assessment Unit Name/Block	Categorization (Over-Exploited/ Critical/ SemiCritical/ Safe/Saline)
ORATHANAD	SEMI-CRITICAL
PANDANALLUR	OVER-EXPLOITED
PAPANASAM	OVER-EXPLOITED
PATTUKKOTTAI	OVER-EXPLOITED
PERAMBUR	SEMI-CRITICAL
PERAVURANI	SEMI-CRITICAL
PERIYAKOTTAI	CRITICAL
PERUMAGALUR	SAFE
RAMAPURAM	OVER-EXPLOITED
SALIYAMANGALAM	SEMI-CRITICAL
SENGIPATTI	SAFE
SILLATHUR	OVER-EXPLOITED
THAMBIKKOTTAI	CRITICAL
THANJAVUR	SEMI-CRITICAL
THEKKUR	SEMI-CRITICAL
THIRUKKATTUPALLI	OVER-EXPLOITED
THIRUMANGALAKOTTAI	OVER-EXPLOITED
THIRUVAIYARU	OVER-EXPLOITED
THIRUVIDAMARUDUR	OVER-EXPLOITED
THONDARAMPATTU	OVER-EXPLOITED
THUVARANKURICHI	OVER-EXPLOITED
TIRUCHITRAMBALAM	OVER-EXPLOITED
TIRUPPANANDAL	OVER-EXPLOITED
ULUR	CRITICAL
VALLAM	OVER-EXPLOITED

1.2 GROUND WATER INFORMATION

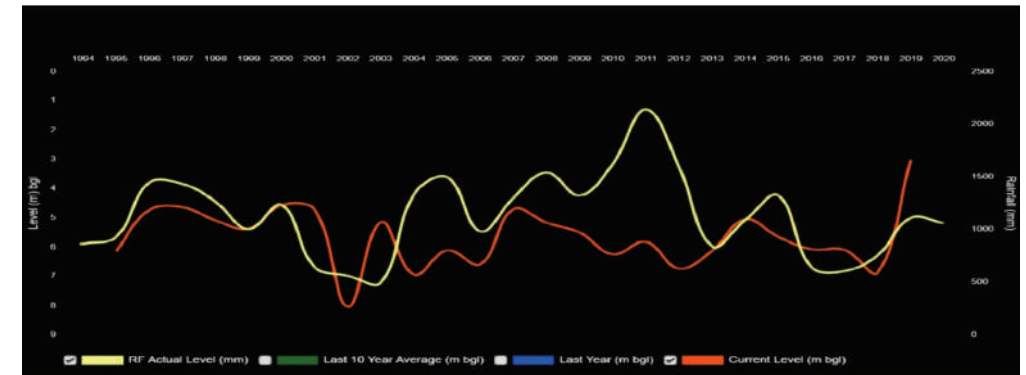


1.3 GROUND WATER LEVEL

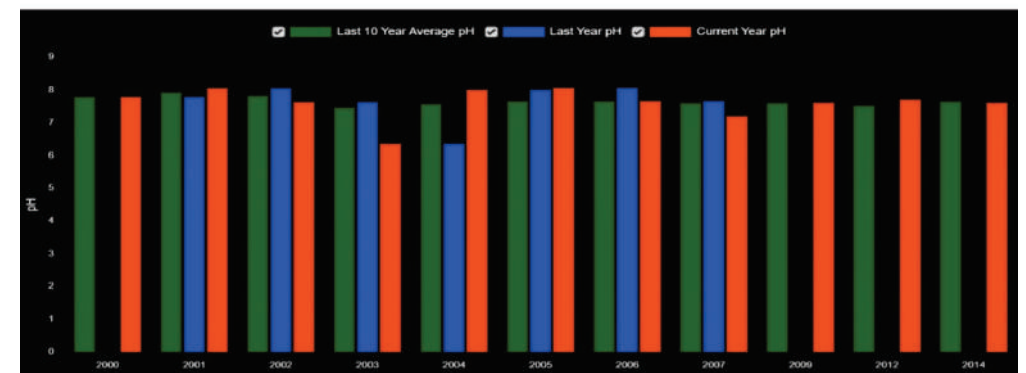
Yearly Ground Water trends for Thanjavur from 01-Jan-2001 to 31-Dec-2019



Yearly Ground Water trends for Thanjavur from 01-Jan-1994 to 17-Dec-2020

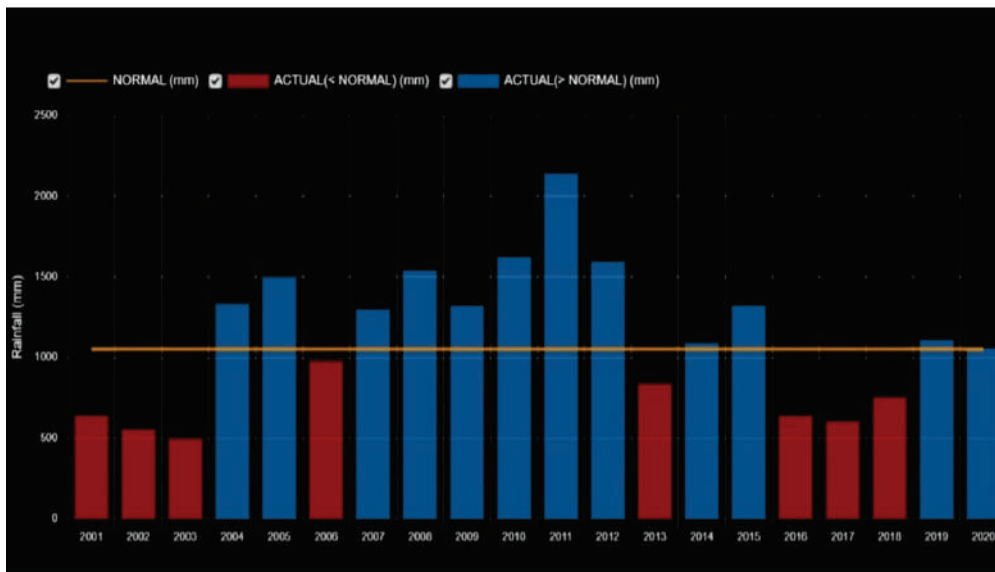


Yearly Ground Water trends for Thanjavur from 01-Jan-2000 to 17-Dec-2016



1.4 RAINFALL INFORMATION

Yearly rainfall (in mm) trends for Thanjavur from 01-Jan-2001 to 17-Dec-2020



Location	THANJAVUR
Actual Rainfall (mm)	134601.7
Normal Rainfall (mm)	250614
Deviation from Normal (%)	-46.29

1.5 RAINFALL - CUMULATIVE

INDIA / TAMILNADU / THANJAVUR

Yearly Cumulative Rainfall information from 01-Jan-1901 to 17-Dec-2020 using IMD GRID data

250,614
mm
NORMAL
RAINFALL

134,602
mm
ACTUAL
RAINFALL

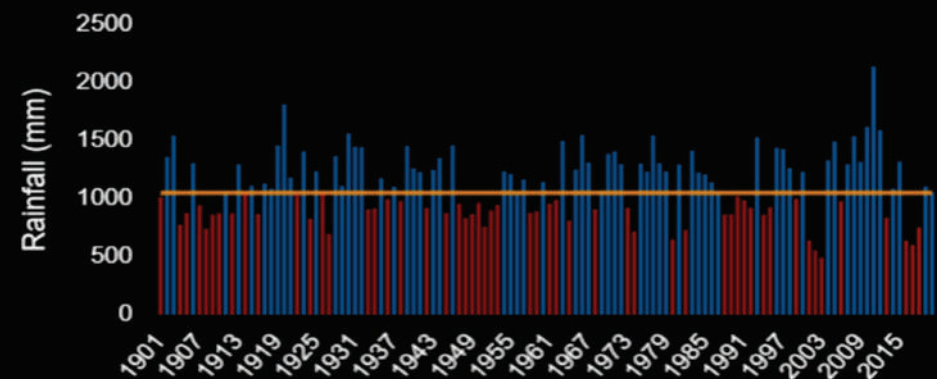
-46%
% DEVIATIO
N FROM
NORMAL



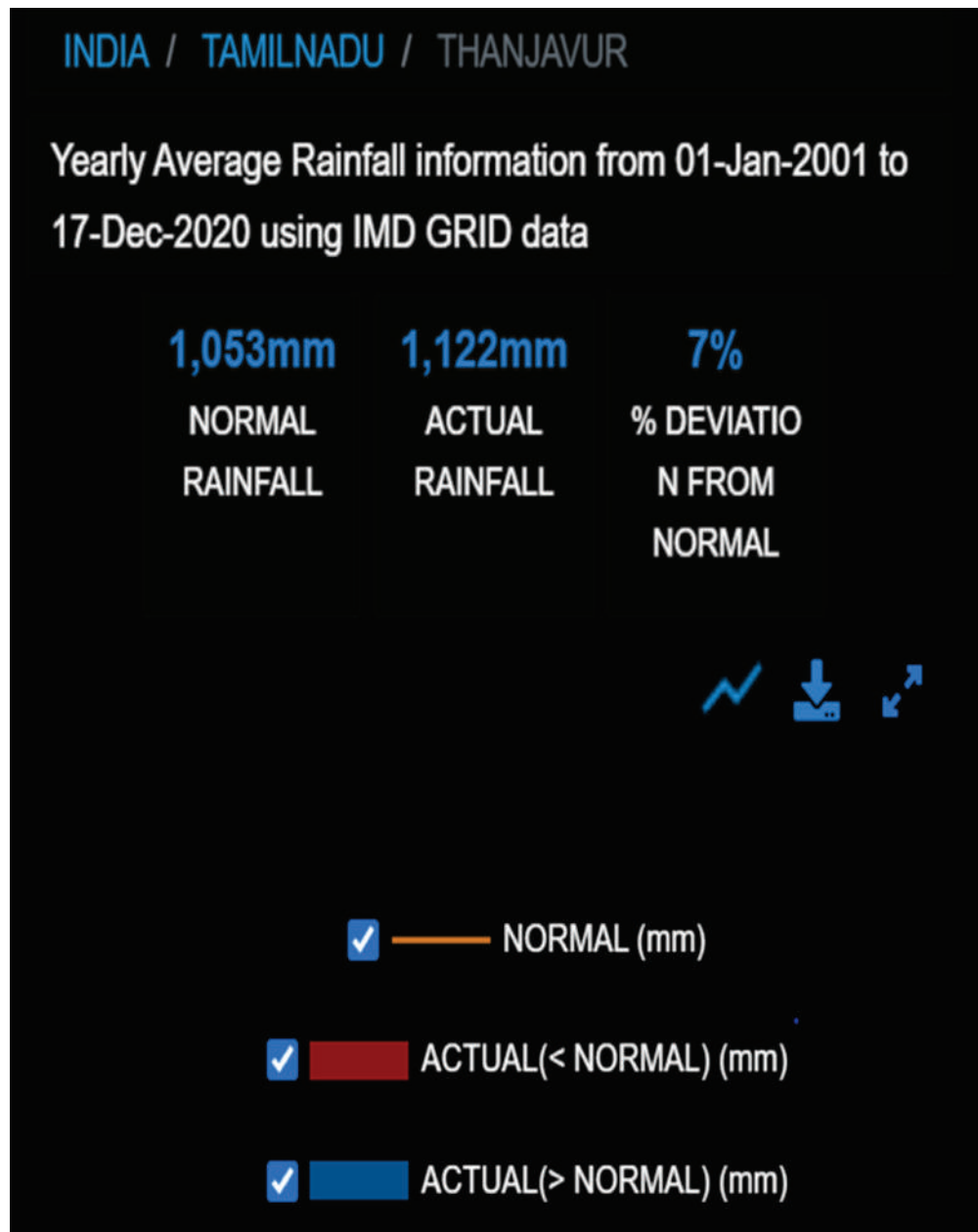
NORMAL (mm)

ACTUAL(< NORMAL) (mm)

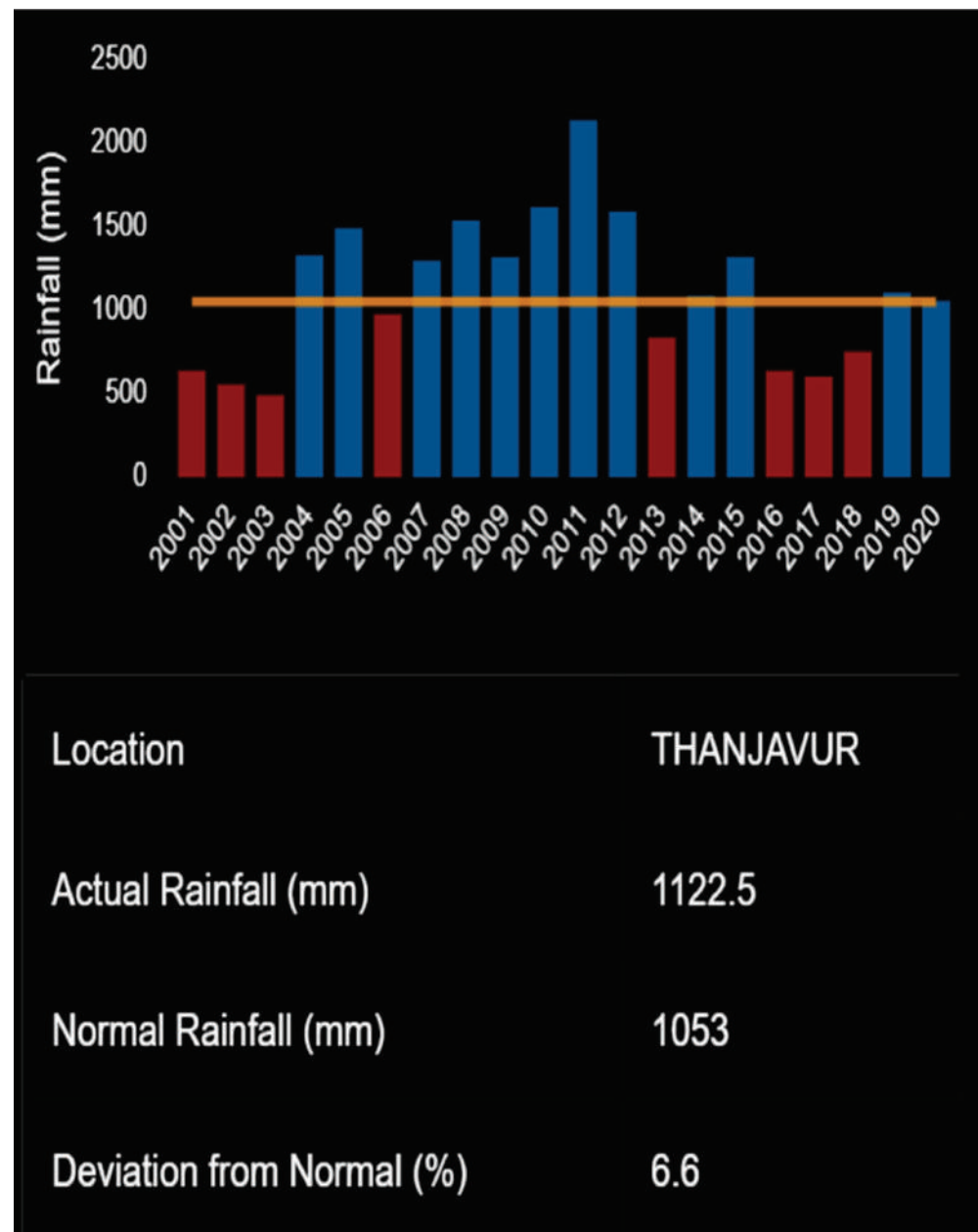
ACTUAL(> NORMAL) (mm)



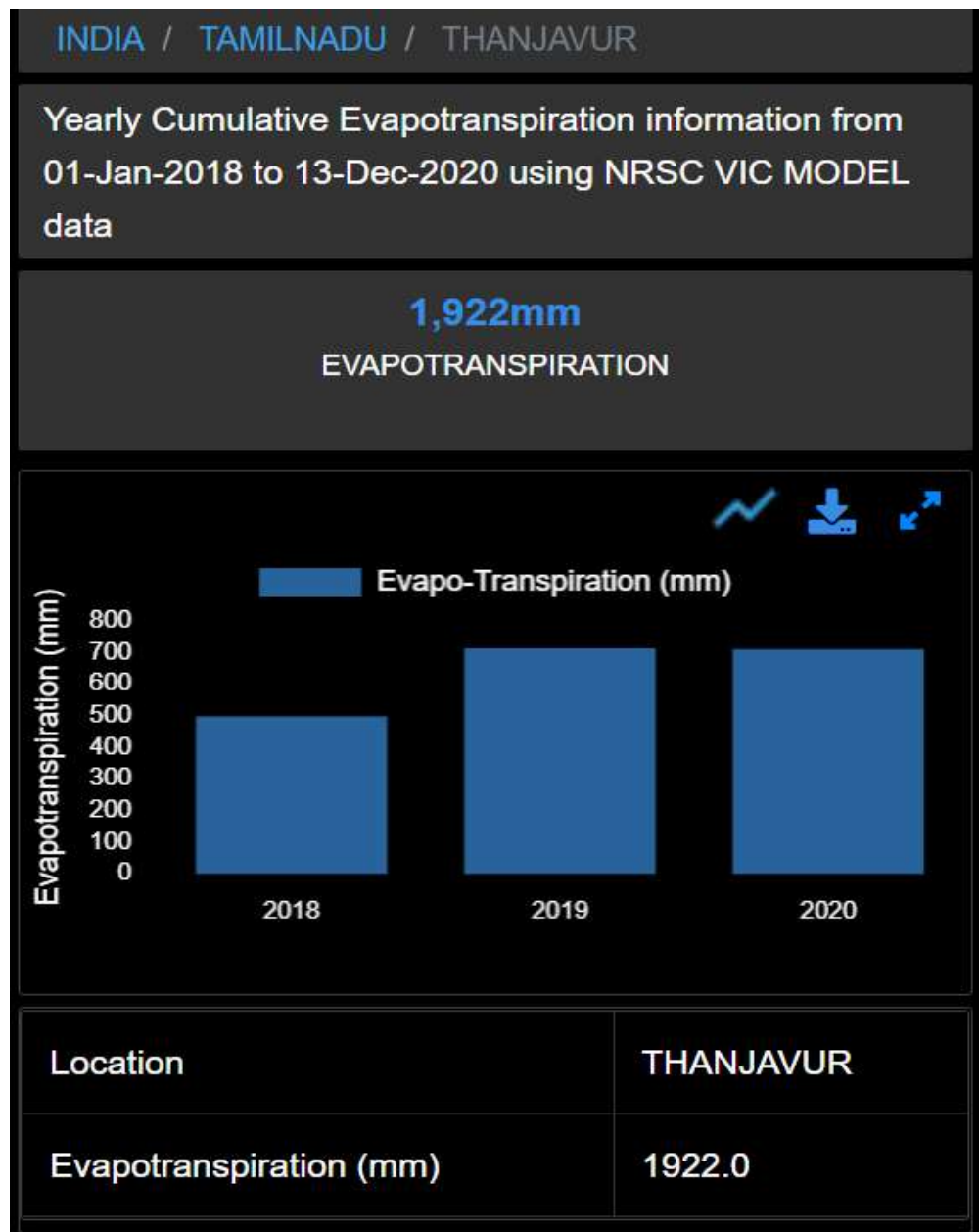
1.6 RAINFALL - AVERAGE - 1



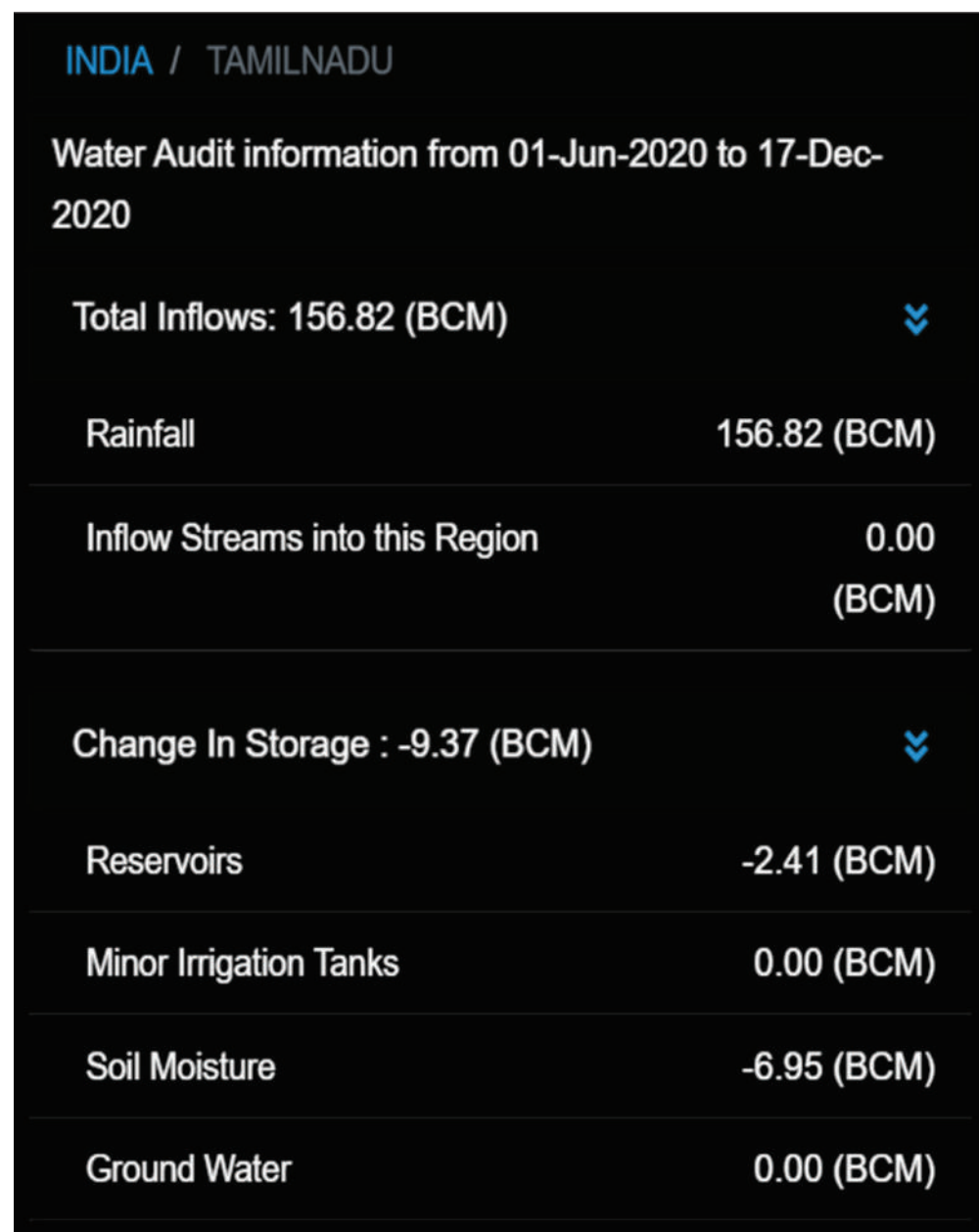
1.7 RAINFALL - AVERAGE - 2



1.8 EVAPOTRANSPIRATION



1.9 WATER AUDIT



1.10 WATER AUDIT

Total Outflows : 166.19 (BCM) ⌵

Evapotranspiration (Non Agri-ET) 47.96 (BCM)

Outflow streams from this region 0.00 (BCM)

Utilization - Domestic 1.51 (BCM)

Utilization - Agriculture (Agri-ET) 26.56 (BCM)

Utilization - Industries 0.00 (BCM)

Surface and Sub-Surface Outflow 90.16 (BCM)

thanjavur

S. No.	DISTRICT ↑	Total InFlow (BCM)	Change In Storage (BCM)	Total OutFlow (BCM)



1.11 SOIL PRODUCTIVITY



State	District	Area (Hectares)	Description	Tbl
TN	Thanjavur	18.043	DATA NOT AVAILABLE	soil_productivity
TN	Thanjavur	216583.71	HIGHLY PRODUCTIVE	soil_productivity
TN	Thanjavur	53218.79	LOW PRODUCTIVE	soil_productivity
TN	Thanjavur	4783.198	MODERATELY LOW PRODUCTIVE	soil_productivity
TN	Thanjavur	59263.481	MODERATELY PRODUCTIVE	soil_productivity
TN	Thanjavur	10010.789	NON PRODUCTIVE	soil_productivity

1.12 SOIL REPORT

State	District	Area (Hectares)	Description	Tbl
TN	Thanjavur	19.345	DATA NOT AVAILABLE	soil_depth
TN	Thanjavur	332553.701	Deep, Moderately deep, slightly/moderately shallow (depth>50cm)	soil_depth
TN	Thanjavur	10012.003	Extremely shallow (< 10cm)	soil_depth
TN	Thanjavur	1292.961	Very shallow (10-25 cm)	soil_depth

1.13 SOIL EROSION

State	District	Area (Hectares)	Description	Tbl
TN	Thanjavur	17.798	DATA NOT AVAILABLE	soil_erosion
TN	Thanjavur	114930.717	Moderate	soil_erosion
TN	Thanjavur	218913.412	None to slight, slight	soil_erosion
TN	Thanjavur	10016.083	Very severe, gullied	soil_erosion

1.14 SOIL SLOPE REPORT

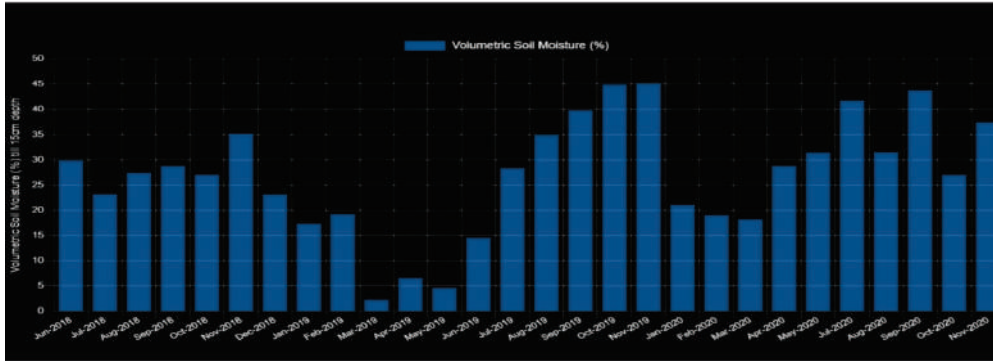
State	District	Area (Hectares)	Description	Tbl
TN	Thanjavur	18.043	DATA NOT AVAILABLE	soil_slope
TN	Thanjavur	98686.705	gently sloping (3-8%)	soil_slope
TN	Thanjavur	10014.939	Moderately steep sloping (15-30%), steeply sloping (3%)	soil_slope
TN	Thanjavur	235158.323	Nearly leveled (0-1%), very gently sloping (1-3%)	soil_slope

1.15 SOIL TEXTURE

State	District	Area (Hectares)	Description	Tbl
TN	Thanjavur	197345.894	Clay, loamy clay, sandy clay, silty clay, sandy clay	soil_texture
TN	Thanjavur	19.345	`	soil_texture
TN	Thanjavur	83281.914	Loam, silt loam, silt, sandy loam	soil_texture
TN	Thanjavur	53219.14	Loamy sand, sandy	soil_texture
TN	Thanjavur	10011.717	Rocky, other non-soil categories (builtup, water body)	soil_texture

1.16 SOIL MOISTURE

Monthly Soil Moisture trends for Thanjavur from 01-Jan-2018 to 17-Dec-2020

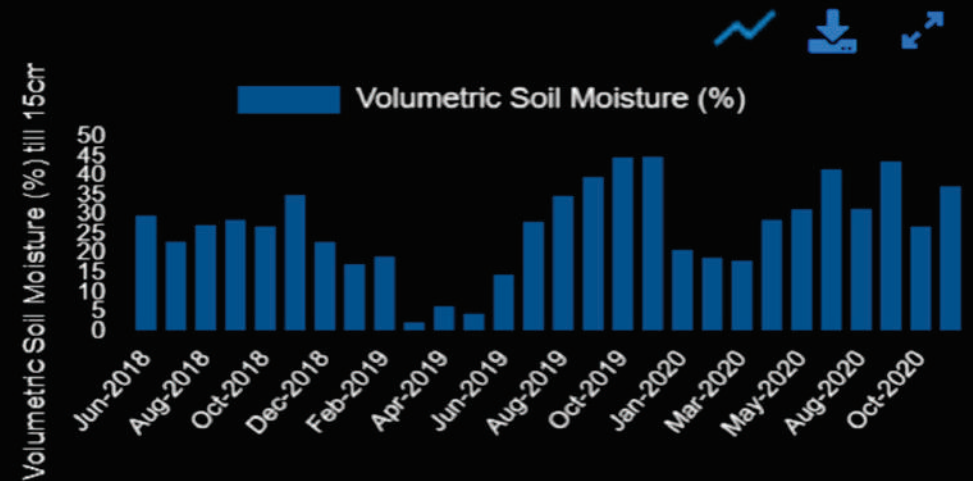


1.17 SOIL SLOPE REPORT

INDIA / TAMILNADU / THANJAVUR

Monthly Volumetric Soil Moisture content (%) till 15cm depth from 01-Jun-2018 to 13-Dec-2020 using NRSC VIC MODEL data

38 %



Location	THANJAVUR
Volumetric Soil Moisture content (%) till 15cm depth	38.040

1.18 COMPARATIVE REPORT OF SOIL HEALTH FOR CYCLE I AND CYCLE II – SUB BLOCKWISE % - NITROGEN (N)

STATE : TAMIL NADU

DISTRICT : THANJAVUR

Sl. No.	Sub District	CYCLE-I						CYCLE-II					
		VL %	L %	M %	H %	VH %	Total No. of Samples	VL %	L %	M %	H %	VH %	Total No. of Samples
1	Budalur	65.22	32.58	1.42	0.78	0	1409	50.78	49.22	0	0	0	1741
2	Kumbakonam	73.33	25.93	0.64	0.02	0.08	10658	60.81	37.79	1.34	0	0.06	6938
3	Orathanadu	77.3	21.98	0.57	0.01	0.14	22123	71.72	27.28	0.96	0	0.04	16418
4	Papanasam	70.66	29.16	0.04	0	0.15	14422	43.45	52.63	3.86	0.01	0.06	10806
5	Pattukkottai	61.33	38.24	0.16	0.01	0.26	24606	58.41	40.96	0.59	0	0.03	17227
6	Peravurani	65.84	33.93	0.09	0	0.13	9755	59.65	40.1	0.11	0.01	0.13	7851
7	Thanjavur	72.29	27.26	0.19	0.05	0.21	10309	30.73	66.31	2.9	0	0.07	10569
8	Thiruvaiyaru	69.76	30.08	0.04	0.02	0.1	10516	36.21	63.65	0.06	0.01	0.07	6990
9	Thiruvidaimarudur	71.22	27.86	0.55	0.16	0.21	10900	23.69	71.01	5.25	0	0.05	8530

■ VL- VERY LOW ■ L - LOW ■ M - MEDIUM ■ H- HIGH ■ VH- VERY HIGH

1.19 COMPARATIVE REPORT OF SOIL HEALTH FOR CYCLE I AND CYCLE II - SUBDISTRICTWISE - NITROGEN

STATE : TAMIL NADU

DISTRICT : THANJAVUR

Sl. No.	Sub District	CYCLE-I						CYCLE-II					
		VL %	L %	M %	H %	VH %	Total No. of Samples	VL %	L %	M %	H %	VH %	Total No. of Samples
1	Budalur	919	459	20	11	0	1409	884	857	0	0	0	1741
2	Kumbakonam	7816	2764	68	2	8	10658	4219	2622	93	0	4	6938
3	Orathanadu	17101	4863	126	3	30	22123	11775	4479	157	0	7	16418
4	Papanasam	10190	4205	6	0	21	14422	4695	5687	417	1	6	10806
5	Pattukkottai	15090	9410	39	2	65	24606	10063	7056	102	0	6	17227
6	Peravurani	6423	3310	9	0	13	9755	4683	3148	9	1	10	7851
7	Thanjavur	7452	2810	20	5	22	10309	3248	7008	306	0	7	10569
8	Thiruvaiyaru	7336	3163	4	2	11	10516	2531	4449	4	1	5	6990
9	Thiruvidaimarudur	7763	3037	60	17	23	10900	2021	6057	448	0	4	8530

■ VL- VERY LOW ■ L - LOW ■ M - MEDIUM ■ H- HIGH ■ VH- VERY HIGH

1.20 COMPARATIVE REPORT OF SOIL HEALTH FOR CYCLE I AND CYCLE II - SUBDISTRICTWISE %- ORGANIC CARBON

STATE : TAMIL NADU

DISTRICT : THANJAVUR

Sl. No.	Sub District	CYCLE-I						CYCLE-II					
		VL %	L %	M %	H %	VH %	Total No. of Samples	VL %	L %	M %	H %	VH %	Total No. of Samples
1	Budalur	13.98	32.62	27.53	20.65	5.23	1395	6.66	57.38	33.83	2.13	0	1741
2	Kumbakonam	18.47	31.35	34.07	9.73	6.37	10624	11.95	48.97	23.28	12.14	3.66	6937
3	Orathanadu	18.78	45.86	28.43	5.15	1.78	21943	28.83	42.58	22.28	4.67	1.64	16417
4	Papanasam	17.7	33.13	35.84	10.19	3.14	14411	10.55	32.47	37.4	12.86	6.72	10806
5	Pattukkottai	16.49	38.1	38.69	5.1	1.63	24513	9.91	53.23	28.78	7.2	0.87	17221
6	Peravurani	12.69	49.08	35.16	2.03	1.04	9731	5.29	58.5	35.39	0.62	0.2	7850
7	Thanjavur	18.62	34.22	29.61	8.66	8.89	10295	5.96	59.5	26.64	7.37	0.52	10569
8	Thiruvaiyaru	18.58	34.47	34.47	6.95	5.53	10507	11.26	27.64	48.73	11.55	0.82	6989
9	Thiruvidaimarudur	13.34	31.36	32.23	16.53	6.53	10868	2.04	22.44	38.7	27.77	9.05	8524

■ VL- VERY LOW ■ L - LOW ■ M - MEDIUM ■ H- HIGH ■ VH- VERY HIGH

1.21 COMPARATIVE REPORT OF SOIL HEALTH FOR CYCLE I AND CYCLE II - SUBDISTRICTWISE - ORGANIC CARBON

STATE : TAMIL NADU

DISTRICT : THANJAVUR

Sl. No.	Sub District	CYCLE-I						CYCLE-II					
		VL %	L %	M %	H %	VH %	Total No. of Samples	VL %	L %	M %	H %	VH %	Total No. of Samples
1	Budalur	195	455	384	288	73	1395	116	999	589	37	0	1741
2	Kumbakonam	1962	3331	3620	1034	677	10624	829	3397	1615	842	254	6937
3	Orathanadu	4121	10063	6238	1130	391	21943	4733	6991	3658	766	269	16417
4	Papanasam	2551	4774	5165	1469	452	14411	1140	3509	4041	1390	726	10806
5	Pattukkottai	4041	9340	9483	1249	400	24513	1707	9167	4957	1240	150	17221
6	Peravurani	1235	4776	3421	198	101	9731	415	4592	2778	49	16	7850
7	Thanjavur	1917	3523	3048	892	915	10295	630	6289	2816	779	55	10569
8	Thiruvaiyaru	1952	3622	3622	730	581	10507	787	1932	3406	807	57	6989
9	Thiruvidaimarudur	1450	3408	3503	1797	710	10868	174	1913	3299	2367	771	8524

■ VL- VERY LOW ■ L - LOW ■ M - MEDIUM ■ H- HIGH ■ VH- VERY HIGH

1.22 COMPARATIVE REPORT OF SOIL HEALTH FOR CYCLE I AND CYCLE II - SUBDISTRICTWISE %- PHOSPOROUS

STATE : TAMIL NADU

DISTRICT : THANJAVUR

Sl. No.	Sub District	CYCLE-I						CYCLE-II					
		VL %	L %	M %	H %	VH %	Total No. of Samples	VL %	L %	M %	H %	VH %	Total No. of Samples
1	Budalur	0.57	1.56	33.05	21.56	43.26	1410	0	4.6	8.96	25.9	60.54	1741
2	Kumbakonam	1.93	3.93	18.42	16.87	58.85	10667	0.1	3.13	10.71	18.75	67.31	6938
3	Orathanadu	3.1	8.18	26.65	19.33	42.75	22126	0.09	8.88	20.36	28.58	42.1	16416
4	Papanasam	0.85	2.77	35.51	21.85	39.02	14434	0.08	6.34	14.97	12.72	65.89	10806
5	Pattukkottai	2.66	10.13	28.7	20.27	38.24	24618	0.1	3.55	10.96	28.27	57.13	17225
6	Peravurani	6.16	9.66	30.89	17.39	35.9	9758	0.2	3.69	8.82	20.99	66.29	7853
7	Thanjavur	0.72	3.17	18.29	21.9	55.92	10313	0.07	1.17	5.79	20	72.97	10568
8	Thiruvaiyaru	0.8	2.32	27.51	17.02	52.36	10526	0.04	5.75	16.12	16.62	61.46	6990
9	Thiruvidaimarudur	3.38	6.33	23.56	17.11	49.62	10905	0.12	1.41	4.21	8.63	85.64	8529

■ VL- VERY LOW ■ L - LOW ■ M - MEDIUM ■ H- HIGH ■ VH- VERY HIGH

1.23 COMPARATIVE REPORT OF SOIL HEALTH FOR CYCLE I AND CYCLE II - SUBDISTRICTWISE - PHOSPOROUS

STATE : TAMIL NADU

DISTRICT : THANJAVUR

Sl. No.	Sub District	CYCLE-I						CYCLE-II					
		VL %	L %	M %	H %	VH %	Total No. of Samples	VL %	L %	M %	H %	VH %	Total No. of Samples
1	Budalur	8	22	466	304	610	1410	0	80	156	451	1054	1741
2	Kumbakonam	206	419	1965	1799	6278	10667	7	217	743	1301	4670	6938
3	Orathanadu	685	1809	5897	4277	9458	22126	14	1457	3342	4692	6911	16416
4	Papanasam	123	400	5125	3154	5632	14434	9	685	1618	1374	7120	10806
5	Pattukkottai	655	2495	7066	4989	9413	24618	17	611	1887	4870	9840	17225
6	Peravurani	601	943	3014	1697	3503	9758	16	290	693	1648	5206	7853
7	Thanjavur	74	327	1886	2259	5767	10313	7	124	612	2114	7711	10568
8	Thiruvaiyaru	84	244	2896	1791	5511	10526	3	402	1127	1162	4296	6990
9	Thiruvidaimarudur	369	690	2569	1866	5411	10905	10	120	359	736	7304	8529

■ VL- VERY LOW ■ L - LOW ■ M - MEDIUM ■ H- HIGH ■ VH- VERY HIGH

1.24 COMPARATIVE REPORT OF SOIL HEALTH FOR CYCLE I AND CYCLE II - SUBDISTRICTWISE % - POTASSIUM

STATE : TAMIL NADU

DISTRICT : THANJAVUR

Sl. No.	Sub District	CYCLE-I						CYCLE-II					
		VL %	L %	M %	H %	VH %	Total No. of Samples	VL %	L %	M %	H %	VH %	Total No. of Samples
1	Budalur	6.52	41.77	46.24	5.04	0.43	1410	0.34	2.58	49.45	40.9	6.72	1741
2	Kumbakonam	25.33	29.78	28.45	14.59	1.85	10654	2.18	34.16	57.19	4.48	1.99	6937
3	Orathanadu	26.75	43.33	25.88	2.99	1.04	22123	17.18	32.95	34.27	14.6	1.01	16416
4	Papanasam	19.73	34.34	39.73	5.61	0.59	14432	7.18	9.91	50.6	25.67	6.64	10806
5	Pattukkottai	35.76	35.83	25.54	2.6	0.28	24602	10.2	50.35	36.56	2.59	0.3	17227
6	Peravurani	44.89	30.53	22.55	1.74	0.29	9746	6.28	19.94	69.25	4.46	0.08	7853
7	Thanjavur	28.91	36.81	27.5	6.52	0.26	10302	4.26	16.16	34.09	43.09	2.39	10568
8	Thiruvaiyaru	30.64	35.21	31.01	2.99	0.14	10519	3.55	15.44	69.24	11.23	0.54	6989
9	Thiruvidaimarudur	21.73	36.26	34.91	6.29	0.81	10898	0.83	15.16	44.79	37.34	1.88	8529

■ VL- VERY LOW ■ L - LOW ■ M - MEDIUM ■ H- HIGH ■ VH- VERY HIGH

1.25 COMPARATIVE REPORT OF SOIL HEALTH FOR CYCLE I AND CYCLE II - SUBDISTRICTWISE - POTASSIUM

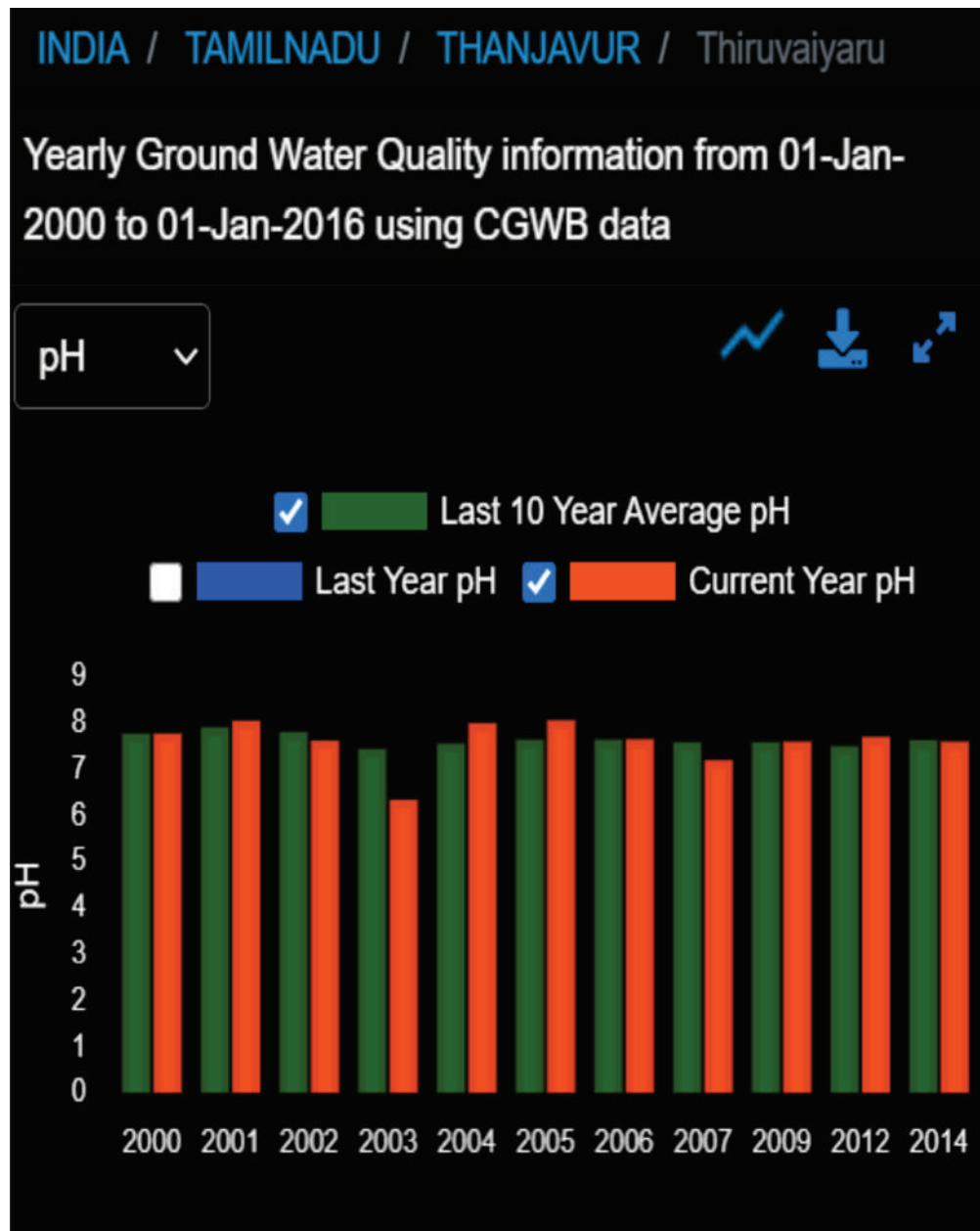
STATE : TAMIL NADU

DISTRICT : THANJAVUR

Sl. No.	Sub District	CYCLE-I						CYCLE-II					
		VL %	L %	M %	H %	VH %	Total No. of Samples	VL %	L %	M %	H %	VH %	Total No. of Samples
1	Budalur	92	589	652	71	6	1410	6	45	861	712	117	1741
2	Kumbakonam	2699	3173	3031	1554	197	10654	151	2370	3967	311	138	6937
3	Orathanadu	5919	9587	5726	662	229	22123	2820	5409	5625	2396	166	16416
4	Papanasam	2847	4956	5734	810	85	14432	776	1071	5468	2774	717	10806
5	Pattukkottai	8797	8814	6283	639	69	24602	1758	8674	6298	446	51	17227
6	Peravurani	4375	2975	2198	170	28	9746	493	1566	5438	350	6	7853
7	Thanjavur	2978	3792	2833	672	27	10302	450	1708	3603	4554	253	10568
8	Thiruvaiyaru	3223	3704	3262	315	15	10519	248	1079	4839	785	38	6989
9	Thiruvidaimarudur	2368	3952	3804	686	88	10898	71	1293	3820	3185	160	8529

■ VL- VERY LOW ■ L - LOW ■ M - MEDIUM ■ H- HIGH ■ VH- VERY HIGH

1.26 WATER QUALITY - THIRUVAIYARU BLOCK



1.27 GROUND WATER QUALITY

Name	Thiruvaiyaru
Source	CGWB
Basin	CAUVERY
State	TAMILNADU
Lat, Long	10.8917, 79.1083
HCO ₃	433 (2014)
Ca	128 (2014)
CO ₃	0 (2014)

Cl	865 (2014)
Electrical Conductivity (µmhos/cm)	3800 (2014)
F	0.760 (2014)
K	4 (2014)
Mg	194 (2014)
Na	392 (2014)
NO ₃	2 (2014)
pH	7.600 (2014)

SAR	5.100 (2014)
SO ₄	389 (2014)

1.29 NUTRIENT STATUS - THIRUVAIYAARU BLOCK

STATE : TAMIL NADU, DISTRICT: THANJAVUR

Sl. No.	Sample No.	PH	EC	OC	N	P	K	S	Zn	Fe	Cu	Mn	B
1	TN638693/2020- 21/141618433	7.00 N	0.17 N	0.82 H	126.00 VL	78.12 H	546.20 H	10.30 S	0.26 D	10.03 S	1.73 S	3.11 S	1.00 S
2	TN638696/2020- 21/141619009	7.00 N	0.18 N	0.85 H	147.00 L	93.70 VH	546.20 H	10.30 S	0.17 D	10.13 S	2.42 S	3.30 S	1.00 S
3	TN638720/2020- 21/141618589	7.30 MAI	0.15 N	0.75 M	88.00 VL	333.00 VH	300.00 M	20.60 S	1.20 S	13.18 S	1.89 S	2.89 S	1.00 S
4	TN638753/2020- 21/141620930	7.90 MAI	0.65 N	0.75 M	137.00 VL	62.50 H	428.70 H	21.10 S	0.23 D	3.05 D	1.45 S	3.80 S	1.00 S
5	TN638755/2020- 21/141619067	7.90 MAI	0.63 N	0.99 H	151.00 L	46.80 M	447.50 H	20.00 S	0.96 S	3.75 D	1.38 S	3.80 S	1.00 S
Total		AS - 0	L - 0	VL - 0	VL - 3	VL - 0	VL - 0	S - 5	S - 2	S - 3	S - 5	S - 5	S - 5
No Thiruvaiyaru		SrAc - 0	Tot - 0	L - 0	L - 2	L - 0	L - 0	D - 0	D - 3	D - 2	D - 0	D - 0	D - 0
		HAc - 0		VH - 0 H - 3	VH - 0 H - 0	VH - 2 H - 2	VH - 0 H - 4	Tot-5	Tot-5	Tot-5	Tot-5	Tot-5	Tot-5
		MAc - 0		M - 2	M - 0	M - 1	M - 1						
		SIAc - 0		Tot - 5	Tot - 5	Tot - 5	Tot - 5						
				N - 2									
				MAI - 3									
				SIAI - 0									
				Tot - 5									

L - Low, VL- Very Low, M - Medium, H - High, VH - Very High,

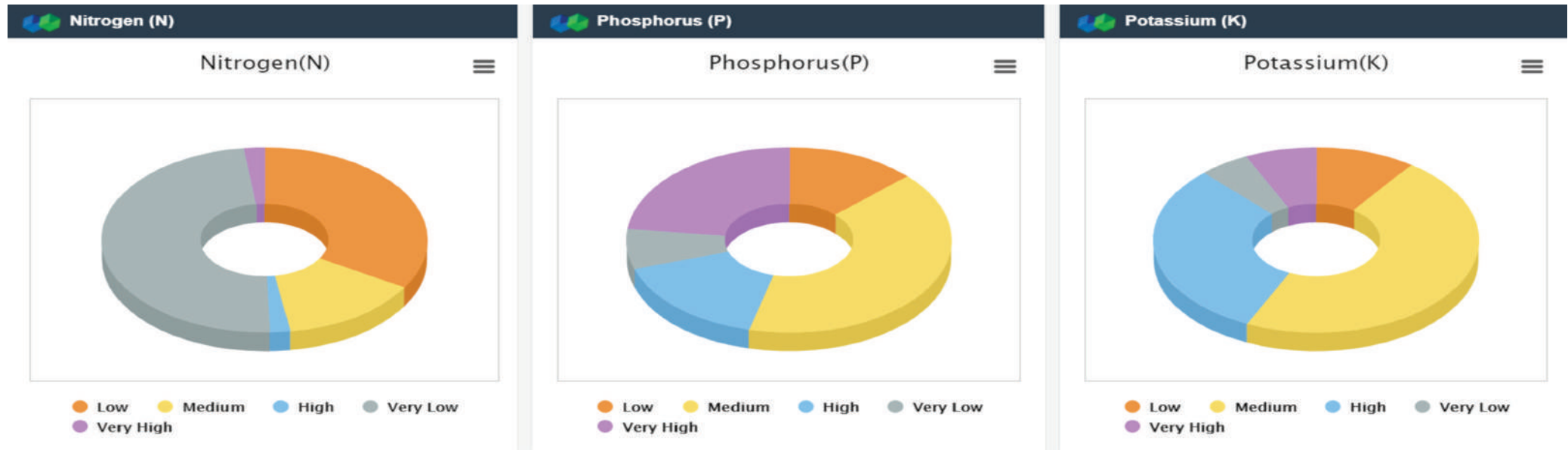
D - Deficient, S - Sufficient,

AS - Acid Sulphate,

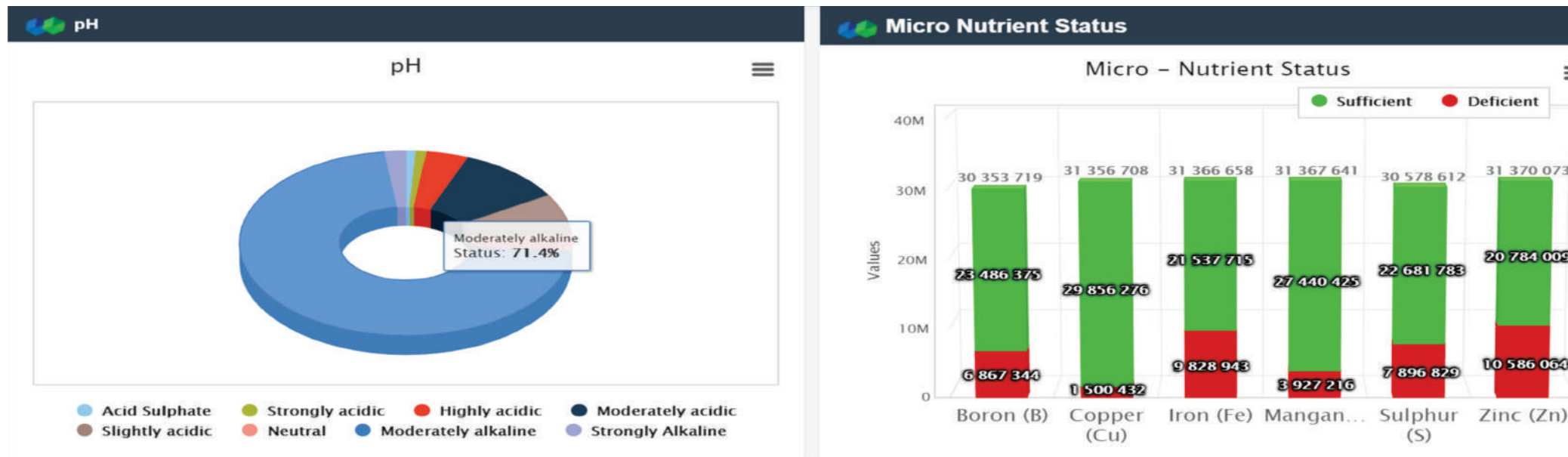
SrAc - Strongly Acidic, HAc - Highly Acidic, MAc - Moderately Acidic,

SIAc - Slightly Acidic, N - Neutral, MAI - Moderately Alkaline, SIAI - Strongly Alkaline, Tot - Total

1.30 SOIL HEALTH THIRUVAIYAARU BLOCK



1.31 SOIL HEALTH - PNG THIRUVAIYAARU BLOCK



CHAPTER - 2



KULIMATHUR GRAM PANCHAYAT PROFILE - BASIC INFORMATION



VISION

STATEMENT OF GRAMA PANCHAYAT

To make the Gram Panchayat Self Sustainable by accomplishing effective local self governance through empowering PRIs and by building resilient rural economic models.



MISSION

STATEMENT OF GRAMA PANCHAYAT

To develop strategies to deal with rural development by taking into consideration the remoteness and potentials in rural areas and provide targeted differentiated approaches.

To build a healthy and dynamic agricultural sector as it is an important foundation of rural development and generating strong meaningful supply chain linkages with the market.



Research and Action Center for Local Democracy (RACLD)

RACLD is a not for profit organisation with a mission to take democracy and holistic development to the citizens in the grass roots of India by strengthening the structures of democracy across tiers, by empowering citizens to realize their absolute power and by bringing transparency in all levels of governance. We strive to enhance the power of citizenship in the governance process.

Research and Action Centre for Local Democracy (RACLD) strongly believes in the fact that Local governments are at the core of democratic development around the world and it is the everyday work carried out by villages, towns, cities, municipalities and regions that create the change that is fundamental for equitable, inclusive and sustainable global development. We live in a time when global phenomena such as climate change, urbanization, migration and unemployment have repercussions in people's everyday lives, which is why functional local, democratic institutions are more important than ever before.

In a Democracy decision-making processes need to be efficient, transparent and inclusive for the system to achieve its goals and every citizen should have the same opportunity to exert influence. The four core areas - equality, participation, transparency and accountability are cornerstones of positive democratic development. RACLD aims at strengthening the decentralization processes, preparation and execution of Gram Panchayat Development Plans (GPDP), strengthening the local self-Governments (Panchayat Raj), civil societies and citizenship narratives to achieve excellence at grass root level governance.

RACLD works to facilitate the preparation of GPDP through participation of community, civil society organizations, education Institutions and the community and intend to work in similar lines adopted by Ministry of Panchayati Raj and the Rural Development Department, GOTN. The perspective plan of Gram Panchayat is prepared for 5 years. RACLD will work with all these Panchayats by handholding them and with the district and the state administration to carry out the prepared plans as per the GPDP for the next five years.

RACLD envisions translating self-sufficient village economies into a reality through this project. By strategically linking the Rural resources and the Market via unique interventions, RACLD will handhold the Panchayats to become self-sustainable rural economies with a proper plan of action within a period of 5 years.

Research and Action Centre for Local Democracy (RACLD)

Regd. Office: AG-95, first floor, 2nd street, 7th Main Road, Shanthi Colony,
Anna Nagar, Chennai - 600040
T : +91 44 42307398 / W: www.raclد.org



GAWDESY **Gandhian Welfare & Development Society**

GAWDESY is committed to empower underprivileged people to attain social, physical and economic wellbeing through enhancing their awareness towards self-reliable development and standards of quality of life. It attempts to motivate the people to set goals in their life according to their aims and desires and to achieve meaningful resources for self and social satisfactions.

GAWDESY started its services from the year of 1993 and now completed its 28 years successfully with remarkable milestones in the social space with the coverage of overall 589 Panchayat villages in 14 blocks of Thanjavur district, Tamilnadu.

The GAWDESY team has enrolled 46055 women members through the formation of 2502 well established Self Help Groups in Thanjavur district since 2005. GAWDESY supports 5560 Self Help Groups with around 333,65 crores through linkages with Nationalized and Private Banks in Thanjavur district. Through these Bank linkages with Self Help Group services, there are 66720 women members who are being benefitted based on their periodical group savings they hold. GAWDESY is also involved in regular training of Animator and Representatives for Self Help Group Women on leadership and various other aspects.

There are 132 Farmers clubs with the 1584 farmers which are formed and functioning successfully. They continuously work in the area of sanitation and helped conducted Village level Health and Sanitation Awareness Programme at 62 Villages in the blocks of Thiruvaiyaru and Budalur in the Thanjavur district. Through this awareness programme, GAWDESY team was able to reach around 5671 rural community people including 180 Households where new household toilets are constructed. Households were made aware of the efficient ways for Pre and Post usage of water in toilets, washing hands with soap and methods for disinfection, merits of toilet usage and demerits of open defecation which leads to outbreak of diseases in individuals and the community.

The NGO with its' long period of valuable service to people has grabbed several awards & recognitions from Government & corporate organisations.

Gandhian Welfare and Development Society (GAWDESY)

Main Road, Karuppur, Thiruvaiyaru.
(TK) Thanjavur. (Dt) Pincode - 613101

2.1 BASIC INFORMATION

1. SUMMARY OF VILLAGE AREA

1	Name of Village	KULIMATHUR	
2	Name of Gram Panchayat	KULIMATHUR	
3	Block, District & State	THIRUVAIYARU, THANJAVUR, TAMILNADU	
4	Geographical area of GP	192 Ha	
5	Latitude* (From To)	10.7873452	To
6	Longitude* (From To)	79.1168645	To
7	Numbers of Habitations in the village	1	
8	Name of catchment** (as per river basin)		
9	Agro-climatic Region*** (Planning Commission)	Deltaic region of Cauvery River	
10	Agro-climatic Zone*** (NARP)	North Eastern zone	
11	Agro Ecological Sub-Region*** (ICAR)	East Coast Plains	
12	Annual Average Soil Moisture Content upto 15cm depth (in%) (Souce: WRIS/Water Data Online)	33%	
13	Annual Evapo-Transpiration (Souce: WRIS/Water Data Online)	734 mm	

2. RAINFALL

SL	Rainfall	Normal Rainfall (mm)	Normal Rainy days (No.)	Normal Onset (Specify week and month)	Normal Cessation (Specify week and month)	Key Observations
1	SW monsoon (June-Sept)	288	89	First week of June	Fourth week of September	88 % of the annual rainfall is received during N-E monsoon season with 84 rainy days in three months; The onset of the rain was in the first week of October and cessation is at fourth week fo December. Of total rainy days are during 42% fall in N-E Monsoon season only, 6% in Summer, 52% during S-W monsoon
2	NE Monsoon (Oct-Dec)	663	72	First week of October	Fourth week of December	
3	Winter (Jan-Mar)	29	0	First week of January	Fourth week of March	
4	Summer (Apr-May)	65	11	First week of April	Fourth week of May	
5	Annual	757	171	First week of June	Fourth week of May	

3. SOIL PROFILE (SOURCE: AGRICULTURE CONTINGENCY PLAN FOR DISTRICT

SL	Type of Soil	Presence	Key Observations
1	FINE	192	100% soils are fine in texture, it has low water permeability and water infiltration rate
2			
3			
4			
5			
TOTAL		192	

4. SOIL MOISTURE (%)

SL	Month	Volumetric Soil Moisture (%)	Key Observations
1	Oct-19	44.9	Soil moisture is lowest during Jan to Apr and Oct (<29%) and highest during October and November (more than 37%)
2	Nov-19	45.1	
3	Jan-20	21.1	
4	Feb-20	19.1	
5	Mar-20	18.3	
6	Apr-20	28.8	
7	May-20	31.4	
8	Jul-20	41.8	
9	Aug-20	31.5	
10	Sep-20	43.8	
11	Oct-20	27.0	
12	Nov-20	37.4	
Average		33	



5. WATER QUALITY PROFILE (SOURCE: EJALSHAKTI.GOV.IN)

Chemical Contaminants (Nos. of Sources with Single Chemical Contaminants)

Iron	Fluoride	Salinity	Nitrate	Arsenic	Key Observations
0	0	0	0	0	No chemical contamination

Bacterial and Other Contaminants (Nos. of Sources with Bacteriological Contaminants)

Faecal Coliform	TDS	Hardness	Chloride	Sulphates	Key Observations
0	402mg/l	0	58mg/l	42mg/l	Bacterial contamination is found

2.2 WATER HARVESTING AND CONSERVATION

1. INFORMATION OF LAND USE (HA.) (SOURCE: CENSUS 2011)

SL	Classification	Area in Ha	Key Observations
1	Forest Area	0.00	0% forest area
2	Area under Non-Agricultural Uses	28.70	21.47% of non-agricultural uses
3	Barren & Un-cultivable Land Area	0.00	0% barren land
4	Permanent Pastures and Other Grazing Land Area	0.00	0% grazing land
5	Land Under Miscellaneous Tree Crops etc. Area	2.10	0.67% Miscellaneous land
6	Culturable Waste Land Area	0.00	0% culturable waste land
7	Fallows Land other than Current Fallows Area	0.10	2.32% fallows land
8	Current Fallows Area	3.80	2.76% of current fallow land
9	Total Unirrigated Land Area	1.00	11.85% of unirrigated land
10	Area Irrigated by Source	156.60	60.92% of irrigated by source area
TOTAL		192.3	

2. LAND USE DETAIL OF MICRO WATER SHEDS (SOURCE: WATERSHED ATLAS)

S. N	Macro W/s Name	Macro No.	Area (Ha.)	Micro W/s No.	Area (Ha)	Key Observations
1	Vellarputtar	4b1A3	2071	g06b	521	Three micro watershed boundaries passes through this village two watershed has more than 29% and other watershed occupies 46.64% of the total watershed area.
2				g06c	584	
3				g07a	966	
TOTAL					2071	

3. WATER RESOURCES (RUNOFF)

			Rainfall:	1072 mm
TYPES OF RUN-OFF	Area (Hect.)	% of Runoff	run-off (Cum)	run-off (Ha.M)
GOOD CATCHMENT AREA	28.7	37.5	3750	10.8
AVERAGE CATCHMENT AREA	2.1	28.1	2810	0.6
BAD CATCHMENT AREA	161.5	18.7	1870	30.2
TOTAL	192.3			41.6

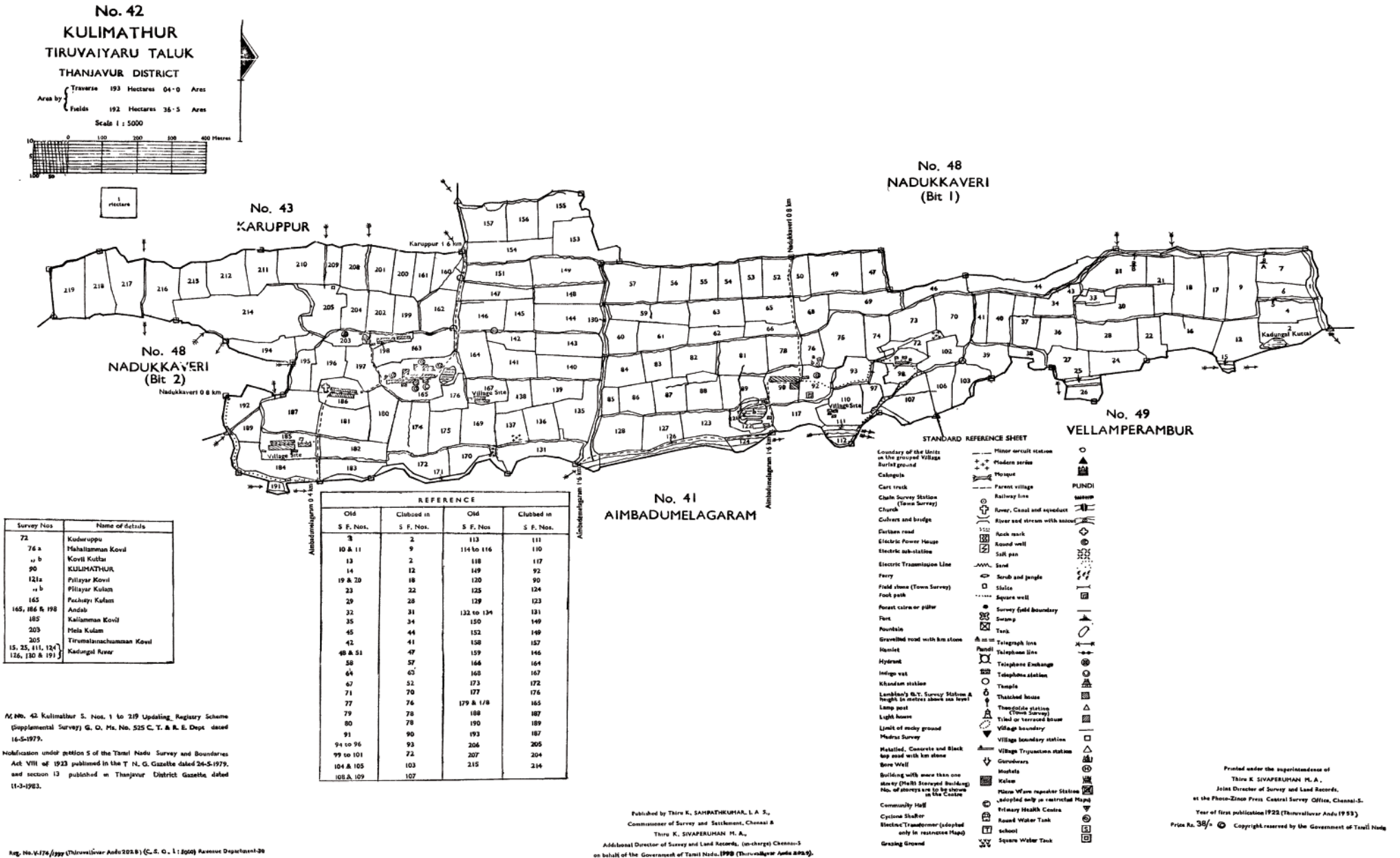
4. CANAL NETWORK (SOURCE: GP/IRRIGATION DEPARTMENT)

S. N.	Type	Length in Village (m)	Type of Use	Key Issues
1	Main Canal	600	-	under 1,2,3 in this section works will be identified with PWD, 2000m length field channels are in the village. Field channels if are de-silted will be useful during good monsoon
2	Minor	1400	-	
3	Distributaries	0	-	
4	Water Courses (Field Channels)	0	-	
TOTAL		2000		

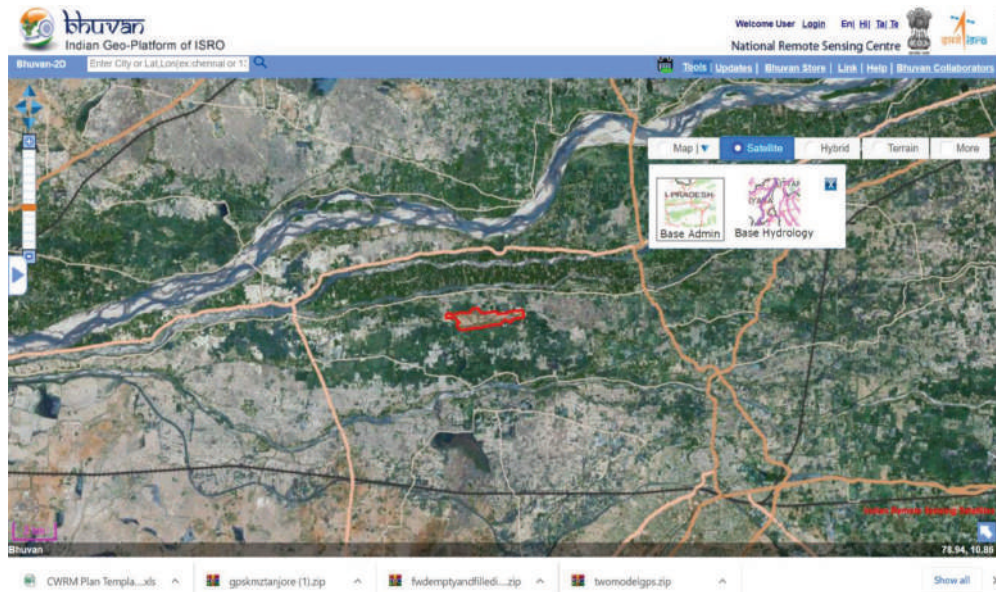
5. EXISTING WATER HARVESTING STRUCTURES

S. N.	Name of Structure	No.	Area in Ha	Existing Structures		
				Storage Capacity (Ha.M)	Type of Uses	Key Issues
1	Pond (Talab/ Naadi)	2	1.4	0	irrigation/ domestic	desiltation and strengthening of bunds; reduce the silting through inlet silt traps and sluice and surplus weir repairs;
2	Oorani	0	0	0	-	-
3	MPT	0	0	0	-	-
4	Anicut	0	0	0	-	-
5	Checkdam	0	0	0	-	-
6	Gabion	0	0	0	-	-
7	Gully Plug	0	0	0	-	-
8	Farm Pond	2	0.2	0	irrigation	desiltation and strengthening of bunds;
9	RTRWHS	0	0	0	-	-
10	Tanka	0	0	0	-	-
11	Other (please specify name)	0	0	0	-	-
TOTAL		4.00	1.60	0.00		

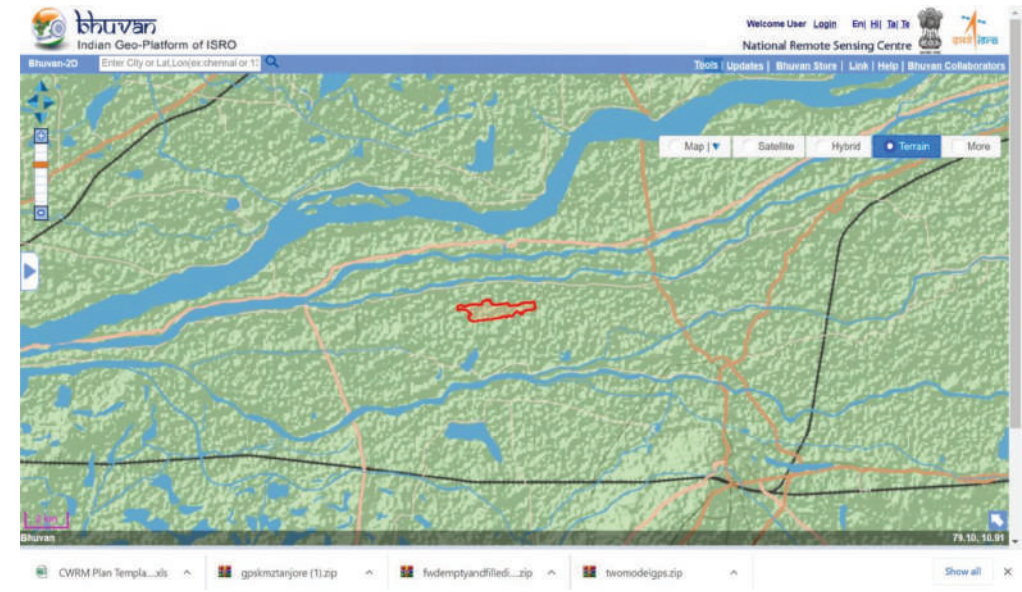
2.3 KULIMATHUR GRAMA PANCHAYAT - MAP



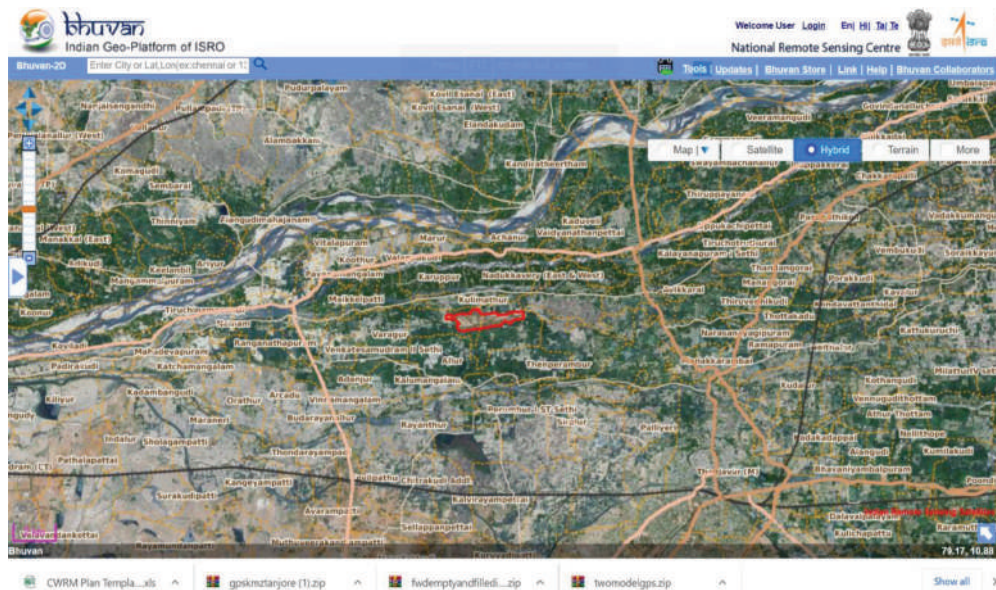
SATELLITE VIEW MAP



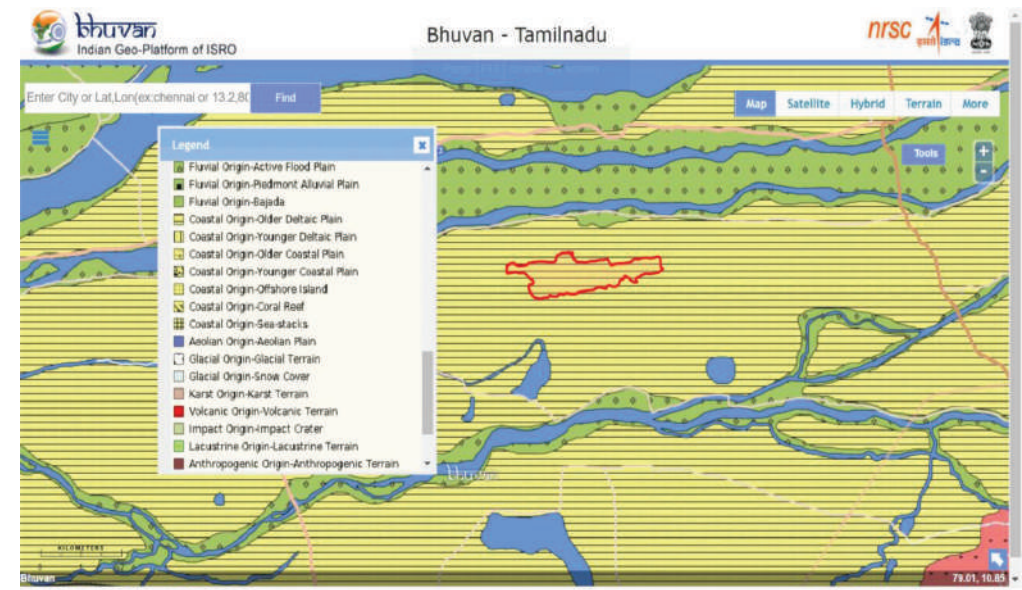
TERRAIN MAP



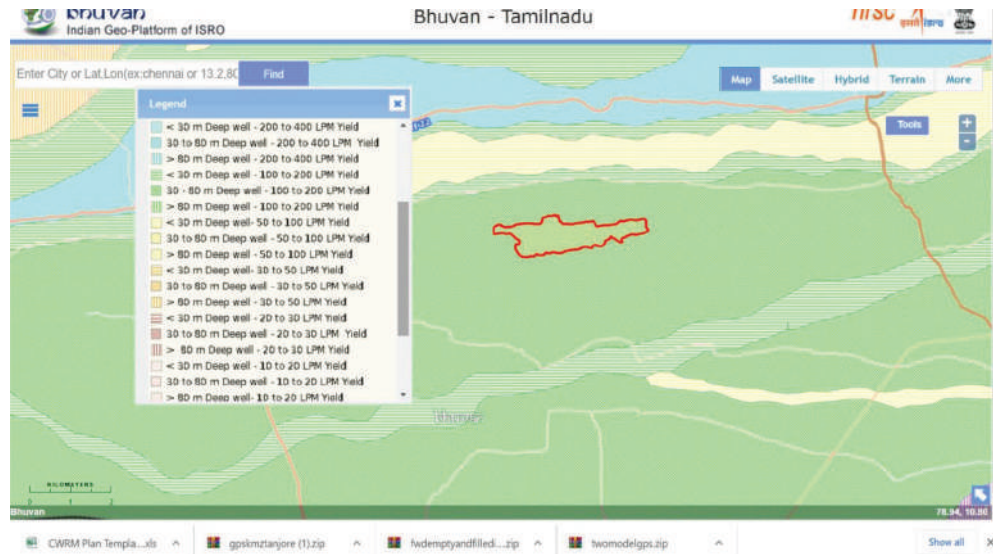
HYBRID MAP



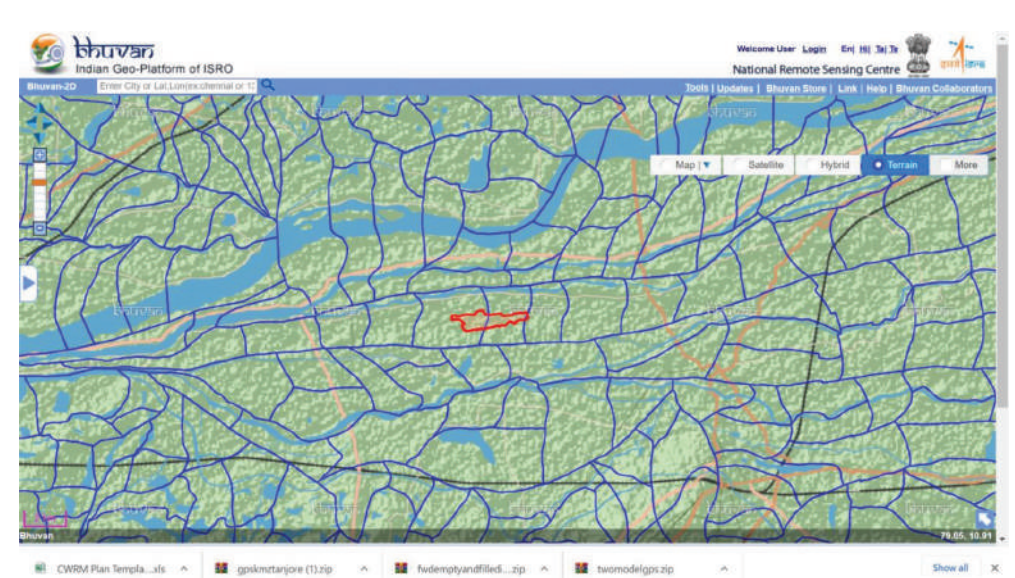
GEOMORPHOLOGY MAP



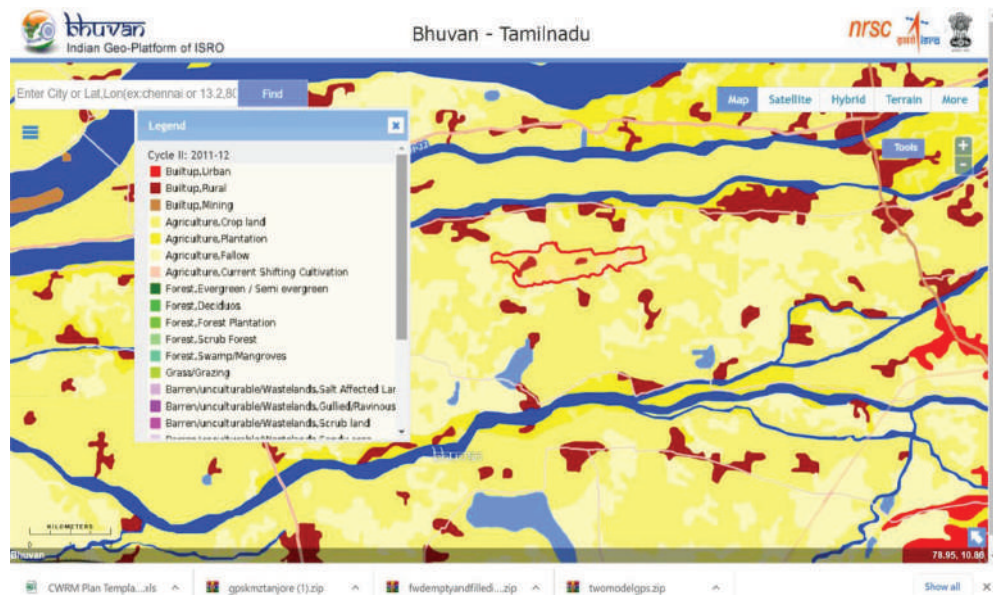
GROUND WATER MAP



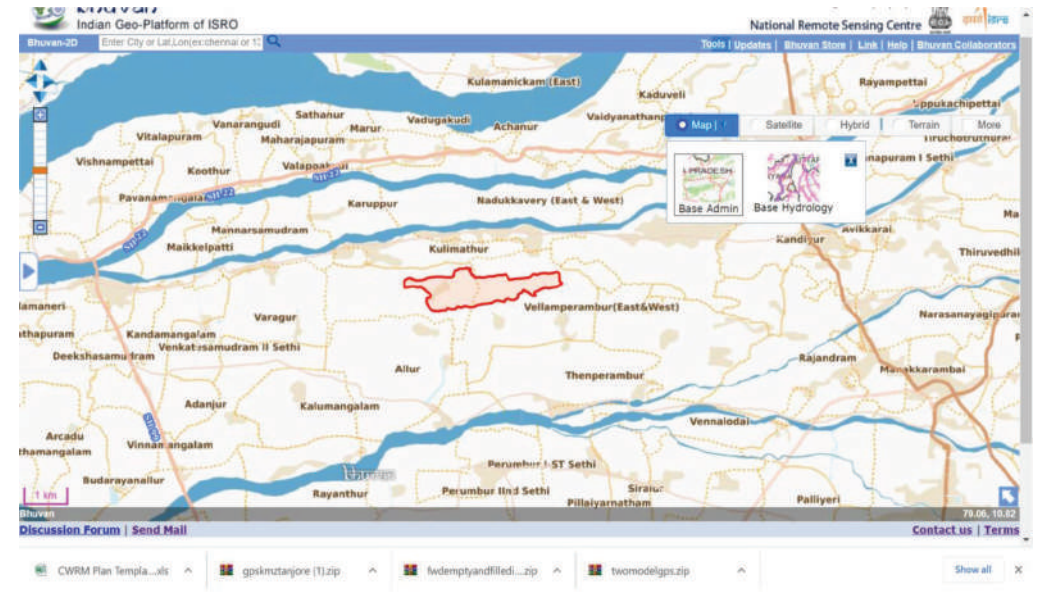
WATERSHED MAP



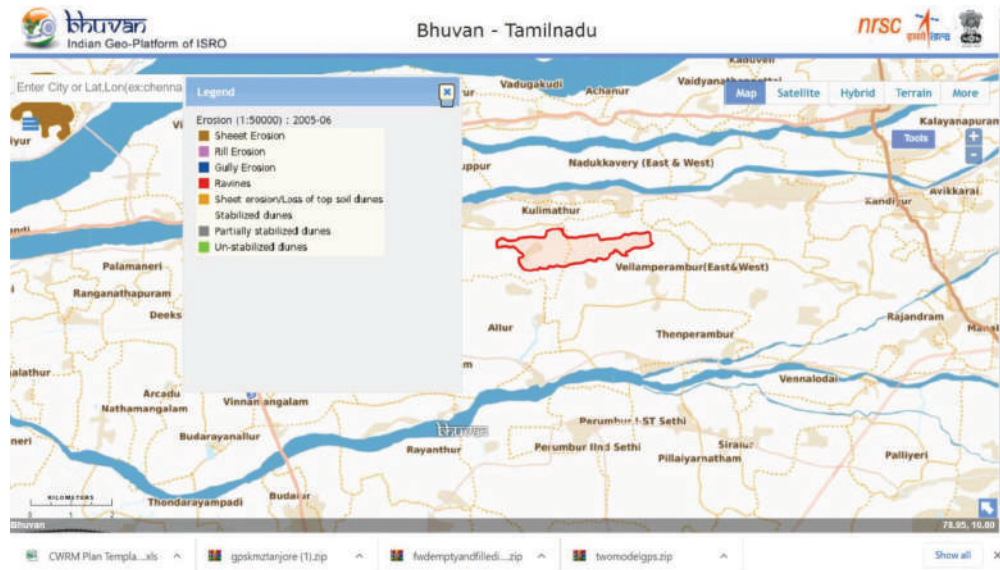
LAND USE AND LAND COVER MAP



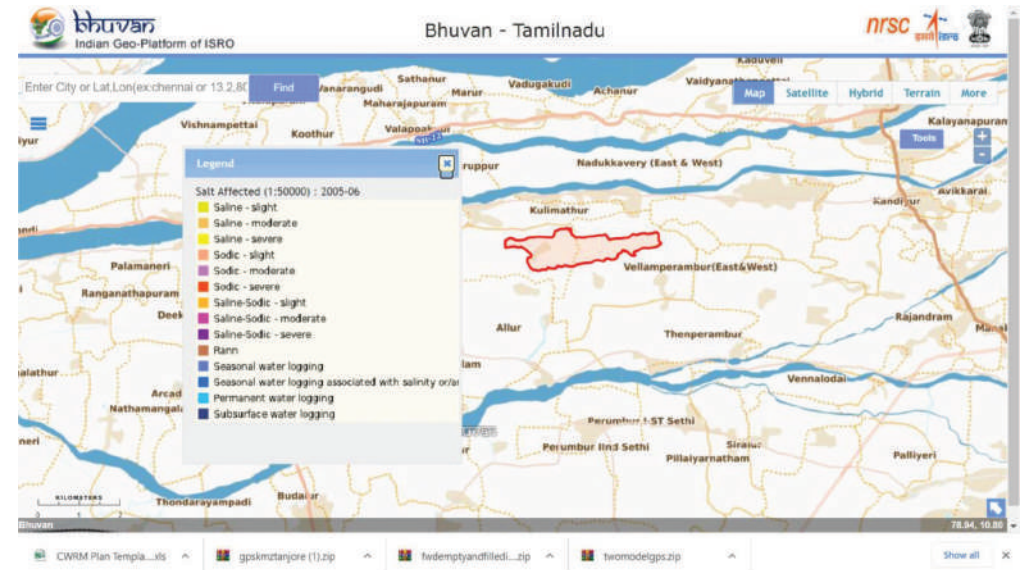
BASE MAP



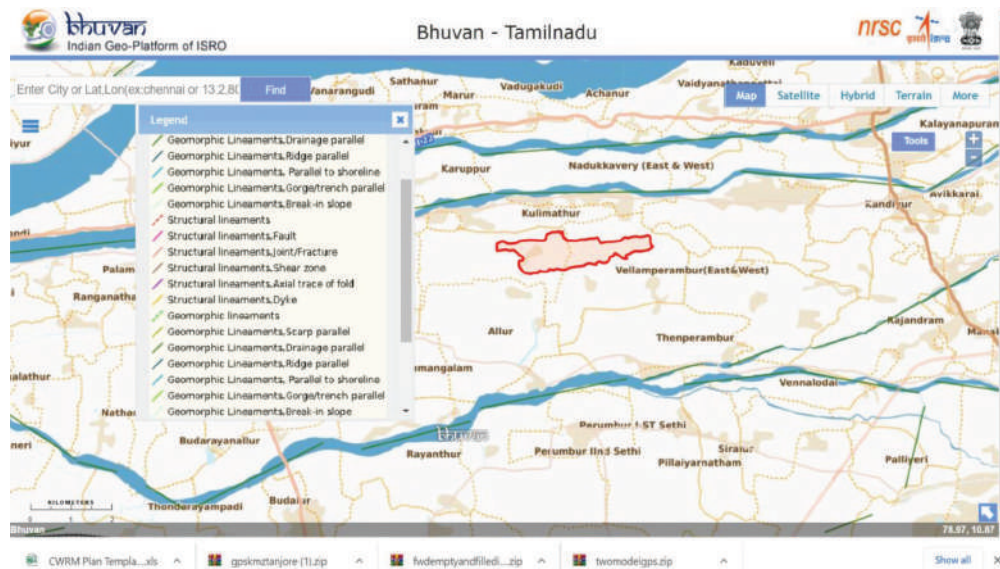
EROSION MAP



SALT AFFECTED MAP



LINEAMENT MAP



2.4 DEMOGRAPHIC INFORMATION & SOCIO ECONOMIC PARAMETERS OF KULIMATHUR GRAM PANCHAYAT - INDEX

SL. No.	Table	Type/ Category
1	Population Overview	Household
2	Population and Sex Ratio	Household
3	Sex Ratio 2021	Household
4	Community Overview	Household
5	Count of Religion	Household
6	Count of Family type	Household
7	Count of Type of Houses	Household
8	Count of Ownership of Houses	Household
9	Count of Income of the Families	Household
10	Count of Drinking Water Resources	Household
11	Count of Cooking methods	Household
12	Count of Ration card Availability	Household
13	Count of Voter Id availability	Household
14	Count of Community Certificate availability	Household
15	Count of Families covered under BPL	Household
16	Count of Toilet availability in houses	Household
17	Count of Solid waste Management	Household
18	Count of Liquid waste Management	Household
19	Count of House Patta availability	Household
20	Count of People working in abroad, other states, locally	Household
21	Count of Migration due to jobs/works	Household
22	Count of MGNREGS Work cards	Household
23	Count of Families taken Private loans	Household
24	Count of Families into Agriculture activities	Household
25	Count of Agri land ownership details	Household

SL. No.	Table	Type/ Category
26	Count of Availabilty of patta for the agriland	Household
27	Count of Irrigation systems/resources	Household
28	Count of Fertilizers Usage	Household
29	Count of Income of Farmers per year	Household
30	Count of Farming Method	Household
31	Count of Members Cooperative Society	Household
32	Count of Farmers who have farmponds/ponds in their Agri lands	Household
33	Count of Farmers interested in Organic Farming	Household
34	Count of Season wise Farming Activities	Household
35	Count of Crops cultivation in Seasonal Patterns	Household
36	Count of Soil testing	Household
37	Count of Animal Rearing	Household
38	Count of Animal feed production details	Household
39	Household Orientation based on Family Head & size	Individual
40	Count of Family Size	Individual
41	Count of education level	Individual
42	Age groups count	Individual
43	Count of income across age groups	Individual
44	Age Group division across gender	Individual
45	Religion wise Population	Individual
46	Count of Income group distribution	Individual
47	Demography - Physically challenged	Individual
48	Total count of SHG participation	Individual
49	Count of FPO	Individual
50	Count of Farmer Group Preference (Y/N)	Individual
51	Kids Not Admitted in schools	Individual
52	Overall Pension Count	Individual
53	Count on pension details	Individual

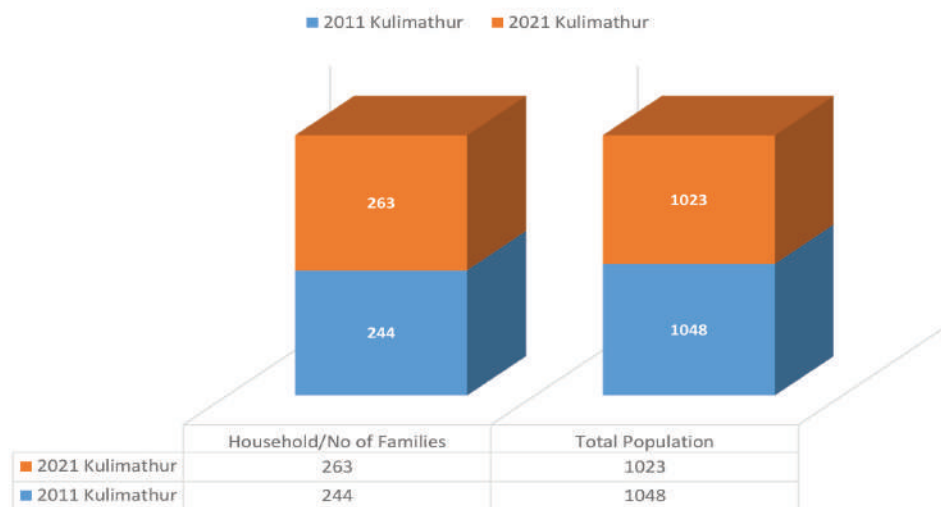
Table. 1: Population Overview

Year	Panchayat	Household/No of Families	Total Population
2011	Kulimathur	244	1048
2021	Kulimathur	263	1023

Table. 2: Population Sex Ratio

Sl. No.	Sex Ratio	Population 2021	Population-Census 2011
1	Male	523	516
2	Female	499	532
3	Third Gender	1	0
Total		1023	1048

Population Overview



Population Sex Ratio

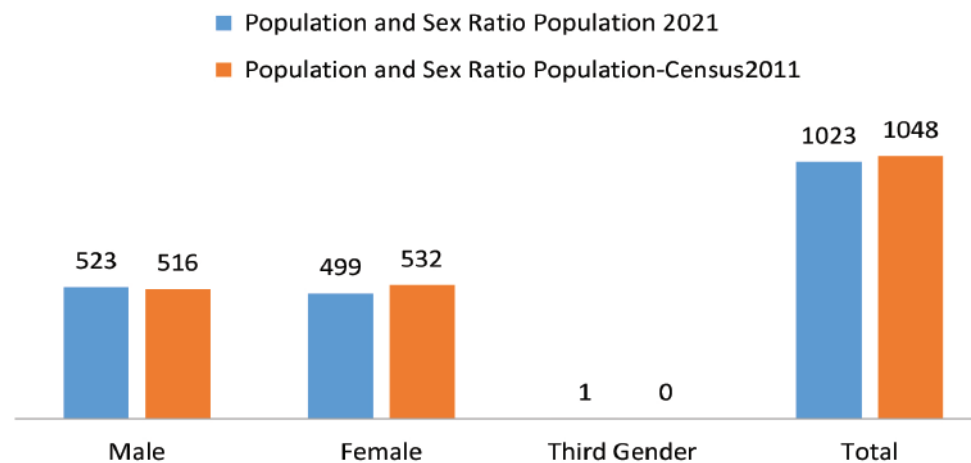


Table. 3: Sex Ratio 2021

SL	Sex Ratio 2021	Population
1	Male	499
2	Female	523
3	Third Gender	1
Total		1023

Sex Ratio 2021

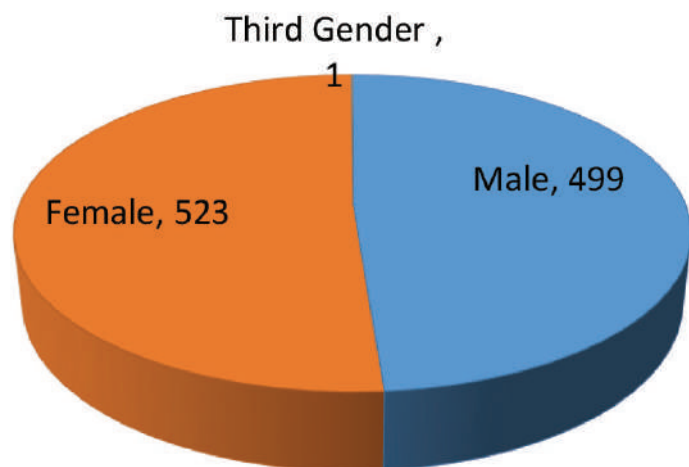


Table. 4: Community Overview

SL	Community overview	Count of Community
1	Backward class	143
2	Most Backward class	20
3	SC/ST	100
4	Forward class	0
Grand Total		263

Community Overview

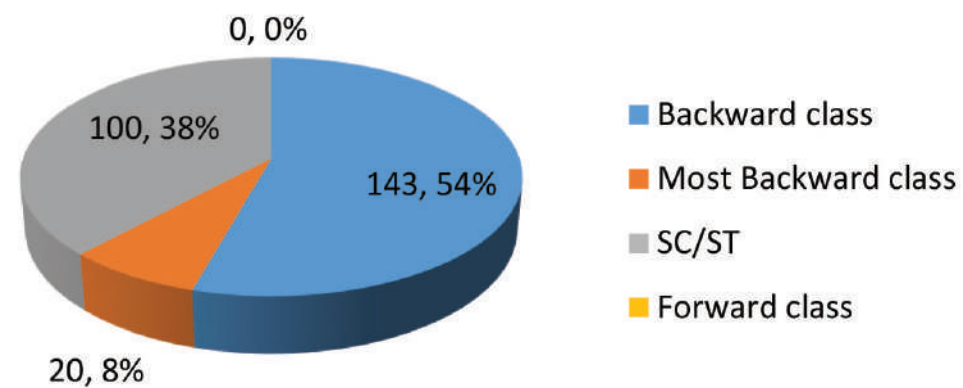


Table. 5: Count of Religion

SL	Religion	No of Families
1	Hindu	206
2	Christian	57
3	Muslim	0
Total		263

Table. 6: Count of Family type

SL	Family Type	No of Houses
1	Joined Families	99
2	Nuclear Families	164
Total		263

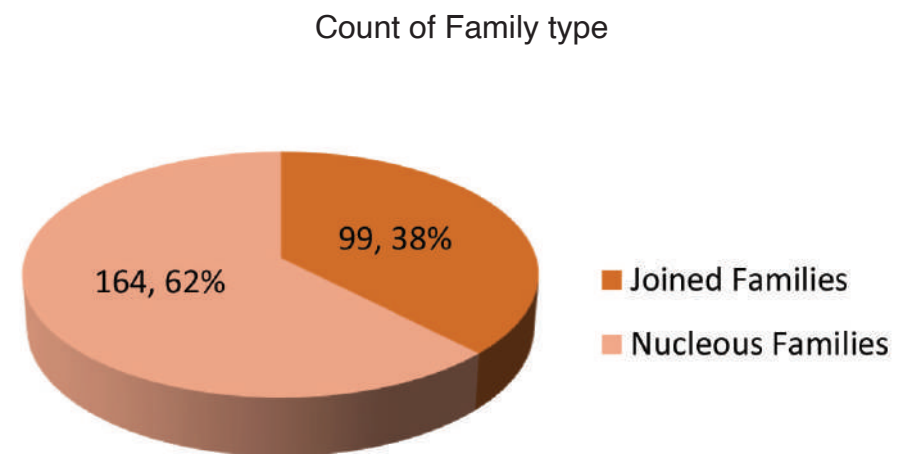
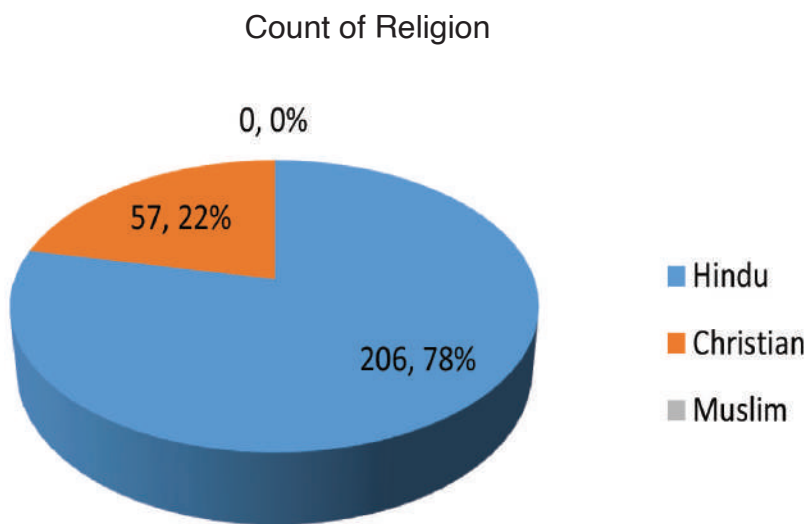


Table. 7: Count of Type of Houses

SL	Type of Houses	No of Houses
1	Houses with Tiles roof	93
2	Huts	60
3	Houses with Asbestos Roof	2
4	Concrete Houses	108
Total		263

Count of Type of Houses

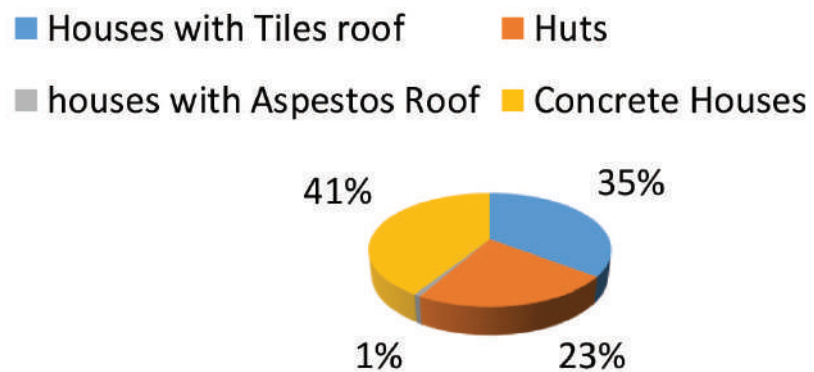


Table. 8: Count of Ownership of Houses

SL	Ownership of Houses	No of Houses
1	Own House	249
2	Rental House	8
3	No House (staying roadside)	6
Total		263

Count of Ownership of Houses

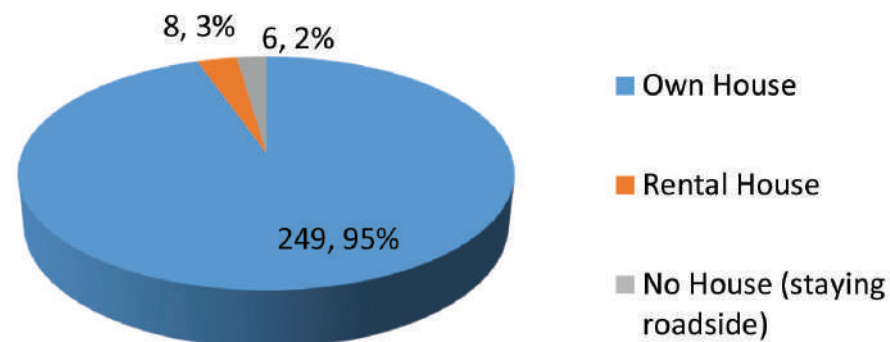


Table. 9: Count of Income of the Families

SL	Income of the Families	No of Families
1	Less than 7000	205
2	7000 to 15000	44
3	Above 15000	14
Total		263

Count of Income of the Families

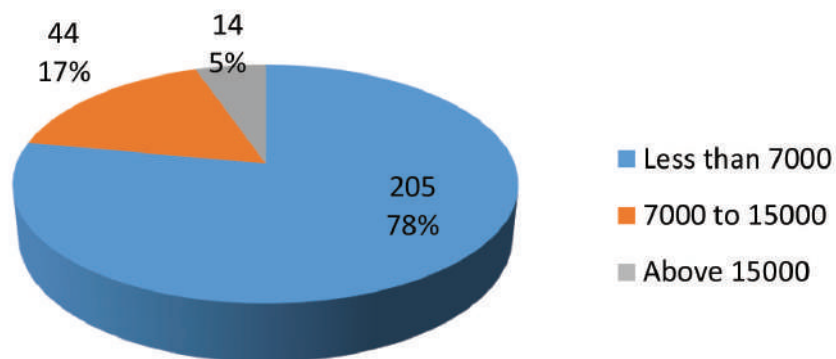


Table. 10: Count of Drinking Water Resources

SL	Drinking Water Resources	No of Houses
1	BoreWell	9
2	Water through Pipeline	254
3	Water taken from Well etc	0
Total		263

Count of Drinking Water Resources

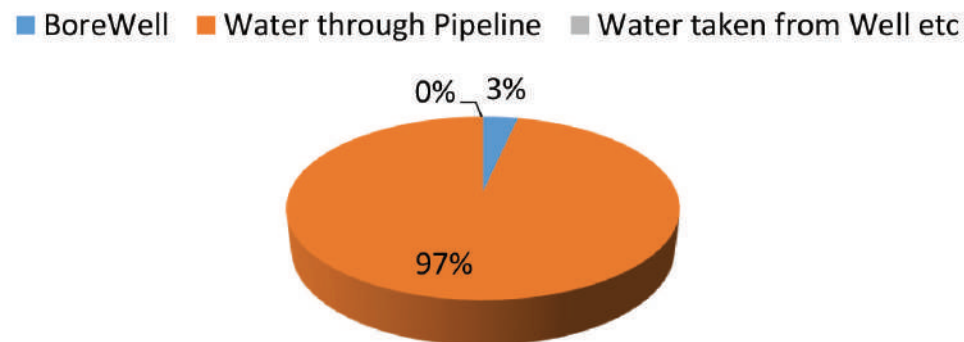


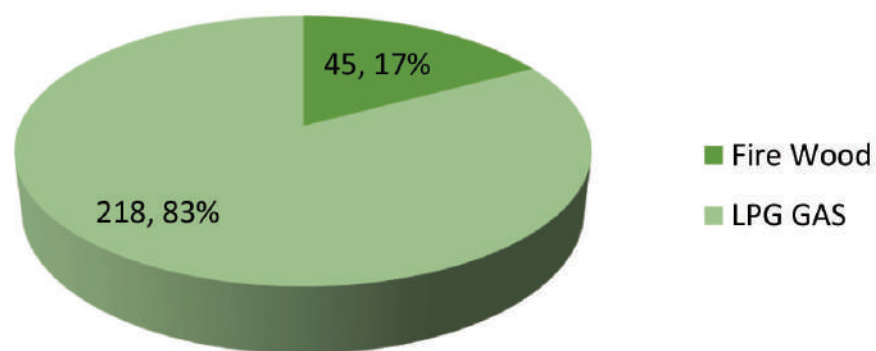
Table. 11: Count of Cooking methods

SL	Cooking methods	No of Families
1	Fire Wood	45
2	LPG GAS	218
Total		263

Table. 12: Count of Ration card Availability

SL	Ration card Availability	No of Families
1	Ration card Available	254
2	No Ration cards	9
Total		263

Count of Cooking methods



Count of Ration card Availability

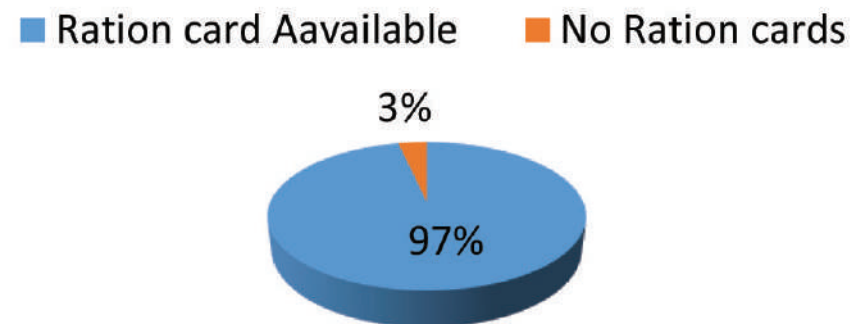


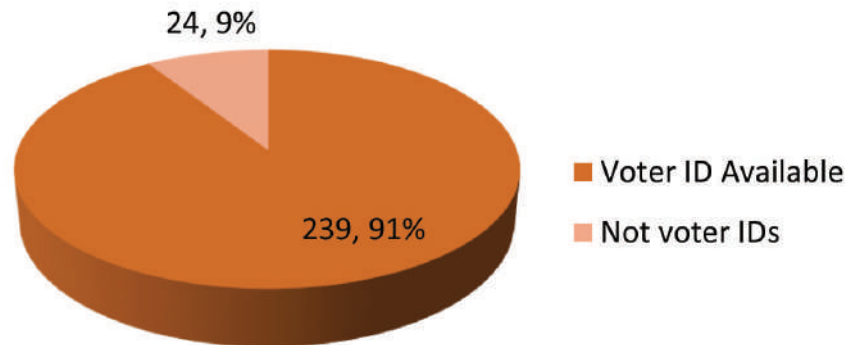
Table. 13: Count of Voter Id availability

SL	Voter Id availability	No of Families
1	Voter ID Available	239
2	Not voter IDs	24
Total		263

Table. 14: Count of Community Certificate Availability

SL	Community Certificate availability	No of Families
1	Community Certificate Available	186
2	No Community Certificates	77
Total		263

Count of Voter Id availability



Count of Community Certificate availability

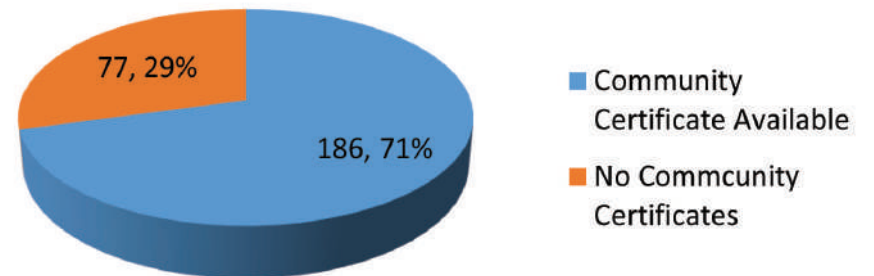


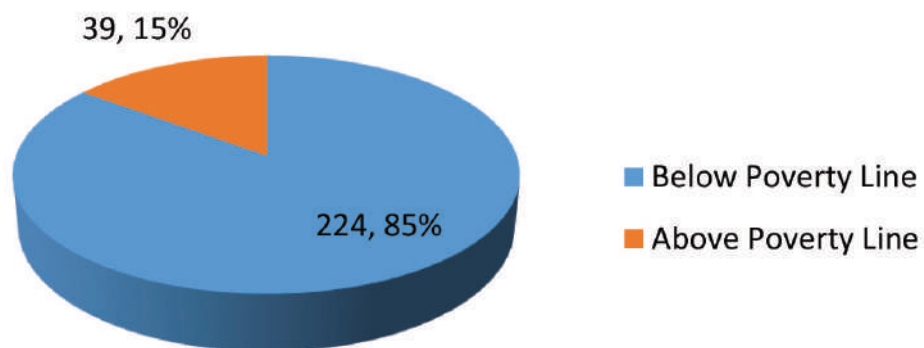
Table. 15: Count of Families covered under BPL

SL	Families covered under BPL	No of Families
1	Below Poverty Line	224
2	Above Poverty Line	39
Total		263

Table. 16: Count of Toilet availability in houses

SL	Toilet availability in houses	No of Families
1	Toilet Available	197
2	Toilet Not Available	66
Total		263

Count of Families covered under BPL



Count of Toilet availability in houses

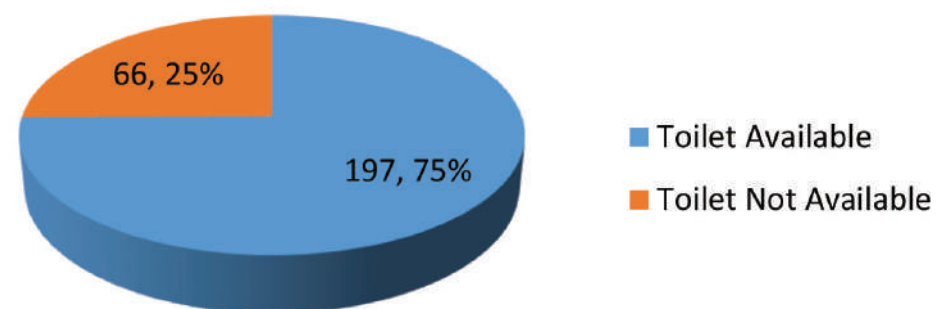


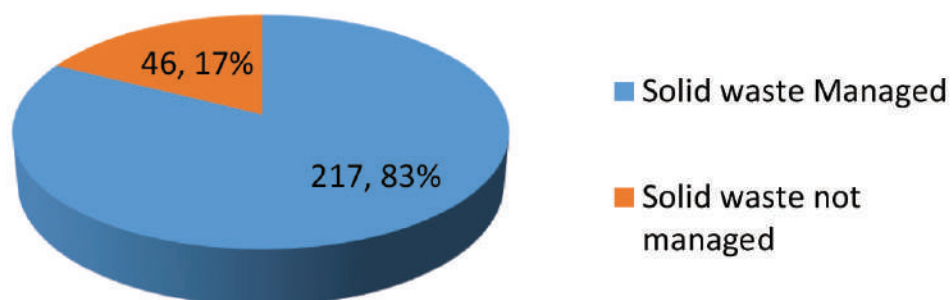
Table. 17: Count of Solid waste Management

SL	Solid waste Management	No of Families
1	Solid waste Managed	217
2	Solid waste not managed	46
Total		263

Table. 18: Count of Liquid waste Management

SL	Liquid waste Management	No of Families
1	Liquid waste Managed	162
2	Liquid Waste Not Managed	101
Total		263

Count of Solid waste Management



Count of Liquid waste Management

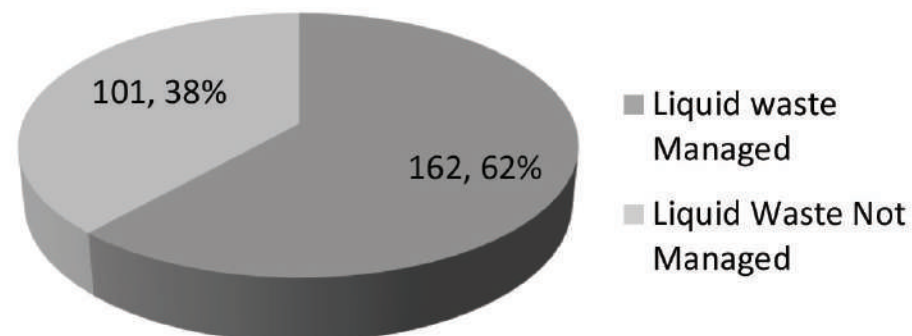


Table. 19: Count of House Patta availability

SL	House Patta availability	No of Families
1	Patta Available for the House	221
2	Patta Not Available	42
Total		263

Count of House Patta availability

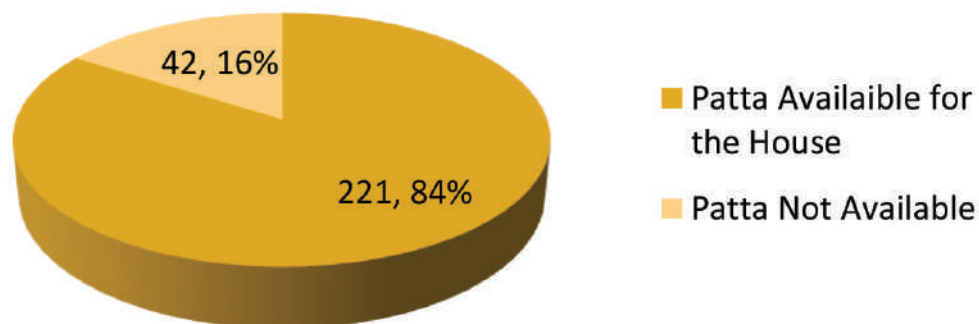


Table. 20: Count of People working in abroad, other states, locally

SL	People working in abroad, other states and locally	No of Families
1	Working in other Cities	10
2	Working in other States	2
3	Working Foreign Countries	7
4	Expecting work locally	244
Total		263

Count of People working in abroad, other states, locally

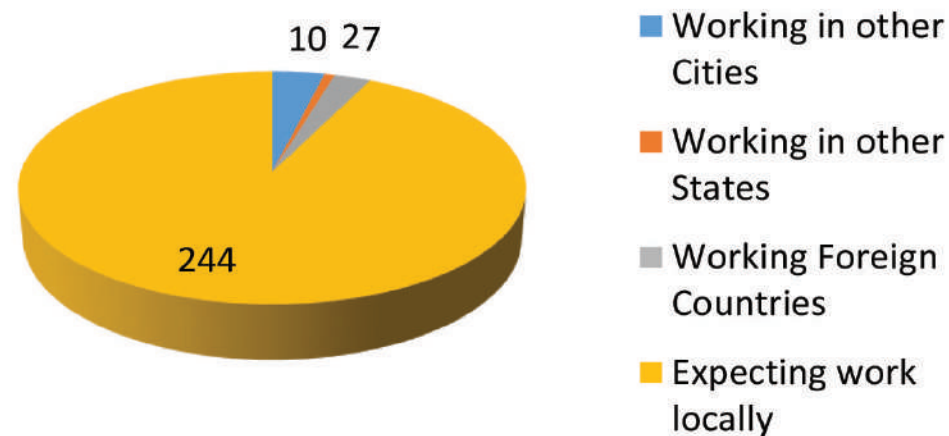


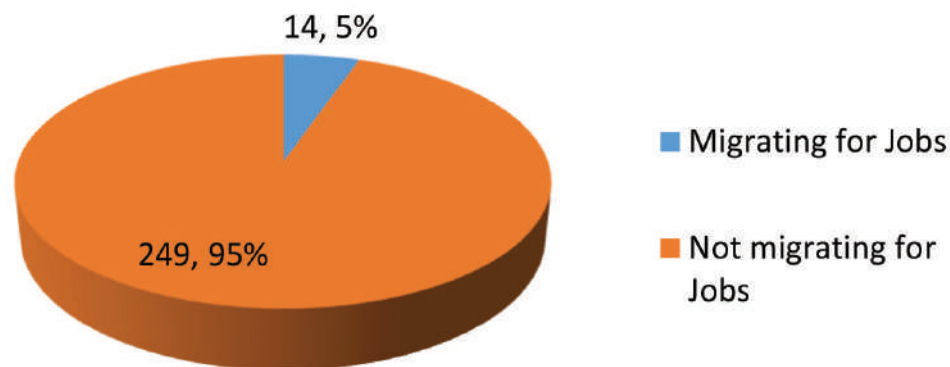
Table. 21: Count of Migration due to jobs/works

SL	Migration due to jobs/works	No of Families
1	Migrating for Jobs	14
2	Not migrating for Jobs	249
Total		263

Table. 22: Count of MGNREGS Work cards

SL	MGNREGS Work cards	No of Families
1	MGNREGS ID card available	231
2	MGNREGS ID card not given	32
Total		263

Count of Migration due to jobs/works



Count of MGNREGS Work cards

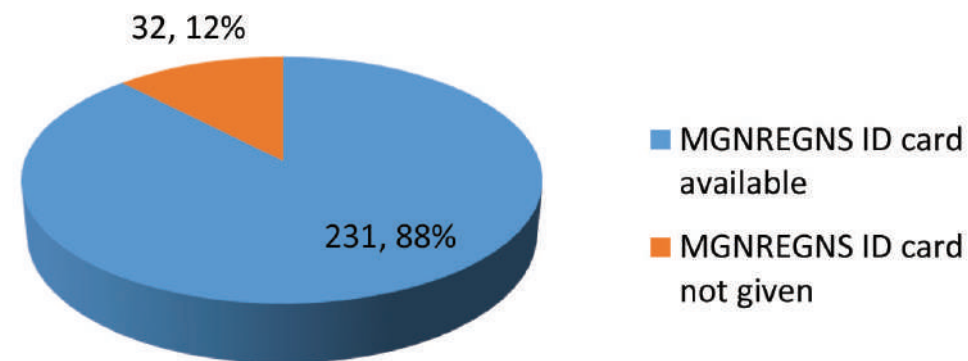


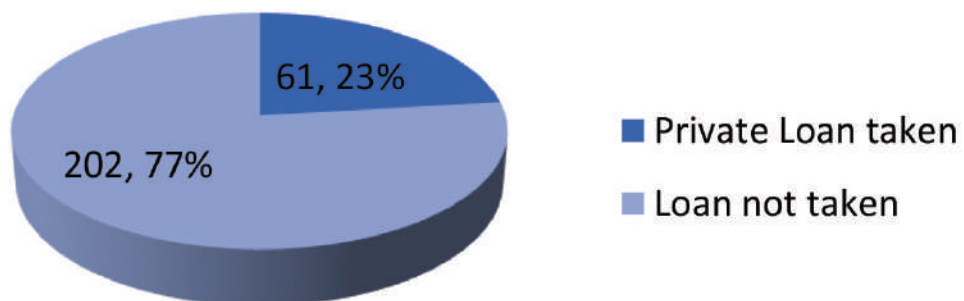
Table. 23: Count of Families taken Private loans

SL	Families taken Private loan	No of Families
1	Private Loan taken	61
2	Loan not taken	202
Total		263

Table. 24: Count of Families into Agriculture activities

SL	Families into Agriculture activities	No of Families
1	Doing Agriculture Activities	130
2	Doing other activities	133
Total		263

Count of Families taken Private loans



Count of Families into Agriculture activities

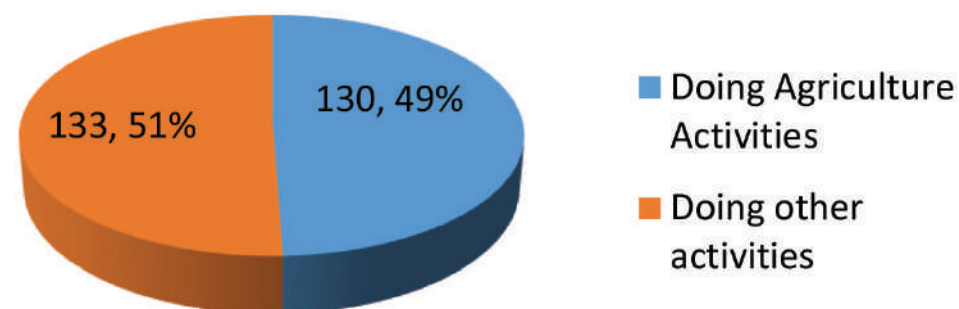


Table. 25: Count of Agri land ownership details

SL	Agri land ownership details	No of Families
1	No Land	187
2	Upto 1 acre	49
3	1 to 2.5 acres	16
4	2.5 to 5 acres	9
5	5 to 10 acres	2
Total		263

Count of Agri land ownership details

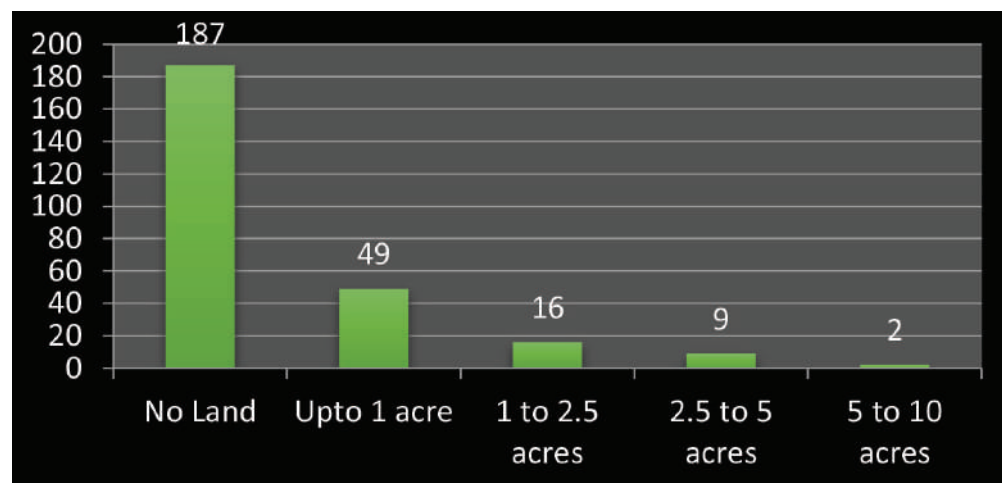


Table. 26: Count of Availability of patta for the Agriland

SL	Availability of patta for the agriland	No of Families
1	Patta available for the land	56
2	No Patta available	20
Total		76

Count of Availability of patta for the Agriland

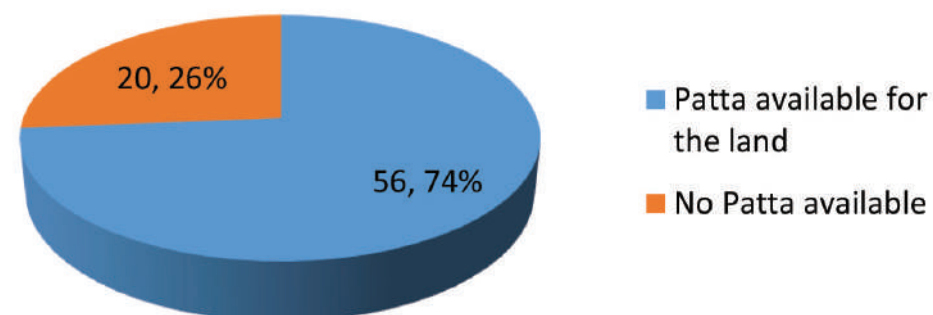


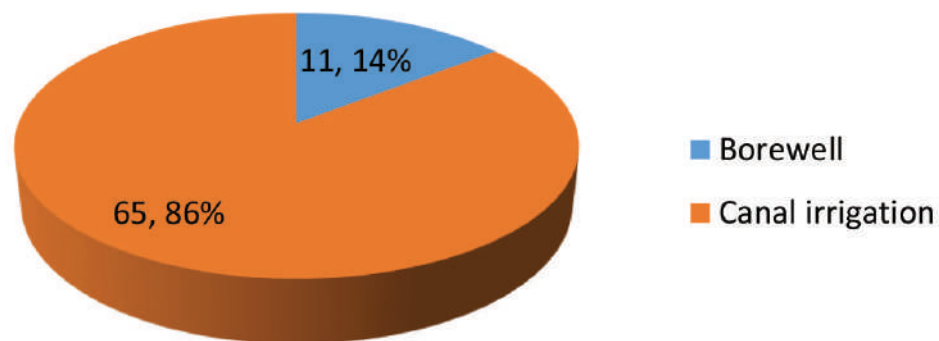
Table. 27: Count of Irrigation systems/resources

SL	Irrigation System/Resources	No of Families
1	Borewell	11
2	Canal irrigation	65
Total		76

Table. 28: Count of Fertilizers Usage

SL	Fertilizers Usage	No of Farmers
1	Animal Manuare	37
2	Green Leaves/Vermi compost	4
3	Chemical Fertilizers	35
Total		76

Count of Irrigation systems/resources



Count of Fertilizers Usage

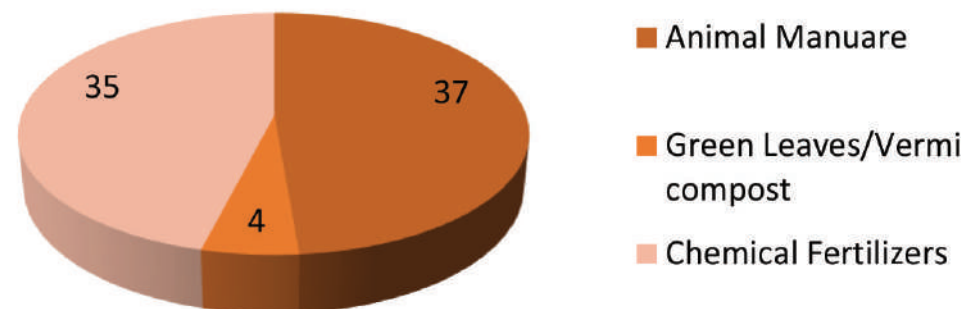


Table. 29: Count of Income of Farmers per year

SL	Income of farmers Per year	No of Farmers
1	Lessthan 10000	28
2	10000 to 20000	10
3	20000 to 30000	25
4	30000 to 40000	7
5	40000 to 50000	3
6	Above 50000	3
Total		76

Count of Income of Farmers per year

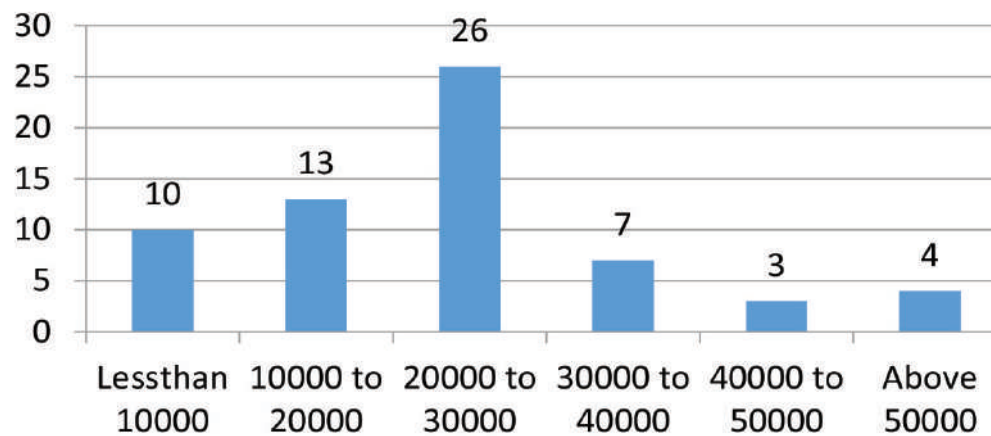


Table. 30: Count of Farming Method

SL	Farming Method	No of Farmers
1	Organic based	41
2	Chemical based	35
Total		76

Count of Farming Method

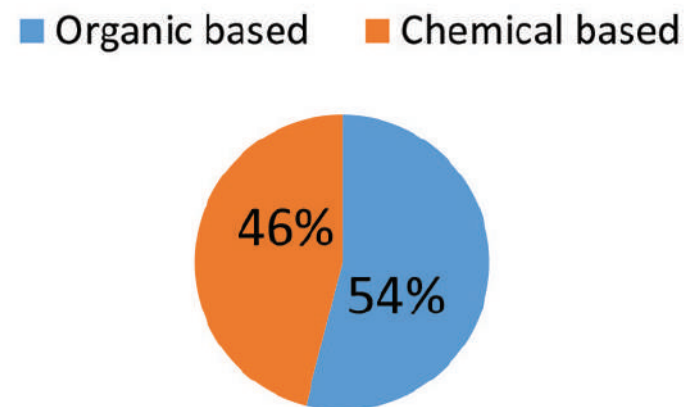


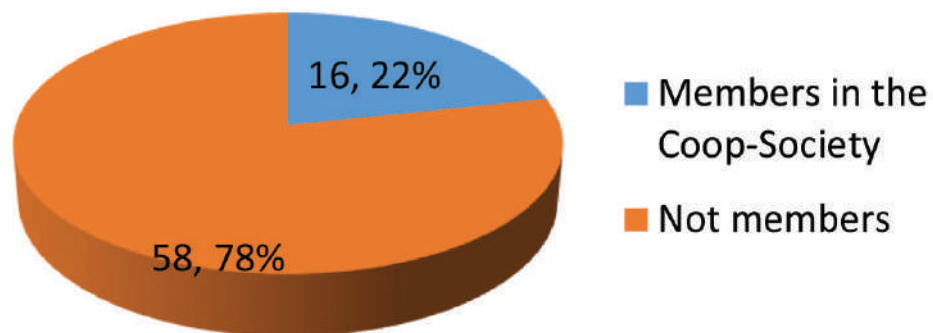
Table. 31: Count of Members Cooperative Society

SL	Members in Cooperative Society	No of Farmers
1	Members in the Cooperative Society	16
2	Not members	60
Total		76

Table. 32: Count of Farmers who have farm ponds / ponds in their Agri lands

SL	Farmers who have farmponds	No of Farmers
1	Independent Ponds owned	1
2	No independent Ponds	75
Total		76

Count of Members Cooperative Society



Count of Farmers who have farm ponds / ponds in their Agri lands

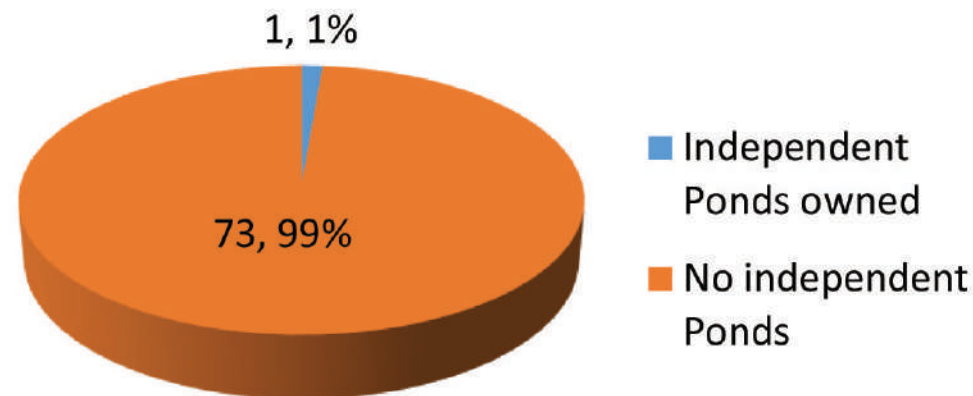


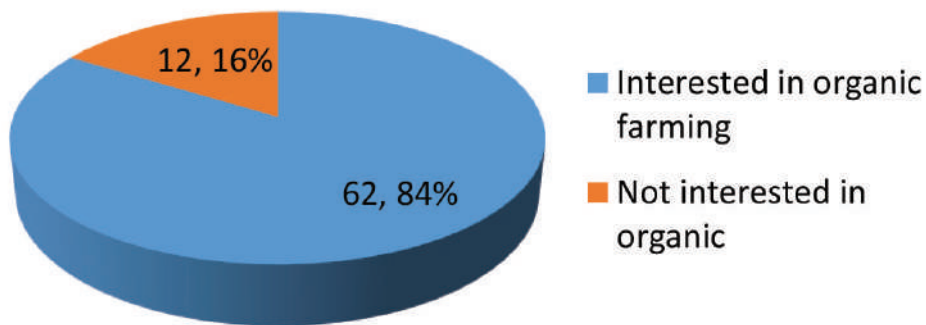
Table. 33: Count of Farmers interested in Organic Farming

SL	Farmers interested in Organic Farming	No of Farmers
1	Interested in organic farming	64
2	Not interested in organic	12
Total		76

Table. 34: Count of Season wise Farming Activities

SL	Season wise Farming Activities	No of Farmers
1	Cropping in all 3 Seasons	31
2	Cropping Two Seasons	24
3	Cropping in one seasons	21
Total		76

Count of Farmers interested in Organic Farming



Count of Season wise Farming Activities

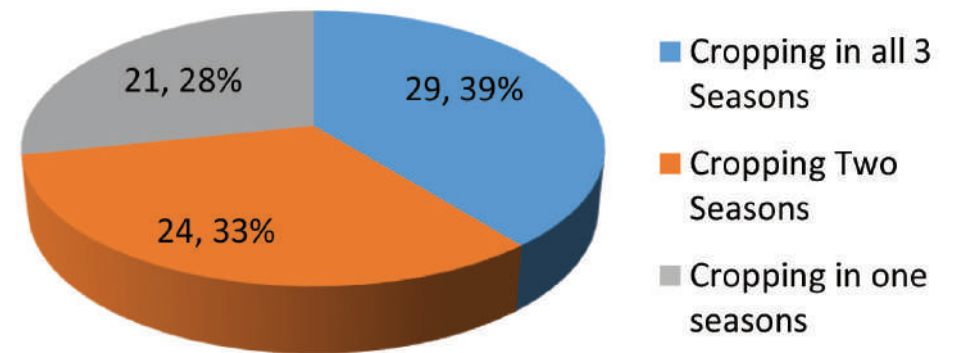


Table. 35: Count of Crops cultivation in Seasonal Patterns

SL	Crops cultivation in Seasonal Patterns	Season 1	Season 2	Season 3
1	Paddy	73	43	27
2	Banana	3	2	2
3	Petal	0	1	1
4	Sesame	0	11	3
Total		76	56	33

Count of Crops cultivation in Seasonal Patterns

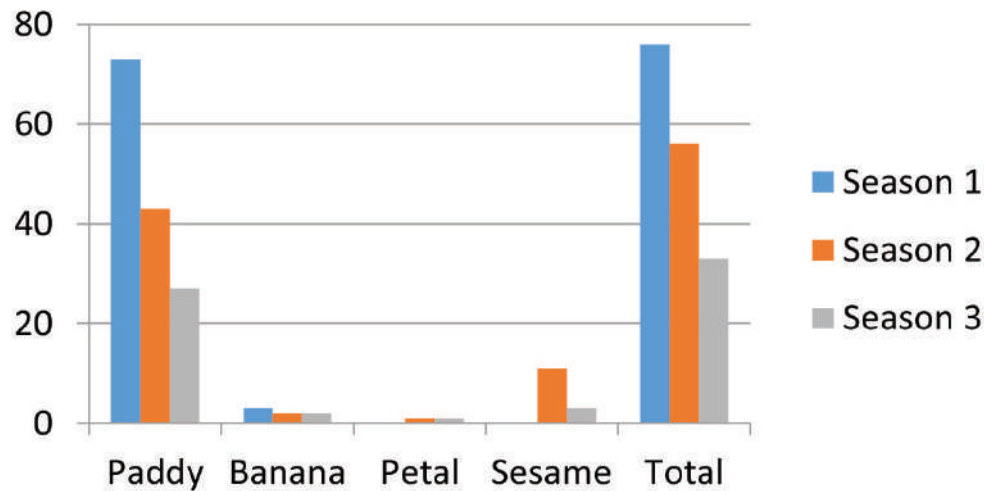


Table. 36: Count of Soil testing

SL	Soil Testing	No of Farmers
1	Soil Tested	5
2	No soil testing	71
Total		76

Count of Soil testing

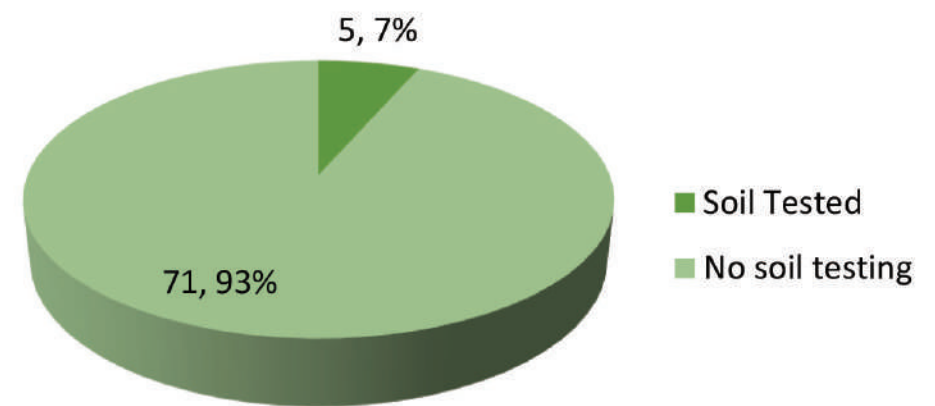


Table. 37: Count of Animal Rearing

SL	Animal Rearing	No of Farmers
1	Goat Rearing	63
2	Chicken rearing	63
3	Milch Animal	41
Total		167

Count of Animal Rearing

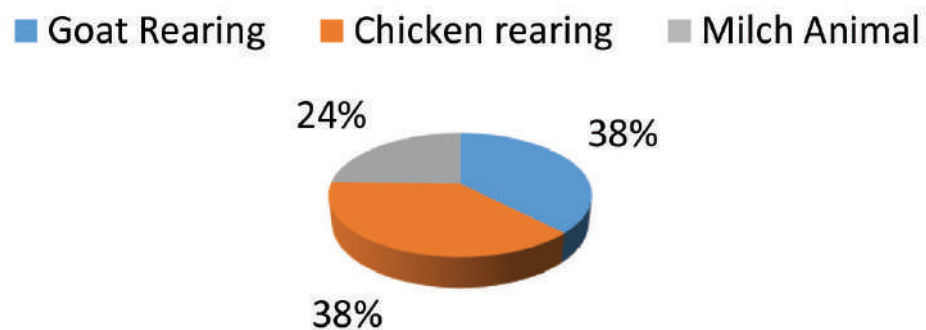


Table. 38: Count of Animal feed production details

SL	Animal Feed Production	No of Farmers
1	Animal Feed producing	5
2	Not produceing Feed	162
Total		167

Count of Animal feed production details

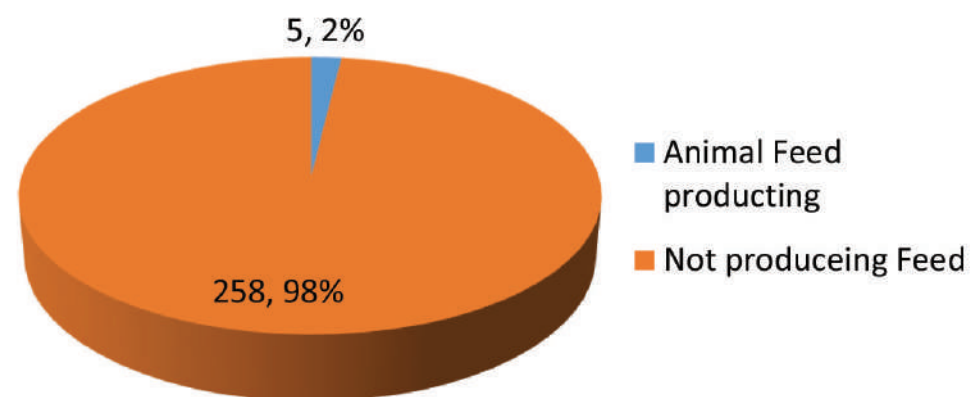


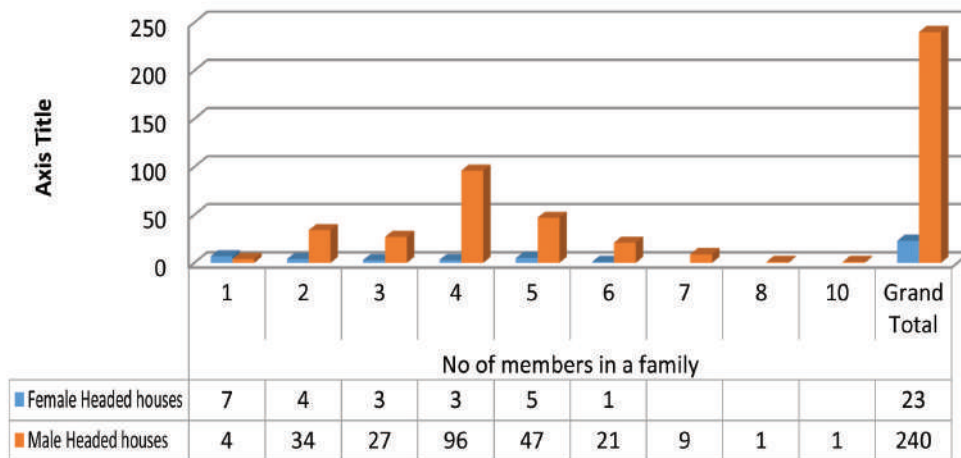
Table. 39: Household Orientation based on Family Head & size

Count of Family Head	No of members in a family									
	1	2	3	4	5	6	7	8	10	Grand Total
Female Headed houses	7	4	3	3	5	1				23
Male Headed houses	4	34	27	96	47	21	9	1	1	240
Grand Total	11	38	30	99	52	22	9	1	1	263

Table. 40: Count of Family Size

SL	Family Size	No of Farmers
1	SINGLE PERSON FAMILY	11
2	2 TO 4 MEMBERS FAMILY	167
3	5 TO 8 MEMBERS FAMILY	84
4	ABOVE 8 MEMBERS FAMILY	1
Total		263

Household Orientation based on Family Head & size



Count of Family Size

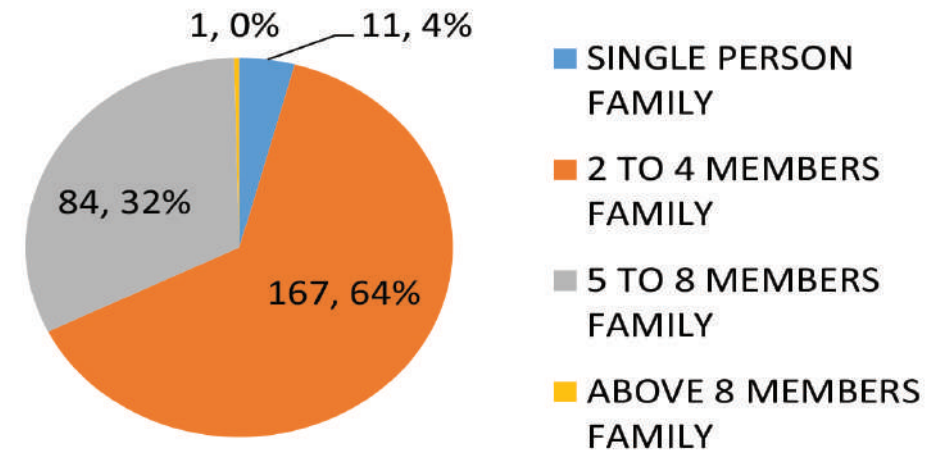


Table. 41: Count of Education Level

SL	Education Level	Total
1	Diploma	46
2	Engineering	11
3	Graduate	71
4	High School (9,10)	174
5	High Secondary (11,12)	79
6	Middle (6-8)	163
7	Not Studied	270
8	Nursing	7
9	Phd	1
10	Post Graduate	15
11	Primary (1-5)	147
12	Professional Degree	6
13	SSLC	2
14	Teacher	26
15	UKG	5
Grand Total		1023

Count of Education Level

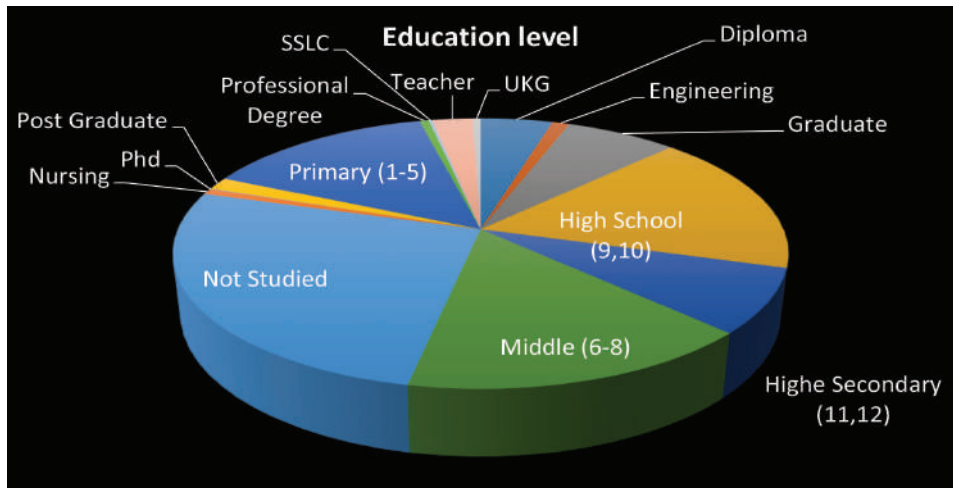


Table. 42: Age Groups Count

SL	Age Groups	COUNTA of Age Groups
1	<=5 years	73
2	>=80 years	7
3	15-20 years	108
4	21-30 years	187
5	31-45 years	272
6	46-60 years	163
7	6-14 years	126
8	61-80 years	87
Grand Total		1023

Age Groups Count

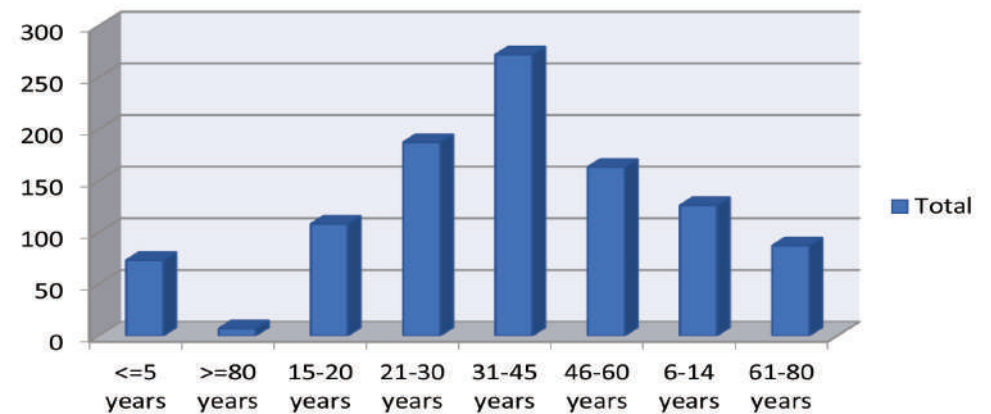


Table. 43: Count of Income Across Age Groups

COUNTA of Age	Income Groups									
	Age Groups	No Income	0-5K	11-15K	16-20K	21-30K	31-40K	50K & above	6-10K	Grand Total
15-20 years	101	2						5		108
21-30 years	83	73	4	4	2	1	20			187
31-45 years	43	168	7	5	1		45	3		272
46-60 years	25	116	4	2		1	14	1		163
6- 14 years	126									126
61 - 80 years	30	53					4			87
above 80 years	4	3								7
Blow 5 Years	73									73
Grand Total	485	415	15	11	3	2	88	4	1023	

Count of Income Across Age Groups

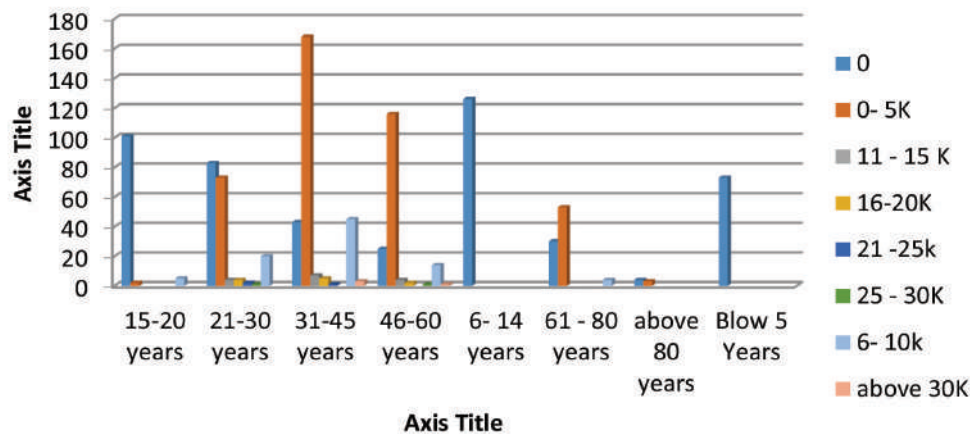


Table. 44: Age Group division across gender

SL	Count of Sex Age Groups	Sex Female	Male	Grand Total
1	<=5 years	32	41	73
2	>=80 years	4	3	7
3	15-20 years	60	48	108
4	21-30 years	92	94	187
5	31-45 years	129	143	272
6	46-60 years	81	82	163
7	6-14 years	57	69	126
8	61-80 years	44	43	87
Grand Total		499	523	1023

Age Group division across gender

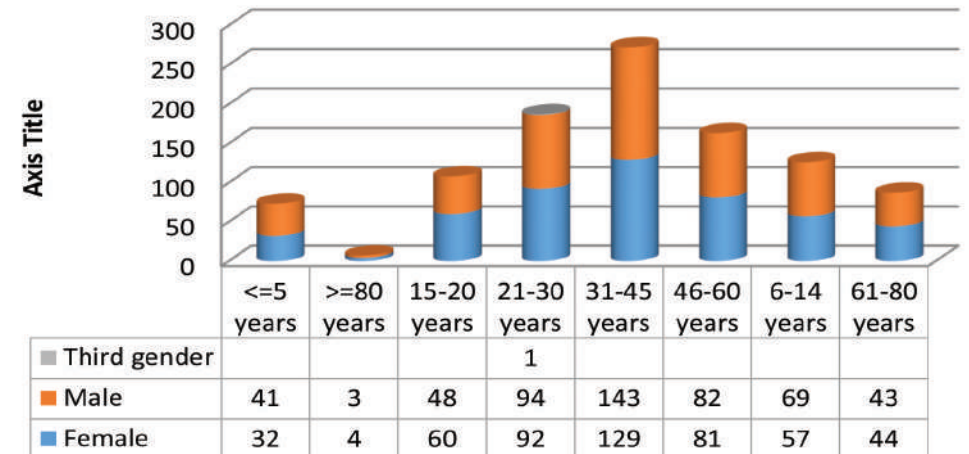


Table. 45: Religion wise Population

SL	Religion	COUNT of Religion
1	Christian	217
2	Hindu	802
3	Muslim	4
Grand Total		1023

Religion wise Population

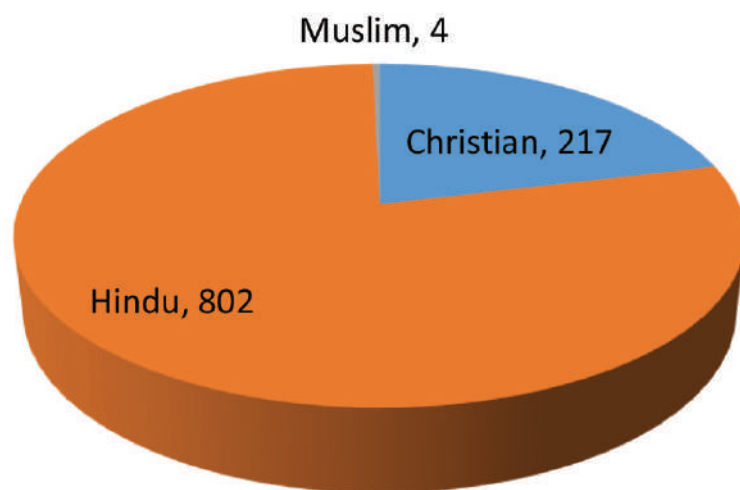


Table. 46: Count of Income group distribution

SL	Age Groups	COUNT of Age Groups
1	0	485
2	0-5K	415
3	10-15K	15
4	15-20K	11
5	20-30K	5
6	30-50K	2
7	50K & above	2
8	5-10K	88
Grand Total		1023

Count of Income group distribution

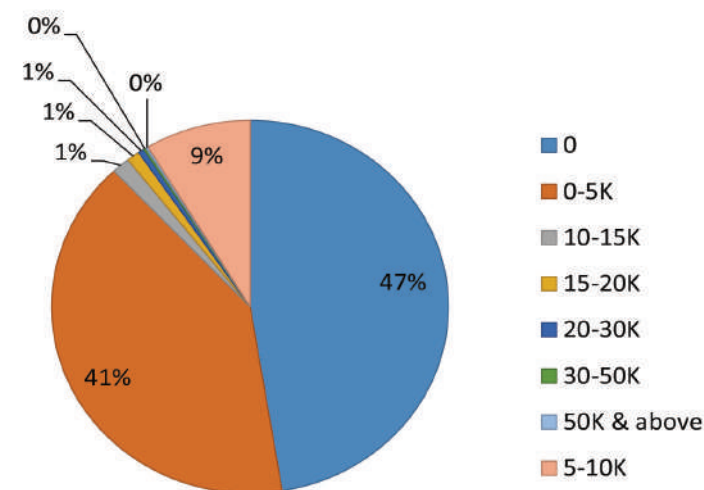


Table. 47: Demography - Physically

SL	Demography - Physically challenged	No of Persons
1	NO	1001
2	YES	22
Grand Total		1023

Demography - Physically

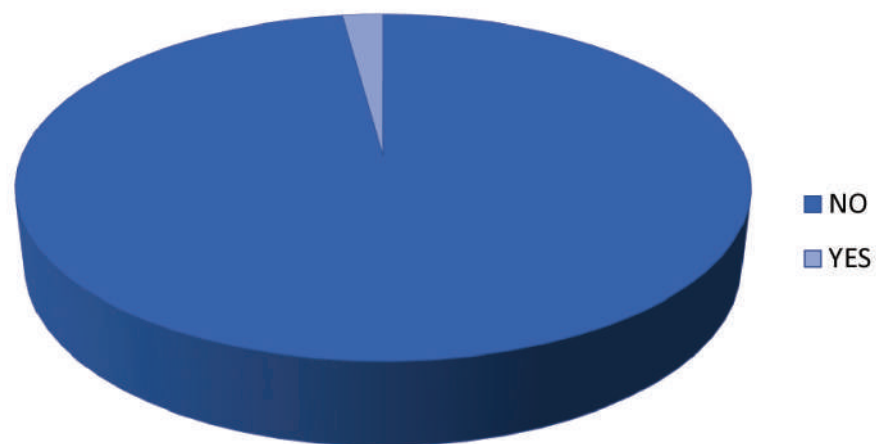


Table. 48: Count of SHG participation Vs SHG Eligible Women

SL	SHG	Total
1	Eligible Women in SHG	131
2	Eligible Women not in SHG	205
Grand Total		336

Count of SHG participation Vs SHG Eligible Women

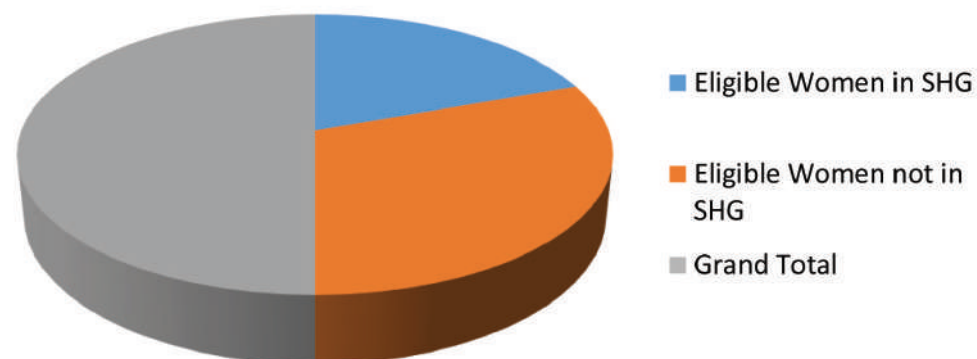


Table. 49: Count of FPO

SL	FPO	Count of FPO
1	NO	1008
2	YES	15
Grand Total		1023

Count of FPO




Table. 50: Count of Farmer Group Preference (Y/N)

SL	Farmer Group Preference (Y/N)	Count of Farmer Group Preference (Y/N)
1	NO	758
2	YES	265
Grand Total		1023

Count of Farmer Group Preference (Y/N)

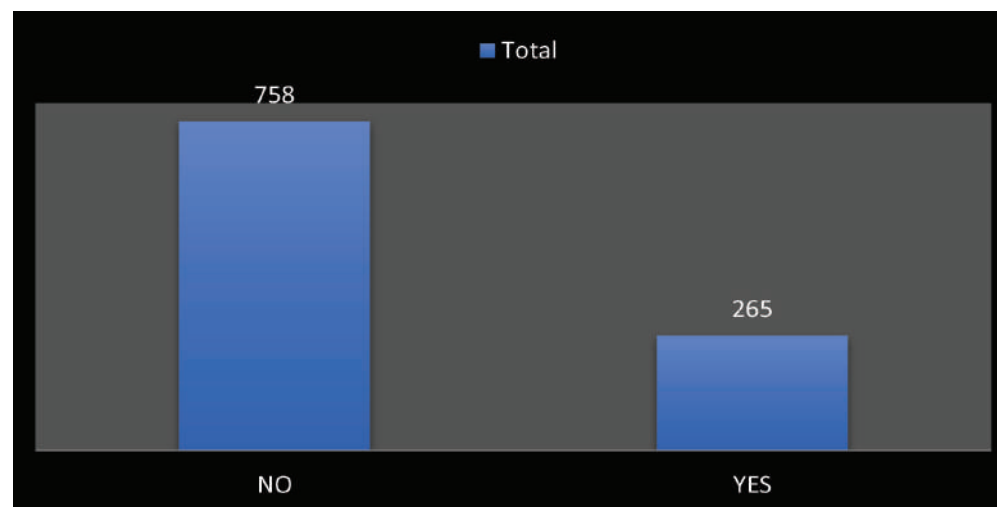


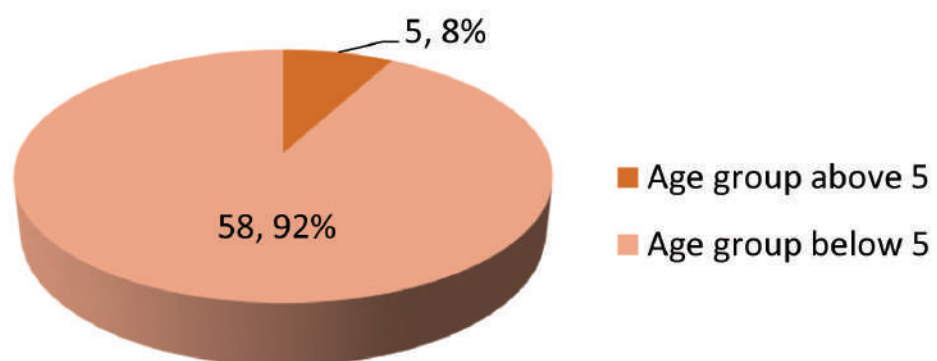
Table. 51: Kids Not Admitted in Schools

SL	Kids Not Admitted in schools	No of Persons
1	Age group above 5	5
2	Age group below 5	58
Total		63

Table. 52: Overall Pension Count

SL	Pension	Count of Pension
1	NO	989
2	YES	34
Grand Total		1023

Kids Not Admitted in Schools



Overall Pension Count

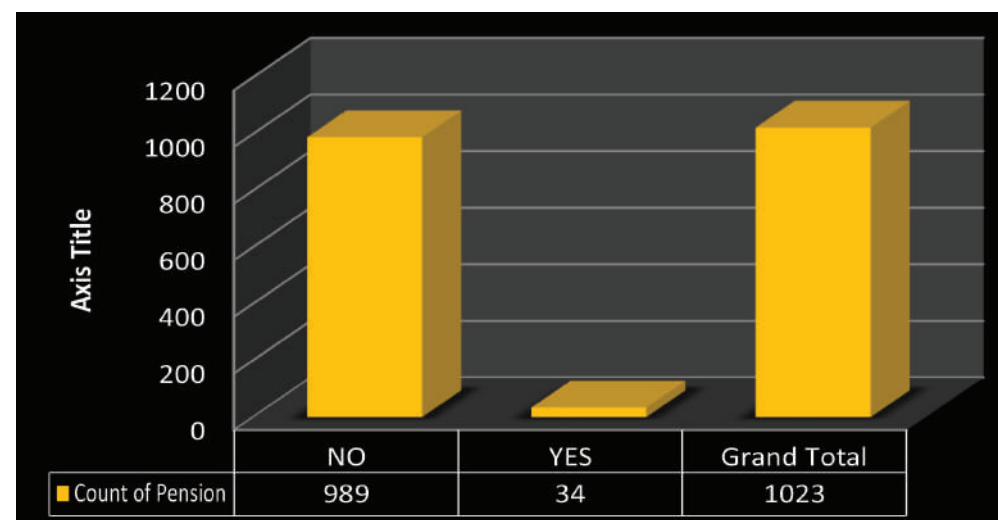
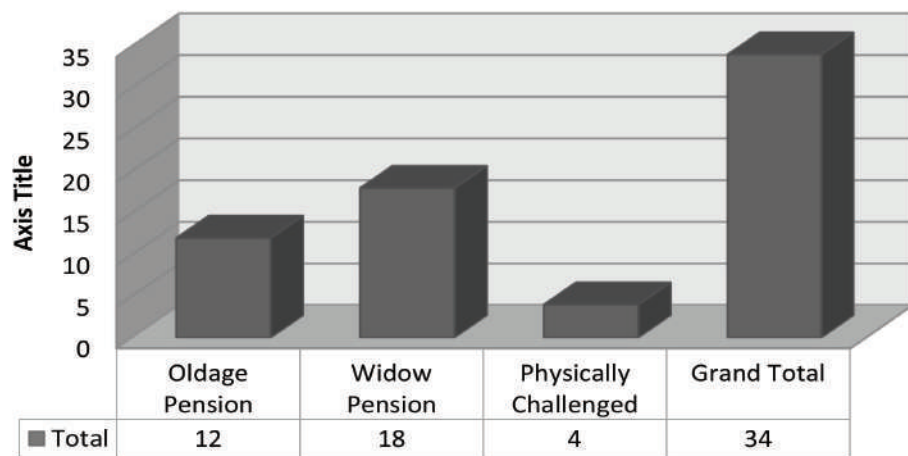


Table. 53: Count on pension details

SL	Pension Details	Total
1	Oldage Pension	12
2	Widow Pension	18
3	Physically Challenged	4
Grand Total		34

Count on pension details



2.5 REPORT OF SECONDARY DATA ANALYSIS OF KULIMATHURVILLAGE PANCHAYAT, THIRUVAIYARU BLOCK, THANJAVUR DISTRICT

A. BASIC PROFILE OF VILLAGE

1. POPULATION-COMMUNITY WISE

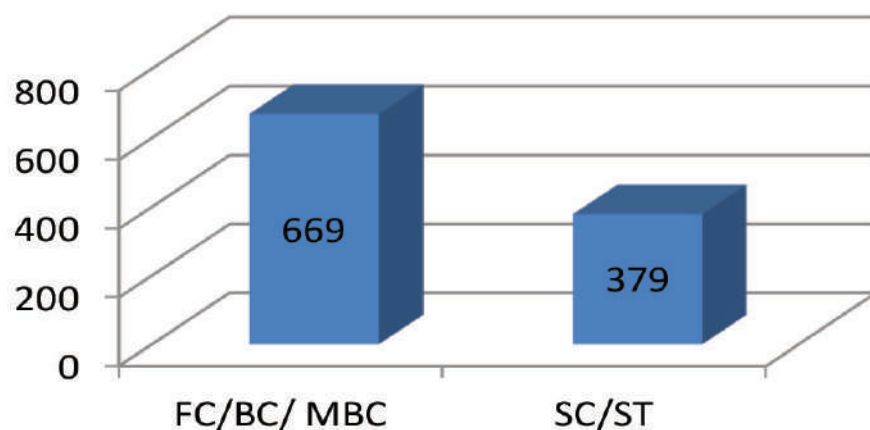
Village has population of 1048 as per census data of 2011, in which general category and the Backward class community population is 669 and scheduled caste population is 379. 63.8 % of the population is FC/BC/ MBC community, 36.2% population belongs to SC/ST community.

TABLE – 1
POPULATION DETAILS – COMMUNITY WISE

Sl. No.	Particulars	Population	Percentage
1	FC/BC/ MBC	669	63.8
2	SC/ST	379	36.2
Total		1048	

Source : Census 2011

CHART - 1



2. CLASSIFICATIONS OF LANDS

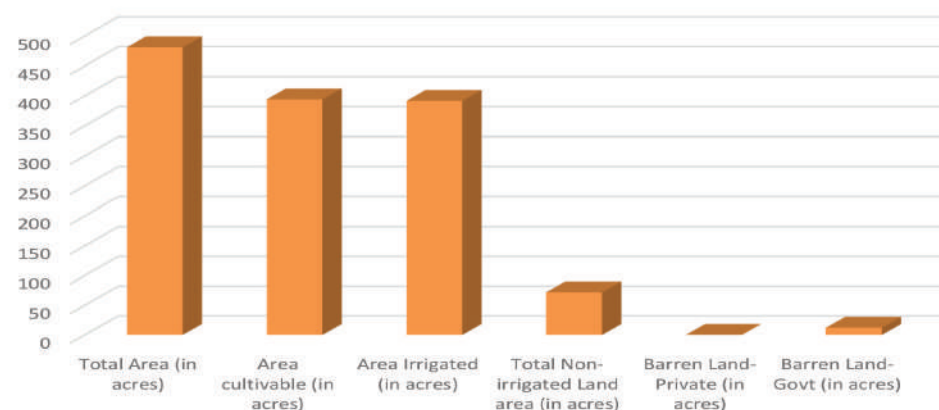
In the total area 480.75 acres of the village, 394 acres of land is cultivable out of which 391 acres is irrigated and total non irrigated land stands at 71.75 acres. While there is no barren private land but there is 12 acres of barren land owned by the government.

TABLE – 2
CLASSIFICATION OF LANDS

Sl. No.	Particulars	Land in HA
1	Total Area (in acres)	480.75
2	Area cultivable (in acres)	394
3	Area Irrigated (in acres)	391.5
4	Total Non-irrigated Land area (in acres)	71.75
5	Barren Land-Private (in acres)	0
6	Barren Land-Govt (in acres)	12

Source : Census 2011

CHART - 2



B. EDUCATION

1. DETAILS OF CHILDREN

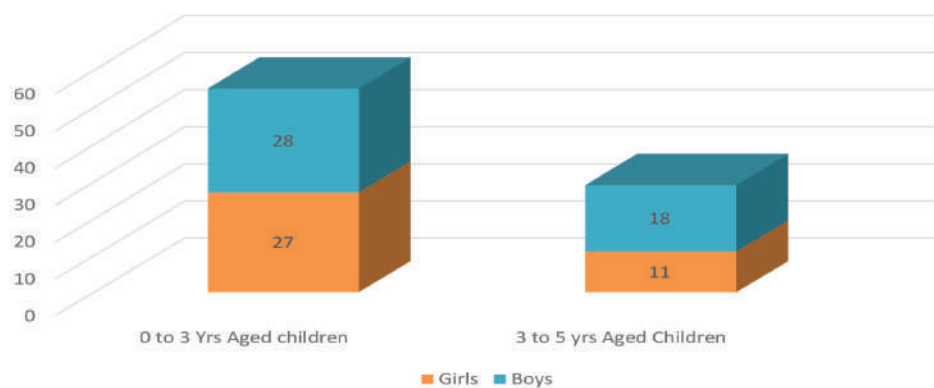
In the village, 55 children are in the age group 0 to 3 years in which 27 are girls and 28 are boys and 29 children are in the age group 3 to 5 years in which 11 are girls and 18 are boys.

TABLE – 3
CHILDREN IN THE PANCHAYAT

Sl. No.	Particulars	Girls	Boys	Total
1	0 to 3 Yrs Aged children	27	28	55
2	3 to 5 yrs Aged Children	11	18	29

Source : Anganwadi

CHART - 3



2. EDUCATIONAL INSTITUTIONS

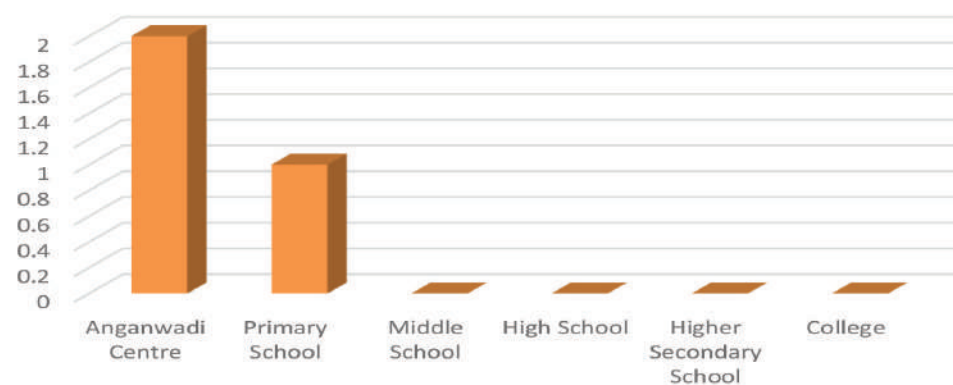
In the Village, there are two Anganwadi centres and one Government Primary School. Middle and High schools are in the nearby villages.

TABLE – 4
EDUCATIONAL INSTITUTIONS

Sl. No.	Particulars	Nos
1	Anganwadi Centre	2
2	Primary School	1
3	Middle School	0
4	High School	0
5	Higher Secondary School	0
6	College	0

Source : Mission Antyodaya -2019 and GP

CHART - 4



3. INFRASTRUCTURE OF EDUCATIONAL INSTITUTIONS

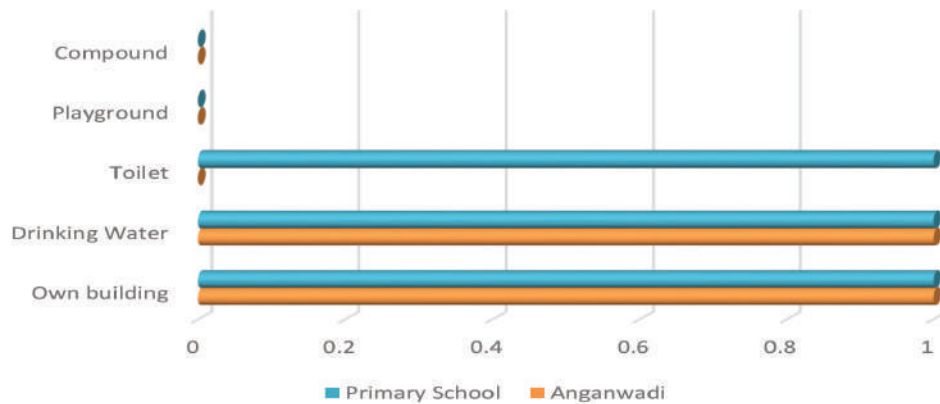
The Basic infrastructure in educational institutions is in moderate shape, while the primary school has the facilities of drinking water, its own building and a toilet, however, it lacks the facilities of playground and a compound. Whereas the Anganwadis also don't host a playground and a compound, they also don't host a toilet but they do offer drinking water, toilet and have their own building.

TABLE – 5
INFRASTRUCTURE OF EDUCATIONAL INSTITUTIONS

Sl. No.	Particulars	Anganwadi	Primary
1	Own Building	Yes	Yes
2	Drinking Water	Yes	Yes
3	Toilet	Yes	Yes
4	Playground	No	Yes
5	Compound Wall	No	No

Source : Mission Antyodaya -2019

CHART - 5



C. PUBLIC HEALTH AND SANITATION

1. HEALTH INFRASTRUCTURE IN THE VILLAGE

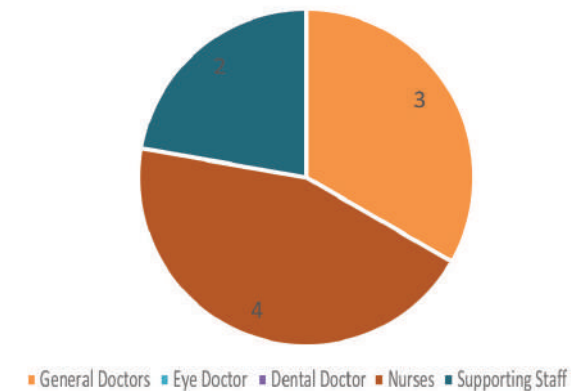
On the medical front for primary health the village hosts 3 general doctors, 4 Nurses and 3 supporting staff.

TABLE – 6
HUMAN RESOURCES IN PHC

Sl. No.	Particulars	Nos
1	General Doctors	3
2	Nurses	4
3	Supporting Staff	2
Total		14

Source : Primary Health Centre, Naducauvery

CHART - 6



2. HEALTH SERVICES FOR MOTHER AND CHILD

While not much data is available on the front of new births that took place during the past year but it is known that 5 births took place at government hospital.

TABLE – 7
CHILD BORN IN THE YEAR 2019

Sl. No.	Particulars	Nos
1	Children born in Govt Hospital	5
2	Children born in Pvt Hospital	No Data
3	Children born in Home	No Data

Source : PHC, Naducaavery

CHART - 7



3. COMMON DISEASES IN THE VILLAGE

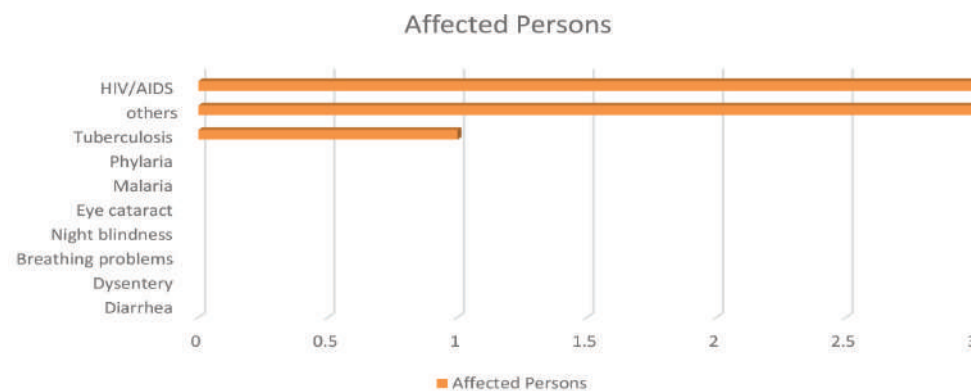
In the village, 1 suffer from tuberculosis, 3 suffer from HIV/AIDS, and 3 suffer from other diseases.

TABLE - 8
PERSONS AFFECTED BY HEALTH PROBLEMS IN 2019

Sl. No.	Common Diseases / Health Problems	Patients
1	Diarrhea	0
2	Dysentery	0
3	Breathing problems	0
4	Night blindness	0
5	Eye cataract	0
6	Malaria	0
7	Phylaria	0
8	Tuberculosis	1
9	Others	3
10	HIV/AIDS	3

Source : PHC, Naducaavery

CHART - 8



4. FAMILIES ARE HAVING SANITARY INFRASTRUCTURE

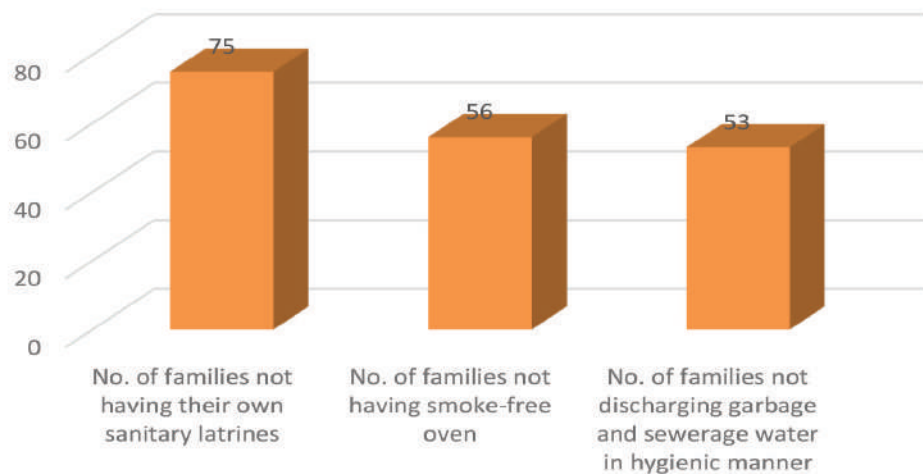
In the village, 75 families are not having their own sanitary latrines, and 56 families are not having smoke free oven. Also, 53 families are not discharging garbage and sewerage water in hygienic manner.

TABLE- 9
FAMILIES HAVING SANITARY INFRASTRUCTURE

Sl. No.	Particulars	Families
1	No. of families not having their own sanitary latrines	75
2	No. of families not having smoke-free oven	56
3	No. of families not discharging garbage and sewerage water in hygienic manner	53

Source : Mission Antyodaya 2019

CHART - 9



5. SOURCES OF DRINKING WATER

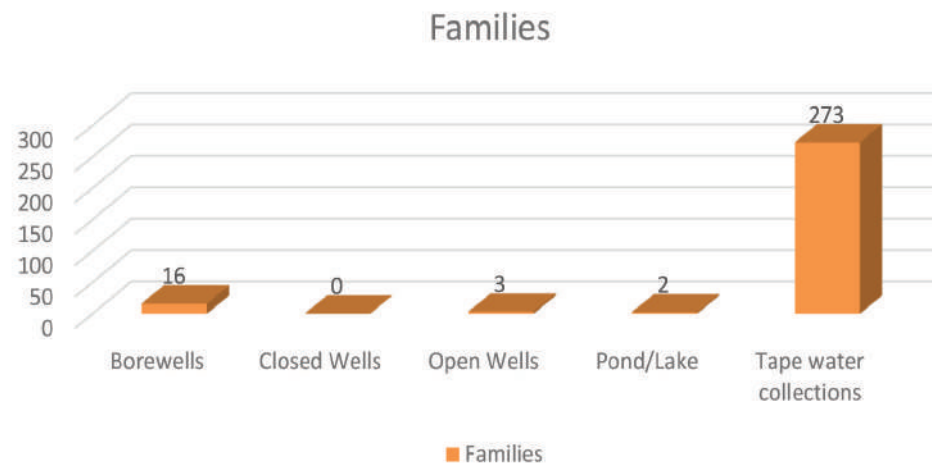
In the village, 2 families dependent on Pond/Lake, 3 families dependent on Open Wells, and 16 families dependent on Borewells as source of drinking water, whereas 273 families are dependent on tap water.

TABLE- 10
SOURCES OF DRINKING WATER

Sl. No.	Particulars	Families
1	Borewells	16
2	Closed Wells	0
3	Open Wells	3
4	Pond/Lake	2
5	Tape water connections	273
Total		294

Source : MA 2019

CHART - 10



D. ECONOMIC DEVELOPMENT, LIVELIHOOD, AGRICULTURE AND ALLIED ACTIVITIES

1. INFORMATION ON SHG AND FARMERS CLUB FORMATIONS

There are 10 self help Groups in the village with 135 members in total, along with SHGs there are 2 farmers clubs as well with 25 members in total.

TABLE- 11
GROUP FORMATIONS

Sl. No.	Particulars	SHGS	Farmers Clubs
1	Groups Formed	10	2
2	Members Registered	135	25

Source : Mission Antyodaya 2019

CHART - 11



2. CLASSIFICATION OF FAMILIES BASED ON OWNERSHIP OF LAND

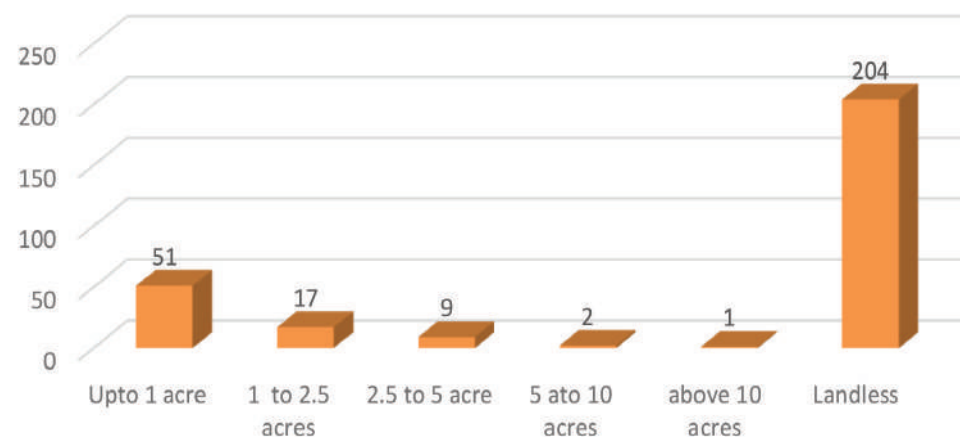
Majority Individual land-owner Farmers in this village own not more than 1 acre of farm land, with 51 farmers owning less than 1 acre, whereas 17 farmers own between 1 to 2.5 acres of farm land, 9 farmers owning 2.5 to 5 acres of farm land, 2 farmers owning 5 to 10 acres and 1 farmer owning more than 10 acres of farm land. There are 204 landless villagers as well.

TABLE- 12
CLASSIFICATION OF FARMERS

Sl. No.	Particulars	No of Families
1	Upto 1 acre	51
2	1 to 2.5 acres	17
3	2.5 to 5 acre	9
4	5 to 10 acres	2
5	above 10 acres	1
Landless		204

Source : SECC 2011

CHART - 12



3. SOURCES OF IRRIGATION

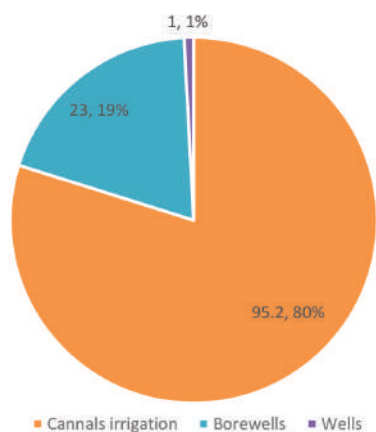
Majority of irrigation is taken care of by canals with 95.2 HA of land being served by them, 23 HA of land is irrigated by borewells, and 1 HA of land is irrigated by wells.

TABLE- 13
SOURCES OF IRRIGATION

Sl. No.	Particulars	Land in Hectares
1	Cannals irrigation	95.2
2	Borewells	23
	Wells	1

Source : Census 2011

CHART - 13



4. CROPS PRODUCED IN DIFFERENT SEASONS

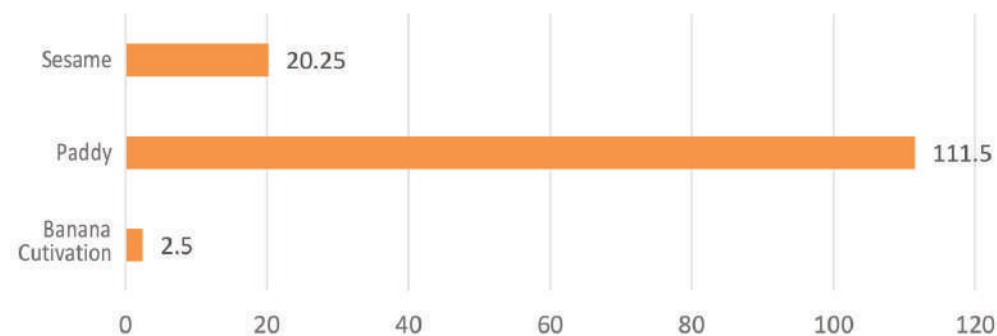
There are 3 major crops sown in the village with paddy being the most sown crop taking upto 111.5 HA of land followed by sesame taking 20.15 HA of land and then comes Banana cultivation which takes up 2.5 HA of land.

TABLE- 14
CROPS CULTIVATED IN DIFFERENT SEASONS IN 2019-20

Sl. No.	Particulars of Crops Cultivated	Area (HA)
1	Banana Cultivation	2.5
2	Paddy	111.5
3	Sesame	20.25

Source : VAO Office

CHART - 14



5. INFORMATION REGARDING ANIMAL HUSBANDRY

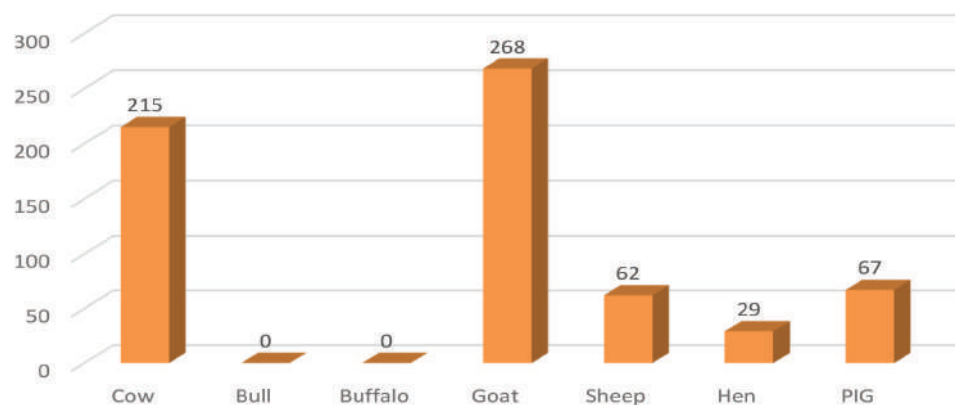
On the front of animal husbandry, the livestock present in the most number is Goat at 268, followed by Cows at 215. Some villagers also own sheep totalling to 62, 67 Pigs, and 29 Hens.

TABLE- 15
MAJOR LIVESTOCK

Sl. No.	Particulars	No of animals
1	Cow	215
2	Bull	0
3	Buffalo	0
4	Goat	268
5	Sheep	62
6	Hen	29
7	Pig	67

Sources: VAO office

CHART - 15



6. FAMILIES INVOLVED IN ANIMAL HUSBANDRY ACTIVITIES

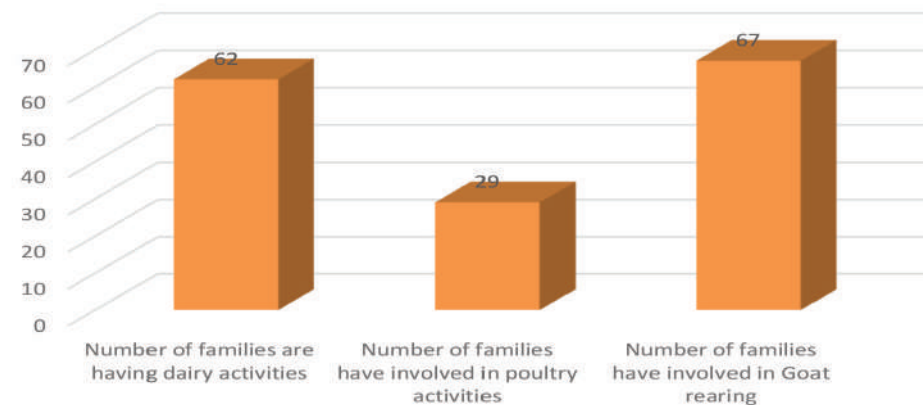
There are 67 families which are involved in goat rearing followed by families 62 families involved in dairy activities. 29 families are also involved in poultry activities.

TABLE- 16
FAMILIES INVOLVED IN ANIMAL HUSBANDRY ACTIVITIES

Sl. No.	Particulars	No of Families
1	Number of families are having dairy activities	62
2	Number of families have involved in poultry activities	29
3	Number of families have involved in Goat rearing	67

Source: VAO office

CHART - 16



E. WOMEN & CHILD DEVELOPMENT AND SOCIAL DEVELOPMENT

1. INFORMATION REGARDING SOCIAL DEVELOPMENT

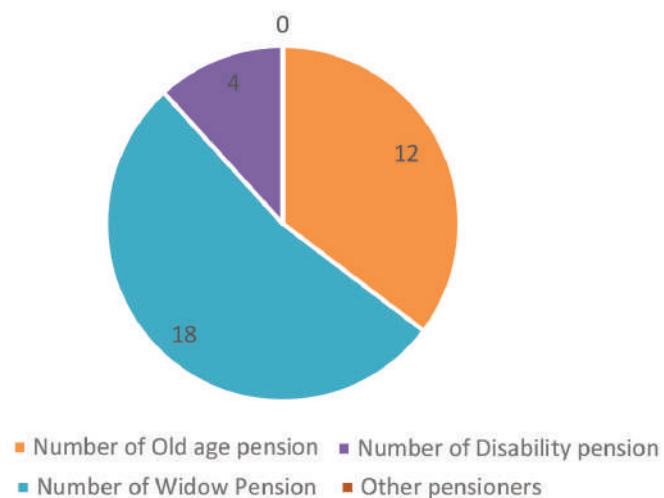
There are 18 widow pension holders followed by 12 old age pension holders and 4 villagers with disability pensions.

TABLE- 17
COMMUNITIES RECEIVING PENSIONS

Sl. No.	Particulars	Beneficiaries
1	Number of Old age pension	12
2	Number of Widow Pension	18
3	Number of Disability pension	4
Total		34

Source : VAO Office

CHART - 17



F. INFRASTRUCTURE, BASIC AMENITIES AND MISCELLANEOUS

1. DETAILS OF ROADS

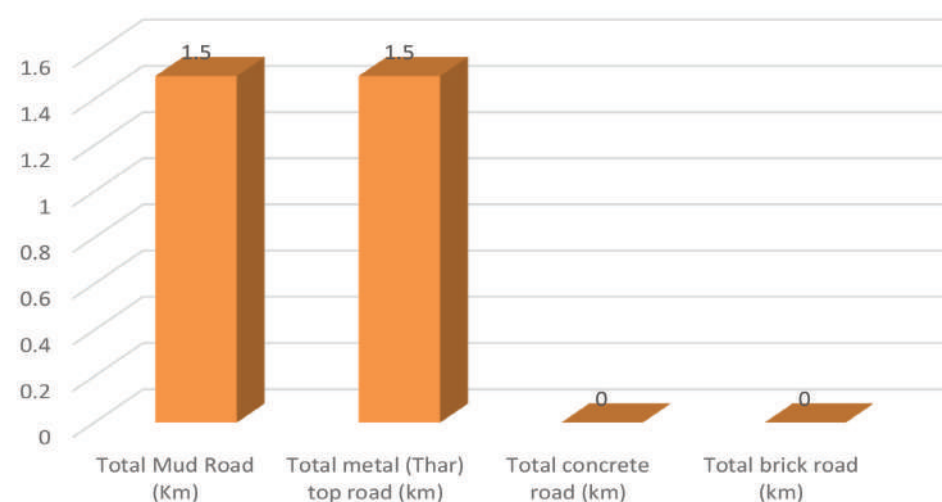
On the front of infrastructure the situation in the village is quite bleak with no concrete and brick roads, However the village does host 1.5 kms of metaled roads along with 1.5 km of mud road.

TABLE- 18
ROADS OF THE VILLAGE

Sl. No.	Particulars	Kms
1	Total Mud Road (Km)	1.5
2	Total metal (Thar) top road (km)	1.5
3	Total concrete road (km)	0
4	Total brick road (km)	0

Source : GP

CHART - 18



2. INFRASTRUCTURE OF INDIVIDUAL HOUSES

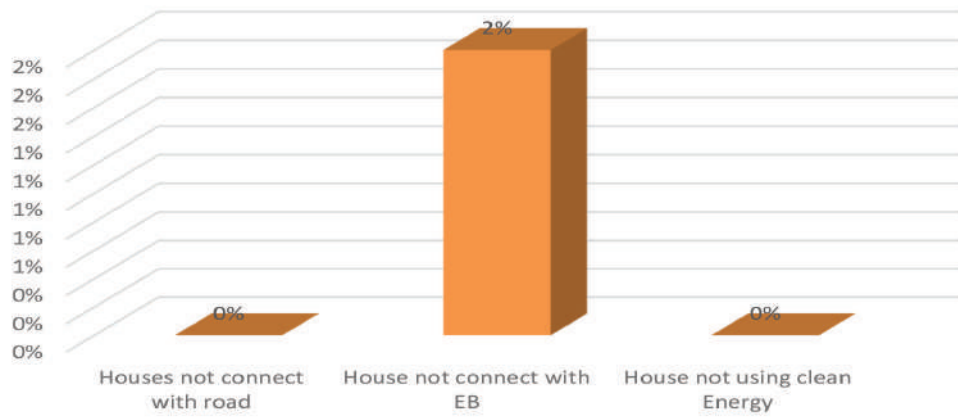
All the houses in the village are connected to road and all the households are known to be using clean energy. Only 2% of the households are not connect with the electricity board.

TABLE- 19
HOUSES NOT CONNECTED WITH FACILITIES

Sl. No.	Particulars	Percentage
1	Houses not connect with road	20%
2	House not connect with EB	10%
3	House not using clean Energy	37%

Source : GP, MA 2019

CHART - 19



2.6 STANDING COMMITTEES OF GRAMA PANCHAYAT

GRAMA PANCHAYAT PLANNING FACILITATION TEAM (GPPFT)

SL	Member Name	Designation in GPPFT	Background / Specialisation	Gender
1	N.Gnanasundari	PRESIDENT	President	Female
2	S.Selvakumar	MEMBER	Secretary	Male
3	S.Rekha	MEMBER	Ward Member	Female
4	Subramanian	MEMBER		Male
5	M.Pushparaja	MEMBER	Ward Committee Member	Male
6	B.Rajkumar	MEMBER	Ward Committee Member	Male
7	E.Jerald	MEMBER	Ward Committee Member	Male
8	K.Muruganatham	MEMBER	Ward Committee Member	Male
9	R.Selvam	MEMBER	Ward Committee Member	Male
10	B.Mathiyalagan	MEMBER	Ward Member	Male
11	E.Karthi	MEMBER	Ward Committee Member	Male
12	P.Chinnarasu	MEMBER	Ward Committee Member	Male
13	R.Kannan	MEMBER	Ward Committee Member	Male
14	S.Mathiyalagan	MEMBER	Ward Committee Member	Male
15	S.Mahalingam	MEMBER	Ward Committee Member	Male
16	P.Natarajan	MEMBER	Ward Committee Member	Male
17	K.Chithra	MEMBER	Vice President	Female
18	M.Senthil	MEMBER	Ward Committee Member	Male
19	M.Kadorkajan	MEMBER	Ward Committee Member	Male
20	T.Sureshkumar	MEMBER	Ward Committee Member	Male
21	S.Vasanthi	MEMBER	Ward Committee Member	Female
22	M.Kanagaraj	MEMBER	Ward Committee Member	Male
23	S.Palanichamy	MEMBER	Ward Member	Male
24	V.Poonkodi	MEMBER	Ward Committee Member	Female
25	N.Kannan	MEMBER	Ward Committee Member	Male
26	M.Sakthibalan	MEMBER	Ward Committee Member	Male
27	G.Suriya	MEMBER	Ward Committee Member	Female

SL	Member Name	Designation in GPPFT	Background / Specialisation	Gender
28	T.Chandran	MEMBER	Ward Committee Member	Male
29	D.Dhevadoss	MEMBER	Ward Member	Male
30	D.Sasikumar	MEMBER	Ward Committee Member	Male
31	X.Jenma Albert	MEMBER	Ward Committee Member	Male
32	P.Stephanraj	MEMBER	Ward Committee Member	Male
33	P.Velanganni	MEMBER	Ward Committee Member	Male
34	P.Manjuladevi	MEMBER	Ward Member	Female
35	K.Prabhu	MEMBER	Ward Committee Member	Male
36	S.Manikandan	MEMBER	Ward Committee Member	Male
37	R.Thiyagu	MEMBER	Ward Committee Member	Male
38	T.Viji	MEMBER	Ward Committee Member	Female
39	R.Vijay	MEMBER	Ward Committee Member	Male
40	K.Sanmugavel	MEMBER	Ex.President	Male
41	Anthonyammal	MEMBER		Female
42	Amirthani	MEMBER		Female
43	Rajeshkanna	MEMBER		Male
44	Kanagaraj	MEMBER		Male
45	Doss	MEMBER		Male
46	P.K.Geetha	MEMBER		Female
47	Ramakrishnan	MEMBER		Male
48	Latha	MEMBER		Female
49	Karthikeyan	MEMBER		Male
50	Rajamanikkam	MEMBER		Male
51	Alexandriya papiyola	MEMBER		Female
52	Priya	MEMBER		Female
53	Elangovan	MEMBER		Male
54	Subramanian	MEMBER		Male
55	Sampath	MEMBER		Male
56	Vooramani	MEMBER	Ward Member	Male

SL	Member Name	Designation in GPPFT	Background / Specialisation	Gender
57	S.Selvaraj	MEMBER	Scavenger	Male
58	K.Sunderajan	MEMBER	Farmer	Male
59	V.Murugesan	MEMBER	Agricultural Labour	Male
60	A.M.Xavior	MEMBER	Farmer	Male
61	N.Gunasundari	MEMBER	Panchayat President	Female
62	V.Mahalakshmi	MEMBER	Agricultural Labour	Female
63	C.Mangani	MEMBER	Anganwadi Worker	Female
64	P.Jeeva	MEMBER	Labour	Male
65	R.Rajeshwari	MEMBER	Labour	Female
66	S.Deivanai	MEMBER	Labour	Female
67	P.Mahenthiri	MEMBER	Labour	Female
68	Subash Chandraboss	MEMBER	Farmer Labour	Male
69	V.Lakshmi	MEMBER	House Wife	Female
70	S.Sasikala	MEMBER	Managara Beneficiary	Female
71	K.Vimala	MEMBER	Labour / SHG Member	Female
72	S.Rajeshwari	MEMBER	SHG Member	Female
73	Raja	MEMBER	Farmer	Male
74	S.Kalavathi	MEMBER	Agricultural Labour	Female
75	T.Karthikeyan	MEMBER	Health Inspector	Male
76	K.Meiyappan	MEMBER	Block Educational Officer	Male
77	S.Selvakumar	MEMBER	Panchayat Secretary	Male
78	Mathivanan	MEMBER	AE, Electricity Board	Male
79	P.Ravichandran	MEMBER	Planning Manager, Dept. of SSI	Male
80	G.Mohan	MEMBER	Department of Agriculture	Male

2.7 WARD PLANNING FACILITATION TEAM (WPFT)

WARDS	SL	Member Name	Designation in WPFT	Gender
WARD-1	1	S.Rekha	Ward Member	Female
	2	N.Subramani	Ward Committee Member	Male
	3	M.Pushparaja	Ward Committee Member	Male
	4	B.Rajkumar	Ward Committee Member	Male
	5	E.Jerald	Ward Committee Member	Male
	6	K.Muruganatham	Ward Committee Member	Male
	7	R.Selvam	Ward Committee Member	Male
WARD-2	1	B.Mathiyalagan	Ward Member	Male
	2	E.Karathi	Ward Committee Member	Male
	3	P.Chinnarasu	Ward Committee Member	Male
	4	R.Kannan	Ward Committee Member	Male
	5	S.Mathiyalagan	Ward Committee Member	Male
	6	S.Mahalingam	Ward Committee Member	Male
	7	P.Natarajan	Ward Committee Member	Male
WARD-3	1	K.Chithra	Ward Member	Female
	2	M.Senthil	Ward Committee Member	Male
	3	M.Kadorkajan	Ward Committee Member	Male
	4	T.Sureshkumar	Ward Committee Member	Male
	5	S.Vasanthi	Ward Committee Member	Female
	6	M.Kanagaraj	Ward Committee Member	Male
	7	S.Palanichamy	Ward Member	Male
WARD-4	1	V.Poonkodi	Ward Committee Member	Female
	2	N.Kannan	Ward Committee Member	Male
	3	M.Sakthibalan	Ward Committee Member	Male
	4	G.Suriya	Ward Committee Member	Female
	5	T.Chandran	Ward Committee Member	Male

WARDS	SL	Member Name	Designation in WPFT	Gender
WARD-5	1	D.Dhevadoss	Ward Member	Male
	2	D.Sasikumar	Ward Committee Member	Male
	3	X.JenmaAlbert	Ward Committee Member	Male
	4	P.Stephanraj	Ward Committee Member	Male
	5	P.Velanganni	Ward Committee Member	Male
WARD-6	1	P.Manjuladevi	Ward Member	Female
	2	K.Prabhu	Ward Committee Member	Male
	3	S.Manikandan	Ward Committee Member	Male
	4	R.Thiyagu	Ward Committee Member	Male
	5	T.Viji	Ward Committee Member	Female
	6	R.Vijay	Ward Committee Member	Male

2.8 FUNCTIONARIES IN-CHARGE OF GPDP IN PANCHAYAT OFFICE

SL	Designation in GP	Name	Gender
1	Elected President	N.Gunasundari	Female
2	Secretary	S.Selvakumar	Male
3	Elected ward member	S.Rekha	Female
4	Elected ward member	B.Mathiyalagan	Male
5	Elected Vice President	K.Chithra	Female
6	Elected ward member	V.Poonkodi	Female
7	Elected ward member	D.Dhevadoss	Male

SL	Name	Designation in GP	Gender
8	Elected ward member	P.Manjuladevi	Female
9	Employee of GP	N.Subramanian	Male
10	Employee of GP	P.Anthoniyammal	Female
11	Employee of GP	V.Amirtharani	Female
12	Employee of GP	X.JenmaAlbert	Male

2.9 OTHER GOVERNMENT FUNCTIONARIES INVOLVED IN GPDP

SL	Department	Name	Designation
1	Department of Health	T.Karthikeyan	Health Inspector
2	Department of Education	K.Meiyappan	Block Educational Officer
3	Department of Panchayati Raj	S.Selvakumar	Panchayat Secretary
4	Electricity Board	Mathivanan	Assistant Engineer
5	Department of Small Scale Industries	P.Ravichandran	Planning Manager
6	Department of Agriculture	G.Mohan	Assistant
7	Department of Agriculture	G.Mohan	Assistant

2.10 GRAMA PANCHAYAT SUB COMMITTEES (5 GROUPS)

A) HUMAN DEVELOPMENT WORKING GROUP:

SL	Member Name	Designation in WG	Background / Specialisation	Gender
1	S.Vasanthi	MEMBER	Ward Committee Member	Female
2	M.Kanagaraj	MEMBER	Ward Committee Member	Male
3	N.Kannan	MEMBER	Ward Committee Member	Male
4	G.Suriya	MEMBER	Ward Committee Member	Female
5	D.Dhevadoss	MEMBER	ward member	Male
6	X.Jenma Albert	MEMBER	Ward Committee Member	Male
7	Anthonyammal	MEMBER		Female
8	Karthikeyan	MEMBER		Male
9	Priya	MEMBER		Female
10	Vooramani	MEMBER	Ward Member	Male
11	K.Sunderajan	MEMBER	Farmer	Male
12	R.Rajeshwari	MEMBER	Labour	Female
13	P.Mahenthiri	MEMBER	Labour	Female
14	S.Sasikala	MEMBER	Managara Beneficiary	Female
15	T.Karthikeyan	MEMBER	Health Inspector	Male
16	K.Meiyappan	MEMBER	Block Educational Officer	Male

B) WOMEN & CHILD DEVELOPMENT

WORKING GROUP:

SL	Member Name	Designation in WG	Background / Specialisation	Gender
1	Subramanian	MEMBER		Male
2	K.Muruganatham	MEMBER	Ward Committee Member	Male
3	E.Karthi	MEMBER	Ward Committee Member	Male
4	M.Kadorkajan	MEMBER	Ward Committee Member	Male
5	V.Poonkodi	MEMBER	Ward Committee Member	Female
6	P.Velanganni	MEMBER	Ward Committee Member	Male
7	P.Manjuladevi	MEMBER	ward member	Female
8	K.Sanmugavel	MEMBER	Ex.President	Male
9	Rajeshkanna	MEMBER		Male
10	Rajamanikkam	MEMBER		Male
11	Elangovan	MEMBER		Male
12	S.Selvaraj	MEMBER	Scavenger	Male
13	C.Mangani	MEMBER	Anganwadi Worker	Female
14	S.Deivanai	MEMBER	Labour	Female
15	K.Vimala	MEMBER	Labour / SHG Member	Female
16	P.Ravichandran	MEMBER	Planning Manager, Dept. of SSI	Male

C) LIVELIHOODS DEVELOPMENT WORKING GROUP:

SL	Member Name	Designation in WG	Background / Specialisation	Gender
1	S.Selvakumar	MEMBER	Secretary	Male
2	R.Selvam	MEMBER	Ward Committee Member	Male
3	S.Mathiyalagan	MEMBER	Ward Committee Member	Male
4	K.Chithra	MEMBER	Vice President	Female
5	T.Sureshkumar	MEMBER	Ward Committee Member	Male
6	S.Manikandan	MEMBER	Ward Committee Member	Male
7	T.Viji	MEMBER	Ward Committee Member	Female
8	Doss	MEMBER		Male
9	Ramakrishnan	MEMBER		Male
10	Sampath	MEMBER		Male
11	A.M.Xavior	MEMBER	Farmer	Male
12	V.Mahalakshmi	MEMBER	Agricultural Labour	Female
13	V.Lakshmi	MEMBER	House Wife	Female
14	Raja	MEMBER	Farmer	Male
15	S.Selvakumar	MEMBER	Panchayat Secretary	Male
16	G.Mohan	MEMBER	Department of Agriculture	Male

D) SOCIAL JUSTICE & SOCIAL SECURITY WORKING GROUP:

SL	Member Name	Designation in WG	Background / Specialisation	Gender
1	M.Pushparaja	MEMBER	Ward Committee Member	Male
2	B.Rajkumar	MEMBER	Ward Committee Member	Male
3	P.Chinnarasu	MEMBER	Ward Committee Member	Male
4	S.Mahalingam	MEMBER	Ward Committee Member	Male
5	S.Palanichamy	MEMBER	Ward Member	Male
6	T.Chandran	MEMBER	Ward Committee Member	Male
7	P.Stephanraj	MEMBER	Ward Committee Member	Male
8	K.Prabhu	MEMBER	Ward Committee Member	Male
9	Amirthani	MEMBER		Female
10	Kanagaraj	MEMBER		Male
11	Alexandriya papiyola	MEMBER		Female
12	Subramanian	MEMBER		Male
13	V.Murugesan	MEMBER	Agricultural Labour	Male
14	P.Jeeva	MEMBER	Labour	Male
15	Subash Chandraboss	MEMBER	Farmer Labour	Male
16	S.Rajeshwari	MEMBER	SHG Member	Female

E) INFRASTRUCTURE & MISCELLANEOUS WORKING GROUP:

SL	Member Name	Designation in WG	Background / Specialisation	Gender
1	N.Gnanasundari	President	President	Female
2	S.Rekha	MEMBER	ward member	Female
3	E.Jerald	MEMBER	Ward Committee Member	Male
4	B.Mathiyalagan	MEMBER	ward member	Male
5	R.Kannan	MEMBER	Ward Committee Member	Male
6	P.Natarajan	MEMBER	Ward Committee Member	Male
7	M.Senthil	MEMBER	Ward Committee Member	Male
8	M.Sakthibalan	MEMBER	Ward Committee Member	Male
9	D.Sasikumar	MEMBER	Ward Committee Member	Male
10	R.Thiyagu	MEMBER	Ward Committee Member	Male
11	R.Vijay	MEMBER	Ward Committee Member	Male
12	P.K.Geetha	MEMBER		Female
13	Latha	MEMBER		Female
14	N.Gunasundari	MEMBER	Panchayat President	Female
15	S.Kalavathi	MEMBER	Agricultural Labour	Female
16	Mathivanan	MEMBER	AE, Electricity Board	Male
17	Mathivanan	Member	Assistant Engineer, EB	Male



CHAPTER - 3



WORKS COMPLETED IN PREVIOUS YEARS AND WORK IN PROGRESS

3.1 WORKS COMPLETED AND INCOME & EXPENSES DETAILS OF THE YEAR 2019 -2020

Details of Receipts	Amount	Details of Expenditure	Amount
House tax	27850	Grama sabha meetings	1000
Library tax	2785	Purchase of stationeries	2275
Profession tax	3795	2018-19 Payment of library tax	2785
Deposit amount for water tax	1000	Maintenance of streetlights	19600
Payment for water	2440	Maintenance of mini tank	29300
Auctioning of fishing pond	38000	Other expenditure	37900
Auctioning of usufruct of the trees	2600	OHT Spare parts	9860
Sales tax	6090	OHT Maintenance	14750
2 c tax	430	Maintenance of Hand pump	4800
Bank interest	1071	OHT Pipeline maintenance	38000
SFC	105014	Cremation	5000
2018-19 receipt of arrears	10000	Expenditure towards approved festivals	5000
		OTH Repair of electric motor	24090
		Maintenance of pond	4900
		Public health	14650
		Streetlight spare parts	4920
		India mark II Maintenance	4900
		Building maintenance	4850
Total receipts	201075	Total expenditure	228580
01.04.2019 Opening balance	30806.00	31.03.2020 Closing balance	3301.47
GRAND TOTAL	231881.00	GRAND TOTAL	231881.47



CHAPTER - 4



**PROCESS OF PARTICIPATORY PLANNING AND
ANALYSIS OF DEVELOPMENTAL GAP/DEFICIT**

4.1 PRIMARY DEVELOPMENT ANALYSIS OF THE PANCHAYATH - INDEX

SL. No.	Table	Type/Category
1	Education level vs Gender	Individual
2	Education level Vs Employment status	Individual
3	Gender vs employment status	Individual
4	Gender VS Marital status	Individual
5	Age Group Vs Marital Status	Individual
6	Average income vs Gender (Age group distribution)	Individual
7	Job sector vs gender distribution	Individual
8	Job sector vs Gender (Average income)	Individual
9	Count of school dropouts	Individual
10	School dropout vs gender	Individual
11	School dropout vs reasons	Individual
12	Income group distribution by percentage Vs Education level	Individual
13	Income group vs marital status	Individual
14	Bank loan count	Individual
15	Bank loan vs average income (Gender distribution)	Individual
16	Count of Physically Challenged Vs Education level	Individual
17	Count of Physically Challenged Vs Employment	Individual
18	Count of Physically Challenged Vs Gender	Individual
19	Count of Physically Challenged Vs Pension	Individual
20	Count of Physically Challenged Vs Bank loan	Individual
21	Count of Physically Challenged Vs Govt schemes	Individual
22	Streets Vs No of SHGs	Individual
23	Count of SHG Vs Savings	Individual
24	Count of SHG Vs Investments	Individual
25	Count of SHG Vs Revolving funds	Individual
26	Count of SHG Vs Federation	Individual

SL. No.	Table	Type/Category
27	Count of Community vs Income	Household
28	Count of Community Vs Street	Household
29	Ownership of land vs Income	Household
30	Ownership of land Vs Agriculture activity	Household
31	Ownership of land Vs Ownership of Patta	Household
32	Ownership of land Vs Irrigation source	Household
33	Loan status vs Agricultural activity	Household
34	Income vs Membership at Agri-cooperative society	Household
35	Count of Drinking water source Vs Income	Household
36	Count of Drinking water source Vs Steet	Household
37	House type Vs Cooking mode	Household
38	House type Vs EB connection	Household
39	Housetype Vs Community	Household
40	House type Vs Street	Household
41	Count of Solid Waste disposal vs Income	Household
42	Count of Liquid Waste Disposal Vs Income	Household
43	Count of House Ownership Vs Income	Household
44	Count of Cooking method Vs Income	Household
45	Count of House Type Vs Income	Household
46	Count of Toilet Facility Vs Income	Household
47	Count of Toilet Facility Vs Street	Household
48	Count of Toilet Facility Vs BPL families	Household
49	Count of Family under BPL Vs House Ownership	Household
50	Count of Usage of Iodised salt Vs BPL Families	Household
51	Count of MGNREGS card vs Income	Household
52	MGNREGS Card Vs Work Allotment	Household
53	MGNREGS Vs BPL families	Household

Table. 1: Education level vs Gender

Count of Educational Level	Gender			Grand Total
	Female	Male	Third gender	
Diploma	4	42		46
Engineering	5	6		11
Graduate	42	29		71
High School (9,10)	69	105		174
High Secondary (11,12)	40	39		79
Middle (6-8)	73	89	1	163
Not Studied	152	118		270
Nursing	7			7
Phd		1		1
Post Graduate	9	6		15
Primary (1-5)	72	75		147
Professional Degree	3	3		6
SSLC	1	1		2
Teacher	19	7		26
UKG	3	2		5
Grand Total	499	523	1	1023

Table. 2: Education level Vs Employment status

Count of Educational Level	Employment Status			Grand Total
	Employed	Unemployed	Unemployed	
Diploma	14	1	31	46
Engineering	2	2	7	11
Graduate	13	5	53	71
High School (9,10)	21	8	145	174
High Secondary (11,12)	14	15	50	79
Middle (6-8)	8	10	145	163
Not Studied	4	8	258	270
Nursing	3	2	2	7
Phd	1			1
Post Graduate	6	1	8	15
Primary (1-5)	2	8	137	147
Professional Degree	1	1	4	6
SSLC			2	2
Teacher	3	6	17	26
UKG			5	5
Grand Total	92	67	864	1023

Table. 3: Gender vs employment status

COUNT of Gender	Employment Status		Grand Total
Gender	Employed	Unemployed	
Female	283	216	499
Male	328	195	523
Third gender	1		1
Grand Total	612	411	1023

Table. 4: Gender VS Marital status

Count of Gender	Marital status				Grand Total
Gender	Divorced	Married	Unmarried	Widow	
Female	1	285	173	40	499
Male	2	285	235	1	523
Third gender			1		1
Grand Total	3	570	409	41	1023

Table. 5: Age group Vs Marital status

Count of Marital status	Marital status				Grand Total
Age group	Divorced	Married	Unmarried	Widow	
15-20 years		3	105		108
21-30 years		97	90		187
31-45 years	2	247	15	8	272
46-60 years		146	2	15	163
6- 14 years		1	125		126
61 - 80 years	1	69		17	87
above 80 years		6		1	7
Blow 5 Years			73		73
Grand Total	3	570	409	41	1023

Table. 6: Average income vs Gender (Age group distribution)

Age Groups	AVERAGE of Income		Gender		Grand Total
	Female	Male	Female	Male	
<=5 years	0	0			0
>=80 years	250	1500			785.7142857
15-20 years	216.6666667	645.8333333			407.4074074
21-30 years	1511.130435	4571.276596	0		3041.304813
31-45 years	2144.96124	6709.79021			4544.852941
46-60 years	1795.061728	5006.097561			3410.429448
6-14 years	0	0			0
61-80 years	813.6363636	2127.906977			1463.218391
Grand Total	1224.296593	3683.938815	0		2480.57087

Table. 7: Job sector vs gender distribution

Row Labels	Count of Gender		Column Labels		Grand Total
	Female	Male	Male	Male	
Abroad		1			1
Agriculture Sector	16	86			102
Banking		2			2
Conductor		1			1
Corporate sector	1	6			7
Daily Wages	140	159	1		300
Driver		10			10
Government sector	1	7			8
Hotel		3			3
House wife	66	1			67
MGNREGS	35	4			39
Private	12	26			38
self employed	2	9			11
shop	1	5			6
Studying	68	62			130
Teacher	2	2			4
UnEmployed	155	139			294
Grand Total	499	523	1		1023

Table. 8: Job sector vs Gender (Average income)

Average of Income	Gender			Grand Total
	Female	Male	Third gender	
Job sector				
Abroad		5000		5000
Agriculture Sector	2706.25	5218.072289		4812.121212
Banking		16000		16000
Conductor		17000		17000
Corporate sector	3000	9166.666667		8285.714286
Daily Wages	2252.517986	4812.658228	#DIV/0!	3614.478114
Driver		7600		7600
Government sector	30000	8928.571429		11562.5
Hotel		14000		14000
House wife	174.9767442	0		171
MGNREGS	1720.588235	2175		1768.421053
Private	8291.666667	9469.230769		9097.368421
self employed	4000	6333.333333		5909.090909
shop	10000	17600		16333.33333
Studying	0	0		0
Teacher	12000	11000		11500
UnEmployed	245.6140351	363.3333333		305.982906
Grand Total	1770.794203	4699.268293	#DIV/0!	3361.091391

Table. 9: Count of School Dropouts

School Dropout	COUNTA of School Dropout
NO	642
YES	381
Grand Total	1023

Table. 10: School dropout vs Gender

COUNT of School Dropout	Gender			Grand Total
	Female	Male	Third gender	
School Dropout				
NO	332	310		642
YES	167	213	1	381
Grand Total	499	523	1	1023

Table. 11: School dropout vs reasons

Count of school dropout Reasons	School dropout		Grand Total
	NO	YES	
Earning to own house	5	161	166
Other reasons	111	96	207
No toilet in the school	1	1	2
Parents change their jobs	3	45	48
School is not near		2	2
Watching Younger Brothers	2	10	12
Working in other houses a House maid		26	26
Issues at home		1	1
Young Brother		15	15
N/A	520	24	544
Grand Total	642	381	1023



Table. 12: School dropout vs reasons

Count of Income Group Education level	Income group								Grand Total
	0	0- 5K	11 - 15 K	16- 20K	21 -25k	25 - 30K	6- 10k	above 30K	
Diploma	2.15%	0.88%	0.20%	0.29%	0.00%	0.00%	0.98%	0.00%	4.50%
Engineering	0.88%	0.00%	0.10%	0.00%	0.00%	0.00%	0.10%	0.00%	1.08%
Graduate	4.40%	1.27%	0.20%	0.00%	0.20%	0.00%	0.88%	0.00%	6.94%
High School (9,10)	6.06%	8.60%	0.10%	0.10%	0.00%	0.00%	2.05%	0.10%	17.01%
High Secondary (11,12)	4.30%	1.96%	0.20%	0.29%	0.10%	0.00%	0.78%	0.10%	7.72%
Middle (6-8)	6.65%	7.62%	0.20%	0.00%	0.00%	0.10%	1.27%	0.10%	15.93%
Not Studied	11.93%	13.20%	0.00%	0.00%	0.00%	0.00%	1.17%	0.10%	26.39%
Nursing	0.29%	0.20%	0.10%	0.00%	0.00%	0.00%	0.10%	0.00%	0.68%
Phd	0.00%	0.00%	0.10%	0.00%	0.00%	0.00%	0.00%	0.00%	0.10%
Post Graduate	0.68%	0.20%	0.10%	0.20%	0.00%	0.10%	0.20%	0.00%	1.47%
Primary (1-5)	7.72%	5.77%	0.00%	0.00%	0.00%	0.00%	0.88%	0.00%	14.37%
Professional Degree	0.29%	0.10%	0.00%	0.10%	0.00%	0.00%	0.10%	0.00%	0.59%
SSLC	0.00%	0.20%	0.00%	0.00%	0.00%	0.00%	0.00%	0.00%	0.20%
Teacher	1.56%	0.59%	0.20%	0.10%	0.00%	0.00%	0.10%	0.00%	2.54%
UKG	0.49%	0.00%	0.00%	0.00%	0.00%	0.00%	0.00%	0.00%	0.49%
Grand Total	47.41%	40.57%	1.47%	1.08%	0.29%	0.20%	8.60%	0.39%	100.00%

Table. 13: Income group vs marital status

Income group	Marital status				Grand Total
	Divorced	Married	Unmarried	Widow	
0		133	336	16	485
0- 5K	1	348	44	22	415
11 - 15 K		10	5		15
16-20K		11			11
21 -25k	1	1	1		3
25 - 30K		1	1		2
6- 10k	1	62	22	3	88
above 30K		4			4
Grand Total	3	570	409	41	1023

Table. 14: Bank loan count

Bank Loan	COUNTA of Bank Loan
NO	968
YES	55
Grand Total	1023

Table. 15: Bank loan vs average income (Gender distribution)

Gender	Bank Loan		Grand Total	
	AVERAGE of Income	NO		YES
Female		1228.292887	1133.333333	1224.296593
Male		3513.90593	6129.411765	3683.938815
Third gender		0		0
Grand Total		2381.636364	4221.818182	2480.57087



Table. 16: Count of Physically Challenged Vs Education level

Count of Educational Level EDUCATION LEVEL	PHYSICALLY CHALLENGED		GRAND TOTAL
	NO	YES	
Diploma	46		46
Engineering	11		11
Graduate	70	1	71
High School (9,10)	172	2	174
Highe Secondary (11,12)	77	2	79
Middle (6-8)	158	5	163
Not Studied	263	7	270
Nursing	7		7
Phd	1		1
Post Graduate	15		15
Primary (1-5)	143	4	147
Professional Degree	5	1	6
SSLC	2		2
Teacher	26		26
UKG	5		5
Grand Total	1001	22	1023

Table. 17: Count of Physically Challenged Vs Employment

Count of Physically Challenged PHYSICALLY CHALLENGED	EMPLOYMENT STATUS		GRAND TOTAL
	EMPLOYED	UNEMPLOYED	
NO	602	399	1001
YES	10	12	22
Grand Total	612	411	1023

Table. 18: Count of Physically Challenged Vs Gender

Count of Physically Challenged GENDER	Physically Challenged		GRAND TOTAL
	NO	YES	
Female	495	4	499
Male	505	18	523
Third gender	1		1
Grand Total	1001	22	1023

Table. 19: Count of Physically Challenged Vs Pension

SL	Pension - Physically challenged	No of Persons
1	Getting Pension	4
2	Not getting Pension	18
Total		22

Table. 20: Count of Physically Challenged Vs Bank loan

Count of Physically Challenged	Physically Challenged		Grand Total
	Bank Loan	NO	
NO	949	19	968
YES	52	3	55
Grand Total	1001	22	1023

Table. 21: Count of Physically Challenged Vs Govt schemes

Count of Physically Challenged	Physically Challenged		Grand Total
	Govt. Scheme (Y/N)	NO	
NO	948	18	966
YES	53	4	57
Grand Total	1001	22	1023

Table. 22: Streets Vs No of SHGs

Count of SHG Member	Column Labels			
	Street Name	NO	YES	Grand Total
	Anthalai - Kaaliamma Kovil street	218	27	245
	Anthalai - Maatha Kovil Street	69	15	84
	Anthalai - North Street	83	19	102
	Anthalai - Pillayarkovil Street	89	24	113
	Anthalai - Vellar Street	37	11	48
	Kulimathur - Aadhidravider Street	153	6	159
	Kulimathur - Maatha Kovil Street	96	9	105
	Kulimathur - Mellathaeru	147	20	167
Grand Total		892	131	1023

Table. 23: Count of SHG Vs Savings

Count of SHG	Savings		Grand Total
SHG	NO	YES	Grand Total
YES	63	68	131
Grand Total	63	68	131

Table. 25: Count of SHG Vs Revolving Funds

Count of SHG	Investments		Grand Total
SHG	NO	YES	Grand Total
YES	83	48	131
Grand Total	83	48	131

Table. 24: Count of SHG Vs Investments

Count of SHG	Investments		Grand Total
SHG	NO	YES	Grand Total
YES	83	48	131
Grand Total	83	48	131

Table. 26: Count of SHG Vs Federation

Count of SHG	Investments		Grand Total
SHG	NO	YES	Grand Total
YES	123	8	131
Grand Total	123	8	131

Table. 27: Count of Community vs Income

Count of Income Community	Income			Grand Total
	Above Rs.15000	Below Rs.7000	Between 7000 to Rs.15000	
BC	10	103	30	143
MBC		17	3	20
SC	4	85	11	100
Grand Total	14	205	44	263

**Table. 28:** Count of Community Vs Street

Count of Community Street	Community			Grand Total
	BC	MBC	SC	
Anthalai- Vellalar Street	1			1
Kulimathur - Mela Street	1			1
Kulimathur - Aadhithiravidar Street			1	1
Anthalai	2			2
Anthalai - Maadhakovil Street	1			1
Anthalai - Maadhakovil Street		1		1
Anthalai - PillaiyarKovil Street	25	9		34
Anthalai - Vadaku Street	18	3		21
Anthalai - kaaliammanKovil Street			61	61
Anthalai - Maadhakovil Street	22	1	2	25
Anthalai- Vellalar Street	10			10
Kulimathur	4	2		6
Kulimathur - Mela Street	39	4		43
Kulimathur - Aadhithiravidar Street			34	34
Kulimathur - Maadhakovil Street	20		2	22
Grand Total	143	20	100	263

Table. 29: Ownership of land Vs Income

COUNTA of Land Details	Ownership of land						
	Income	1 acre to 2.5 acres	2.5 to 5 acres	5 to 10 acres	NO Agri Land	Upto 1 acres	Grand Total
Above Rs.15000		3		1	6	4	14
Below Rs.7000		11	7	1	154	32	205
Between 7000 to Rs.15000		2	2		27	13	44
Grand Total		16	9	2	187	49	263

Table. 30: Ownership of land Vs Agriculture activity

Count of Agri Land owned	Agri Activity			
	Land	NO	YES	Grand Total
1 acre to 2.5 acres		4	12	16
2.5 to 5 acres		1	8	9
5 to 10 acres			2	2
NO Agri Land		109	78	187
Upto 1 acres		19	30	49
Grand Total		133	130	263

Table. 31: Ownership of land Vs Ownership of Patta

Count of Agri Land owned	Patta			
	Land	NO	YES	Grand Total
1 acre to 2.5 acres		5	11	16
2.5 to 5 acres		2	7	9
5 to 10 acres		1	1	2
NO Agri Land		185	2	187
Upto 1 acres		11	38	49
Grand Total		204	59	263

Table. 32: Ownership of land Vs Irrigation source

Count of Irrigation source	Irrigation source				
	Land Details	Borewell	RIVER	Well	Grand Total
1 acre to 2.5 acres		5	11		16
2.5 to 5 acres		1	8		9
5 to 10 acres			2		2
NO Agri Land			185	2	187
Upto 1 acres		2	44	3	49
Grand Total		8	250	5	263

Table. 33: Loan status vs Agricultural activity

Count of Agricultural Activity	Agricultural Activity		Grand Total
	NO	YES	
Loan (moneylenders)			
NO	105	97	202
YES	28	33	61
Grand Total	133	130	263

Table. 35: Count of Income Vs Drinking water source

Count of Income	Income			Grand Total
	above Rs.15000	Below Rs.7000	between 7000 to Rs.15000	
Drinking Water source				
Borewell	3	5	1	9
Pipeline	11	200	43	254
Grand Total	14	205	44	263

Table. 34: Income vs Membership at Agri-cooperative society

Count of Income	Income			Grand Total
	above Rs.15000	Below Rs.7000	between 7000 to Rs.15000	
Member of Agri-Cooperative society				
NO	14	186	35	235
YES		19	9	28
Grand Total	14	205	44	263



Table. 36: Count of Drinking water source Vs Street

Count of Street	Drinking water source			
	Street	Borewell	Pipeline	Grand Total
Anthalai- Vellalar Street			1	1
Kulimathur - Mela Street			1	1
Kulimathur - Aadhithiravidar Street			1	1
Anthalai			2	2
Anthalai - Maadhakovil Street			1	1
Anthalai - Maadhakovil Street			1	1
Anthalai - PillaiyarKovil Street	2		32	34
Anthalai - Vadaku Street	1		20	21
Anthalai - kaaliamman Kovil Street	1		60	61
Anthalai - Maadhakovil Street	2		23	25
Anthalai- Vellalar Street			10	10
Kulimathur			6	6
Kulimathur - Mela Street	2		41	43
Kulimathur - Aadhithiravidar Street			34	34
Kulimathur - Maadhakovil Street	1		21	22
Grand Total	9		254	263

Table. 37: House type Vs Cooking mode

Count of Cooking	Cooking			Grand Total
	House Type	Firewood	LPG Gas	
Concrete House	11	89	8	108
Hut	16	36	8	60
No house (road side)	2			2
Tiles roof Houses	16	64	13	93
Grand Total	45	189	29	263

Table. 38: House type Vs EB connection

Count of EB	EB		Grand Total
	NO	YES	
Concrete House		108	108
Hut	9	51	60
No house (road side)	2		2
Tiles roof Houses		93	93
Grand Total	11	252	263

Table. 39: Housetype Vs Community

Count of House Type	Community			Grand Total
	BC	MBC	SC	
Concrete House	65	7	36	108
Hut	23	4	33	60
No house (road side)			2	2
Tiles roof Houses	55	9	29	93
Grand Total	143	20	100	263

**Table. 40:** Housetype Vs Street

Count of House Type	Housetype				Grand Total
	Concrete House	Hut	No house (road side)	Tiles roof Houses	
Anthalai- Vellalar Street				1	1
Kulimathur - Mela Street	1				1
Kulimathur - Aadhithiravidar Street	1				1
Anthalai	1			1	2
Anthalai - Maadhakovil Street	1				1
Anthalai - Maadhakovil Street				1	1
Anthalai - PillaiyarKovil Street	12	5		17	34
Anthalai - Vadaku Street	11	3		7	21
Anthalai - kaaliammanKovil Street	24	20		17	61
Anthalai - Maadhakovil Street	6	12		7	25
Anthalai- Vellalar Street	5	2		3	10
Kulimathur	3	1		2	6
Kulimathur - Mela Street	24	3		16	43
Kulimathur - Aadhithiravidar Street	9	11	2	12	34
Kulimathur - Maadhakovil Street	10	3		9	22
Grand Total	108	60	2	93	263

Table. 41: Count of Solid Waste disposal vs Income

Count of Income	Income			Grand Total
	above Rs.15000	Below Rs.7000	between 7000 to Rs.15000	
Solid Waste disposal				
NO	3	37	6	46
YES	11	168	38	217
Grand Total	14	205	44	263

Table. 42: Count of Liquid Waste Disposal Vs Income

Count of Income	Income			Grand Total
	above Rs.15000	Below Rs.7000	between 7000 to Rs.15000	
Liquid Waste disposal				
NO	4	84	13	101
YES	10	121	31	162
Grand Total	14	205	44	263

Table. 43: Count of House Ownership Vs Income

Count of House Ownership Vs Income	House ownership			Grand Total
	No house	Own House	Rental House	
Income				
above Rs.15000		14		14
Below Rs.7000	6	192	7	205
between 7000 to Rs.15000		43	1	44
Grand Total	6	249	8	263

Table. 44: Count of Cooking method Vs Income

Count of Income	Cooking			Grand Total
	Firewood	LPG Gas	LPG Gas, Firewood	
Income				
above Rs.15000	2	12		14
Below Rs.7000	39	144	22	205
between 7000 to Rs.15000	4	33	7	44
Grand Total	45	189	29	263

Table. 45: Count of House Type Vs Income

Count of House Type	Income			Grand Total
	above Rs.15000	Below Rs.7000	between 7000 to Rs.15000	
Concrete House	8	72	28	108
Hut	3	53	4	60
No house (road side)		2		2
Tiles roof Houses	3	78	12	93
Grand Total	14	205	44	263

Table. 46: Count of Toilet Facility Vs Income

Count of Income	Income			Grand Total
	above Rs.15000	Below Rs.7000	between 7000 to Rs.15000	
NO	3	57	6	66
YES	11	148	38	197
Grand Total	14	205	44	263

Table. 47: Count of Toilet Facility Vs Street

Count of Toilet Facility	Toilet facility		Grand Total
	NO	YES	
Anthalai- Vellalar Street		1	1
Kulimathur - Mela Street		1	1
Kulimathur - Aadhithiravidar Street		1	1
Anthalai		2	2
Anthalai - Maadhakovil Street		1	1
Anthalai - Maadhakovil Street		1	1
Anthalai - PillaiyarKovil Street	7	27	34
Anthalai - Vadaku Street	8	13	21
Anthalai - kaaliammanKovil Street	21	40	61
Anthalai - Maadhakovil Street	3	22	25
Anthalai- Vellalar Street		10	10
Kulimathur	1	5	6
Kulimathur - Mela Street	5	38	43
Kulimathur - Aadhithiravidar Street	18	16	34
Kulimathur - Maadhakovil Street	3	19	22
Grand Total	66	197	263

Table. 48: Count of Toilet Facility Vs BPL families

Count of Toilet facility	BPL families		
	Toilet facility	NO	YES
NO	5	61	66
YES	34	163	197
Grand Total	39	224	263

Table. 50: Count of Usage of Iodised salt Vs BPL Families

Count of usage of iodised salt	BPL families			
	Usage of iodised salt	NO	YES	Grand Total
NO			3	3
YES	39	221	260	
Grand Total	39	224	263	

Table. 49: Count of Family under BPL Vs House Ownership

Count of House Ownership	House ownership			Grand Total	
	BPL	No house	Own House		Rental House
NO			38	1	39
YES	6	211	7	224	
Grand Total	6	249	8	263	

Table. 51: Count of MGNREGS card vs Income

COUNTA of MGNREGS card	MGNREGS card		
	Income	NO	YES
Above Rs.15000	3	11	14
Below Rs.7000	21	184	205
between 7000 to Rs.15000	8	36	44
Grand Total	32	231	263

Table. 52: MGNREGS Card Vs Work Allotment

Count of MNREGS CARD	MNREGS card		
	NO	YES	Grand Total
Work Alotment			
NO	30	39	69
YES	2	192	194
Grand Total	32	231	263

Table. 53: MGNREGS Vs BPL families

Count of MGNREGS CARD	MGNREGS card		
	NO	YES	Grand Total
BPL			
NO	7	32	39
YES	25	199	224
Grand Total	32	231	263



PRA-Data collection



Household Survey – Kulimathur



4.2 GAP ANALYSIS - PRIMARY DATA

SL	Issues to be solved	Solutions / Activities to be Carried out	Units	GAP
1	Huts to be Replaced	New Concrete houses to be constructed	Houses	60
2	Asbestos Roof houses to Replaced	New Concrete houses to be allotted and constructed	Houses	0
3	Families are staying at Roadside-No proper houses	Families are not having houses	Houses	2
4	Families not having patta to their houses	Patta need to be provided to the families	Houses	42
5	Families are using drinking water from well	Drinking water from Panchayat connection to be provided	Houses	0
6	Families are using firewood for Cooking food	LPG Gas connection is required	Houses	45
7	Families are not having Ration Cards	Ration Cards to be provided	Houses	9
8	Voter ID not received	Voter ID to be provided	Houses	24
9	Community Certificates not issued	Community certificates to be provided	Houses	77
10	No Individual Toilets available	New Toilets to be allotted and constructed	Houses	66
11	Solid waste not managed / cleaned	Composite pit to be provided / Garbages to be collected	Houses	46
12	Liquid waste not managed	Drainages to be connected /or constructed	Houses	101
13	All Eligible Families not having MGNREGS Jobacards	MGNREGS JOB Card to be provided	Houses	32
14	Families migrating for Jobs	Arrange JOBS in the Panchayats itself	Houses	14

SL	Issues to be solved	Solutions / Activities to be Carried out	Units	GAP
15	Farmers are not able to cultivate if no water in the rivers	Required support for new Bore wells	Farmers	65
16	Soil testing not done	Soil testing to be arranged	Farmers	71
17	Farmers requesting for organic farming	Training to be arranged for organic farming	Farmers	64
18	No works for physically challenged people	Works to be arranged for Physically challenged	Individuals	9
19	Pensions not received by Physically challenged	Get sanctioned Pensions for Physically Challenged	Individuals	13
20	Govt schemes not availed by Physically Challenged	Govt schemes to be arranged for Physically Challenged	Individuals	18
21	Women not in SHGs	Forming Groups for the women who are not in SHGs	Individuals	196
22	No Job for the Women who are graduates and professional degree	Need Job for the Women who are graduates and Professional degree and diplomas	Individuals	50
23	No Job for the men who are graduates and professional degree	Need Job for the men who are graduates and Professional degree and diplomas	Individuals	48
24	Training needed for the SHG women	Trainings to be provided for the women in SHG for livelihood activities	Individuals	86
25	Kids not admitted in the schools	Admit the kids who have crossed the age of 5 years	Individuals	0
26	Pensions not provided	Pensions to be arranged for the eligible persons	Individuals	48
27	Widow Pensions not provided	Pensions to be arranged for the eligible widows	Individuals	18

4.3 GAP ANALYSIS - SECONDARY DATA

SL	Issues to be solved	Solutions / Activities to be Carried out	Units	GAP
1	Follows land to be improved	Follows land to be improved for Cultivation	HA	12
2	Primary school Playground needed	Playground to be constructed	Schools	2
3	Playground is needed for the Anganwadis	Playground to be constructed	Play ground	2
4	Compound wall is needed for Anganwadi	Compound wall to be constructed	Compound wall	2
5	Toilet is needed for the Anganwadis	Toilets to be constructed in the Anganwadis	Toilets	2
6	No PHC in the Panchayat	PHC / Mini clinic to be established	PHC	1
7	There are common diseases identified	Vaccination to be done to all the people	Panchayat	2
8	Toilets need for the families	Construct individual Toilets	Toilets	75
9	LPG gas connection are needed for the families	Sanction LPG connection to the families	LPG	56
10	Solid waste management is not done	Solid waste must be collected or Composite pit to be constructed	Families	53
11	Few families collecting Drinking water from pond / open well	Tape water to be arranged to the families	Houses	5
12	Farmers are not institutionalized	Farmers Groups and FPO to be formed	Farmers	80
13	Livelihood activities are required to all the families	Create livelihood to all the families	Families	105
14	Bank loan is not taken by the people doing livelihood activities	Arrange bank loan to the people who are doing business activities	Entrepreneurs	0
15	Farmers are not able to cultivate if no water in the rivers	Alternate irrigation to be arranged during the drought season	HA	95.3

SL	Issues to be solved	Solutions / Activities to be Carried out	Units	GAP
16	Only few crops are cultivated in the area	Introducing multiple crops like cash crops in the area	HA	88.75
17	Only minimum number of cattles in the Village	Add cattles to all houses	Houses	66
18	Milk productivity is lesser and to be improved	People owning land to be produce milk. Add cow to all the cultivators	Houses	18
19	2% Houses are not connected with EB	EB connection to be given to the houses	Houses	5



4.4 ACTION POINTS TO ADDRESS THE IDENTIFIED GAPS

PEOPLE BASED REQUIREMENTS & ACTIVITIES - PRA

SL	Solutions / Activities to be Carried out	Unit	Unit
1	Agri for paddy cultivation construction work for canal 3000 meters of village level Rs.3000 per meter	Meters	3000
2	Village level Agriculture Purpose of 10 Motor Sprayer Purchase Rs.50,000 per sprayer	Nos	10
3	5 Manual Sprayer purchase Rs.3000	NOS	5
4	Village level Agricultural purpose of 2 Kubota purchase	NOS	2
5	Kulimathur THAR Road - Adhithiravidar street 200 meter	Meters	200
6	Street level Cement road Rs.3000 per meter (500 meter & Kulimathur Road 600 meter)	Meters	1100
7	Purchase of Trees Plants for Village level and House to House Tree Plantation & Fruit Trees	Lump sum	
8	Formation of Kitchen Garden for 150 Houses Rs.500 per House	Houses	150
9	Village level Solar light fittings 10 streets per street 2 Solar light with post Rs.20,000- per Post light Total 10 x 2 = 20	Nos	20
10	House level Solar Light fitting (3 to 4 Solar light) Total 10 Streets for 100 selected Houses Rs.10,000	Houses	100
11	Village Level (Community level) Three Burial ground with Compound Wall	Building	3
12	4 Death Body Vandy Purchase for community level	Vehicle	2
13	Kovil Compound wall 200 meter	Meters	300
14	Sports Ground alteration and set up Expenses	Construction	1
15	Paddy purchase centre, Building Construction (15 sathuram)- God own	Sq.ft	1500
16	Freezer for Death Body	Nos	1

SL	Solutions / Activities to be Carried out	Unit	Unit
17	Panchayath Board Office Equipment of Scanner , Printer, UPS, Inventor	Set	1
18	Two Battery Motor vandy purchase for compost Dust collection	Vehicle	2
19	Street lights to be installed from bus stop to village	Lump sum	1
20	Old community hall to be renovated	Building	1
21	Anganwadi to be renovated	Building	1
22	2 Mini water tank to be renovated	Building	2
23	New Concrete houses to be constructed	Houses	84
24	Patta need to be provided to the families	Houses	50
25	Drinking water from Panchayat connection to be provided	Houses	9
26	LPG Gas connection is required	Houses	56
27	Ration Cards to be provided	Houses	11
28	Voter ID to be provided	Houses	26
29	Community certificates to be provided	Houses	87
30	New Toilets to be allotted and constructed	Houses	75
31	MGNREGS JOB Card to be provided	Houses	43
32	Arrange JOBS in the Panchayats itself	Houses	15

SL	Solutions / Activities to be Carried out	Unit	Unit
33	Required support for new Bore wells	Farmers	54
34	Soil testing to be arranged	Farmers	131
35	Training to be arranged for organic farming	Farmers	26
36	Works to be arranged for Physically challenged	NOs	12
37	Get sanctioned Pensions for Physically Challenged	Nos	18
38	Govt schemes to be arranged for Physically Challenged	Nos	19
39	Forming Groups for the women who are not in SHGs	Nos	215
40	Need Job for the Women who are graduates and Professional degree and diplomas	Nos	41
41	Need Job for the men who are graduates and Professional degree and diplomas	Nos	15
42	Trainings to be provided for the women in SHG for livelihood activities	Nos	82
43	Admit the kids who have crossed the age of 5 years	Nos	145
44	Pensions to be arranged for the eligible persons	Nos	137
45	Pensions to be arranged for the eligible widows	Nos	45
46	India Mark II Hand Pump, Street wise one Hand Pump for 5 streets	Nos	5
47	Village Level Pond construction (or) Pond wall Construction , 1000 meter Rs. 3000- per meter (2 Pond - Anthali - 500 meter, Kulimathur – 500 meter)	Meters	1000
48	River Steps 2 (Male 1, Female 1)	Nos	2

SL	Solutions / Activities to be Carried out	Unit	Unit
49	Water facility ... Mini tank in Anthali kalamman koil street	Nos	2
50	Road Renovation Anthali kaliyaman koil street	Meters	1000
51	Drainage system Anthali Kaliyamman koi street	Meters	100
52	Separate ration Shop to constructed	Nos	500
53	Water tank OHT to be renovated	Nos	1
54	Mini water tank to be renovated	Nos	1
55	Community hall to be renovated	Nos	1
57	Anganwadi .. To be renovated. Kulimathur melatheru	Nos	1
58	Library not in use and to be renovated Kulimathur Mela theru	Nos	1
59	Mini water to be renovated.Kulimathur melatheru	Nos	1
60	VAO office Kulimathur Melatheru	Nos	1
61	Mini tank to be renovated Anthali Mathakoil street	Nos	1
62	Anganwadi to be renovated Anthali Mathakoil street	Nos	1
63	Community toilet to be renovated Anthali Mathakoil street	Nos	1
64	Anganwadi in Anthali pillaiyar koil street	Nos	1
65	Panchayat office to be renovated. Anthali pillaiyarkoil street	Nos	1

SL	Minitank2 to be renovated Anthali Pilliyar koil street	Nos	2
66	Village kulam to be renovated. Anthali pillaiyar koil street	Nos	1
67	100mts road required Anthali vadakku street	Meters	100
68	Community hall to be renovated. Adhidravidar therku street	Nos	1
69	Mini tank to be renovated. Adhidravidar therku street	Nos	1
70	School building renovation at Kulimathur	Nos	1
71	Playground for Primary school	Nos	1
72	Smart classes in Anthali primary school	Set	1
73	Livelihood		
74	People owning land to produce milk. Add cow to all the cultivators	Houses	80
75	Create livelihood to all the families	Families	120
76	Rice Mills	Nos	2
77	Banana Fibre making	Nos	4
78	Banana Powder Making	Nos	3
79	Cottage Industries	Nos	30



4.5 DEVELOPMENT STATUS REPORT (DSR) - KULIMATHUR PANCHAYAT

Sl. No	Issues / Problems Identified	Strategies Suggested to overcome the Problems/ Issues	Source of Fund
--------	------------------------------	---	----------------

A. EDUCATION

1	Schools Education to be improved. Class rooms are not in good condition	School building renovation Kuilimathur	Corporate Social Responsibility (CSR)/CSIDS
2	Education in the Anganwadi and attendance of kids in the aganawadi to be improved	Anganwadi Centre Building Construction / Renovation Anthali Pillaiyar koil street, Mathakoil street, Kulimathur Melatheru	Corporate Social Responsibility (CSR)/ MGNREGS
3	Education in the Anganwadi and attendance of kids in the aganawadi to be improved	Anganwadi Toilet Construction / renovation	Integrated Child Development Scheme (ICDS)/MGNREGS(NEW ONLY)
4	Kids from anganwadi to be saved from animals and other social elements	Compound wall construction for Anganwadi	Integrated Child Development Scheme (ICDS)
5	Improve sports and games for youths	Form and create multiple sports/ games pitch in the playground at school	Khelo India
6	Education to be improved in the school	Projector for teaching the students smart classes-Anthali primary school	SAMAGRA SHIKSHA

Sl. No	Issues / Problems Identified	Strategies Suggested to overcome the Problems/ Issues	Source of Fund
--------	------------------------------	---	----------------

B. PUBLIC HEALTH AND SANITATION

1	Equipments are needed for collecting Garbages	Community Waste collection materials	
2	The garbages are to be collected daily basis from all the houses	Vehicle for Waste Collection	Swachh bharat abhiyan
3	Garbages collected are not able to store	Construction of Compost Pits	MGNREGS
4	Drainage water from each house is draining on the roadside.	Drainage construction Anthali Kalamman koil st	Fifteenth Finance Commission (FFC)/ MGNREGS
5	45 Families are still using firewood for cooking their daily food	Households need clean energy (LPG, Bio-Gas)	Pradhan Mantri Ujjwala Yojana
6	66 houses are not having individuals Toilets at their houses.	Toilet construction	SBM(G)
7	Construct to steps to people use the river and to ensure safety to the people while using the river	Steps at River bang	Corporate Social Responsibility (CSR)/ MGNREGS (ROAD FORMATION AND SINGLE LAYER WBM ONLY) /V illage Panchayat GF

Sl. No	Issues / Problems Identified	Strategies Suggested to overcome the Problems/ Issues	Source of Fund
--------	------------------------------	---	----------------

C. WOMEN & CHILD DEVELOPMENT AND SOCIAL DEVELOPMENT

1	Waste water from kitchen can be reused for gardening	Formation of Kitchen Garden in the houses	Mission for integrated development of horticulture
2	Youth from the panchayat needed playground for praying games and sports.	Village Playground Renovation	Khelo India
3	9 Families are not having Ration Cards	Ration Cards to be provided	
4	24 Voter ID not received	Voter ID to be provided	
5	77 Community Certificates not issued	Community certificates to be provided	
6	No works for 9 physically challenged people	Works to be arranged for Physically challenged	
7	Pensions not received by 17 Physically challenged	Get sanctioned Pensions for Physically Challenged	
8	Govt schemes not availed by 18 Physically Challenged	Govt schemes to be arranged for Physically Challenged	
9	Old Age Pensions not provided for 175 persons	Old Age Pensions to be arranged for the eligible persons	
10	Widow Pensions not provided for 38 women	Pensions to be arranged for the eligible widows	

Sl. No	Issues / Problems Identified	Strategies Suggested to overcome the Problems/ Issues	Source of Fund
--------	------------------------------	---	----------------

24	No Job for 22 Women who are graduates and professional degree	Need Job for the Women who are graduates and Professional degree and diplomas	
25	No Job 19 men who are graduates and professional degree	Need Job for the men who are graduates and Professional degree and diplomas	

D. INFRASTRUCTURE, BASIC AMENITIES AND MISCELLANEOUS

1	Roads/Streets are in poor condition and it has to be constructed.	1. Mainroad to Adhidraividar Street	Fifteenth Finance Commission (FFC)/MLA CDS/SCPAR
2	2. Anthali Kaliamman koil street	Total concrete Road / Street (km)	Fifteenth Finance Commission (FFC)/MLA CDS/SCPAR/MGNREGS
3	3. Anthali Vadakku street	Fifteenth Finance Commission (FFC)/MLA CDS/SCPAR	Fifteenth Finance Commission (FFC)/MLA CDS/SCPAR
4	Roads /Streets are in poor condition and it has to be constructed.	Total concrete Road / Street (km)	Pradhan Mantri Awas Yojana (PMAY)
5	Kulimathur road and streets	Fifteenth Finance Commission (FFC)/MLA CDS/SCPAR/MGNREGS	Fifteenth Finance Commission (FFC)
6	62 families are not having pacca houses.	No of Pacca Houses	PMAY

Sl. No	Issues / Problems Identified	Strategies Suggested to overcome the Problems/ Issues	Source of Fund
7	No lights in the Busstop	Street lights from Busstop to village	Fifteenth Finance Commission (FFC)
8	Common service centre to be established	No. of CSCs in the Village (Common Service Centre)	Common service centre scheme - National e-governance plan
9	Community Hall is needed for performing family functions	Community hall at Anthali	Scheme for development of community halls by TN Govt/ Member of Parliament Local Area Development Scheme (MPLADS) / SCPAR/MLA CDS
10	Furniture are needed for Community Halls	Furnitures for the Community Halls	Scheme for development of community halls by TN Govt/
11	Ration shop building is damaged	Ration Shops (Public Distribution System) building construction	Corporate Social Responsibility (CSR)/ MLACDS/MGNREGS
12	Panchayat office building is damaged	Construction of Panchayat office Building	Member of Parliament Local Area Development Scheme (MPLADS)/MGNREGS
13	Panchayat office do have office equipment to perform their activities	Panchayath Office Equipments of Computer, Printer, UPS , Invertor	Member of Parliament Local Area Development Scheme (MPLADS)/Village Panchayat GF
14	Compound wall is needed for the temples	Compound wall to Temple	Corporate Social Responsibility (CSR)
15	Burial ground is not available for 3 streets	Burial Ground for 3 streets	MGNREGS
16	Cart is needed for taking deadbodies to burial ground	Cart to Take the Deadbodies to burial Ground	Assistance for funeral rites scheme (TN Govt) (SC/ST)
17	Freezer set is required for keeping dead body	Dead body freezer set	Assistance for funeral rites scheme (TN Govt) (SC/ST)
18	Common Toilet is not in usable condition	Common Toilet to be renovated -Anthali Mathakoil street	Corporate Social Responsibility (CSR)

Sl. No	Issues / Problems Identified	Strategies Suggested to overcome the Problems/ Issues	Source of Fund
19	Community Hall is needed for performing family functions	Community Hall to be renovated -Adhidraavidar street	Corporate Social Responsibility (CSR)/AMMA Adhi Dravidar Habitation Improvement scheme
20	Mini water tanks are damaged	Mini water tanks must be renovated Anthali, pillaiyar koil st, mathakoil st, melatheru	Corporate Social Responsibility (CSR)
21	VAO office is in damaged condition	Renovation work of VAO office	Corporate Social Responsibility (CSR)
22	Koil kulam is not maintained	Renovation of Anthali pillaiyar koil st kulam	Corporate Social Responsibility (CSR)
23	Drinking water is needed in the streets for common purpose	India Mark II Hand Pumb, Street wise Hand Pumb for 5 streets	SWAJAL SCHEME
24	Mini water tanks are damaged	Construction of Mini water tanks at Anthali and Kalamman koil st	Corporate Social Responsibility (CSR)/FFC
25	Over head Tank is damaged and it is leaking	OHT to be renovated Anthali	Corporate Social Responsibility (CSR)/FFC

Sl. No	Issues / Problems Identified	Strategies Suggested to overcome the Problems/ Issues	Source of Fund
--------	------------------------------	---	----------------

E. ECONOMIC DEVELOPMENT- LIVELIHOOD, AGRICULTURE AND ALLIED ACTIVITIES

1	12 HA land is not in usable condition	Fallow Land Development	Land development scheme/ MGNREGS
2	65 Farmers are not able to cultivate if no water in the rivers	Borewells/Tubewells	NFSM/Fifteenth Finance Commission (FFC)/JJM/MLA CDS/MP LAD
3	Pond bunding to be strengthened	Construction of retaining wall for pond	Corporate Social Responsibility (CSR)/Village Panchayat GF/MGNREGS
4	Soil testing not done for 40 farmers	Soil testing to be arranged	
5	Fruit trees to be cultivated	Mango	National Horticulture Mission (NHM)/MGNREGS
6	Fruit trees to be cultivated	Coconut	National Horticulture Mission (NHM)/MGNREGS
7	Fruit trees to be cultivated	Other Fruit crops	National Horticulture Mission (NHM)/MGNREGS
8	Introduce Machineries in Farming activities	Tractors with trailer	Sub Mission on Agricultural Mechanization (SMAM)
9	Introduce Machineries in Farming activities	Power tillers	Sub Mission on Agricultural Mechanization (SMAM)
10	Introduce Machineries in Farming activities	Rotovator	Sub Mission on Agricultural Mechanization (SMAM)

Sl. No	Issues / Problems Identified	Strategies Suggested to overcome the Problems/ Issues	Source of Fund
--------	------------------------------	---	----------------

11	Introduce Machineries in Farming activities	Motor sprayer	Sub Mission on Agricultural Mechanization (SMAM)
12	Introduce Machineries in Farming activities	Manual sprayer	Sub Mission on Agricultural Mechanization (SMAM)
13	Introduce Machineries in Farming activities	Purchase Kubota	Sub Mission on Agricultural Mechanization (SMAM)
14	Introduce livelihood activities	Farming with Cows (1+1)	Dairy Entrepreneurship Development Scheme(DEDS)
15	Introduce livelihood activities	Farming with cows expansion for existing	Dairy Entrepreneurship Development Scheme(DEDS)
16	Introduce livelihood activities	Farming with Buffaloes (1+1)	Dairy Entrepreneurship Development Scheme(DEDS)
17	Introduce livelihood activities	Commercial Diary (5+5)	Dairy Entrepreneurship Development Scheme(DEDS)
18	Introduce livelihood activities	Fodder Cultivation	Dairy Entrepreneurship Development Scheme(DEDS)/ Animal Husbandry/ MGNREGS(PERENNIAL CROPS ONLY)
19	Introduce livelihood activities	Broilers (1000 birds)	Pradhan Mantri MUDRA Yojana (PMMY)
20	Introduce livelihood activities	Native Chicken farms	Pradhan Mantri MUDRA Yojana (PMMY)
21	Introduce livelihood activities	Poultry Hatchery	Pradhan Mantri MUDRA Yojana (PMMY)
22	Introduce livelihood activities	Goat rearing	Pradhan Mantri MUDRA Yojana (PMMY)

Sl. No	Issues / Problems Identified	Strategies Suggested to overcome the Problems/ Issues	Source of Fund
23	Introduce livelihood activities	Fish Culture	Pradhan Mantri MUDRA Yojana (PMMY)/ PM Matsya sampada yojana
24	Initiate business activities	Rice Mills - Modernisation	Sub Mission on Agricultural Mechanization (SMAM)
25	Initiate business activities	Pulses Processing unit	Sub Mission on Agricultural Mechanization (SMAM)
26	Initiate business activities	Cottage Industries	MAHILA UDAYAM NIDHI (MUN)
27	Initiate business activities	Flour Mills	Sub Mission on Agricultural Mechanization (SMAM)
28	Initiate business activities	Banana Chips and snack items	Sub Mission on Agricultural Mechanization (SMAM)
29	Initiate business activities	Masala Powder production unit	Sub Mission on Agricultural Mechanization (SMAM)
30	Initiate business activities	Market yards-Paddy purchase centre	National Horticulture Mission (NHM)
31	Initiate business activities	Sales units for pulses	National Horticulture Mission (NHM)
32	Introducing organic farming	Vermi Composting (150 TPA)	Organic Farming Scheme in Department of Horticulture



CHAPTER - 5



COMPOSITE WATER RESOURCE MANAGEMENT PLAN

A. BASIC INFORMATION

1. SUMMARY OF VILLAGE AREA

1	Name of Village	KULIMATHUR	
2	Name of Gram Panchayat	KULIMATHUR	
3	Block, District & State	THIRUVAIYARU, THANJAVUR, TAMILNADU	
4	Geographical area of GP	192 Ha	
5	Latitude* (From To)	10.7873452	To
6	Longitude* (From To)	79.1168645	To
7	Numbers of Habitations in the village	1	
8	Name of catchment** (as per river basin)		
9	Agro-climatic Region*** (Planning Commission)	Deltaic Region of Cauvery River	
10	Agro-climatic Zone*** (NARP)	North Eastern zone	
11	Agro Ecological Sub-Region*** (ICAR)	Eastern Coastal Plains	
12	Annual Average Soil Moisture Content upto 15cm depth (in%) (Souce: WRIS/Water Data Online)	33%	
13	Annual Evapo-Transpiration (Souce: WRIS/Water Data Online)	734 mm	

2. RAINFALL

SL	Rainfall	Normal Rainfall (mm)	Normal Rainy days (No.)	Normal Onset (Specify week and month)	Normal Cessation (Specify week and month)	Key Observations
1	SW monsoon (June-Sept)	288	89	First week of June	Fourth week of September	88 % of the annual rainfall is received during N-E monsoon season with 84 rainy days in three months; The onset of the rain was in the first week of October and cessation is at fourth week fo December. Of total rainy days are during 42% fall in N-E Monsoon season only, 6% in Summer, 52% during S-W monsoon
2	NE Monsoon (Oct-Dec)	663	72	First week of October	Fourth week of December	
3	Winter (Jan-Mar)	29	0	First week of January	Fourth week of March	
4	Summer (Apr-May)	65	11	First week of April	Fourth week of May	
5	Annual	757	171	First week of June	Fourth week of May	

3. SOIL PROFILE (SOURCE: AGRICULTURE CONTINGENCY PLAN FOR DISTRICT

SL	Type of Soil	Presence	Key Observations
1	FINE	192	100% soils are fine in texture, it has low water permeability and water infiltration rate
2			
3			
4			
5			
TOTAL		192	

4. SOIL MOISTURE (%)

SL	Month	Volumetric Soil Moisture (%)	Key Observations
1	Oct-19	44.9	Soil moisture is lowest during Jan to Apr and Oct (<29%) and highest during October and November (more than 37%)
2	Nov-19	45.1	
3	Jan-20	21.1	
4	Feb-20	19.1	
5	Mar-20	18.3	
6	Apr-20	28.8	
7	May-20	31.4	
8	Jul-20	41.8	
9	Aug-20	31.5	
10	Sep-20	43.8	
11	Oct-20	27.0	
12	Nov-20	37.4	
Average		33	



5. WATER QUALITY PROFILE (SOURCE: EJALSHAKTI.GOV.IN)

Chemical Contaminants (Nos. of Sources with Single Chemical Contaminants)

Iron	Fluoride	Salinity	Nitrate	Arsenic	Key Observations
0	0	0	0	0	No chemical contamination

Bacterial and Other Contaminants (Nos. of Sources with Bacteriological Contaminants)

Faecal Coliform	TDS	Hardness	Chloride	Sulphates	Key Observations
0	402mg/l	0	58mg/l	42mg/l	Bacterial contamination is found

B. WATER HARVESTING AND CONSERVATION

1. INFORMATION OF LAND USE (HA.) (SOURCE: CENSUS 2011)

SL	Classification	Area in Ha	Key Observations
1	Forest Area	0.00	0% forest area
2	Area under Non-Agricultural Uses	28.70	21.47% of non-agricultural uses
3	Barren & Un-cultivable Land Area	0.00	0% barren land
4	Permanent Pastures and Other Grazing Land Area	0.00	0% grazing land
5	Land Under Miscellaneous Tree Crops etc. Area	2.10	0.67% Miscellaneous land
6	Culturable Waste Land Area	0.00	0% culturable waste land
7	Fallows Land other than Current Fallows Area	0.10	2.32% fallows land
8	Current Fallows Area	3.80	2.76% of current fallow land
9	Total Unirrigated Land Area	1.00	11.85% of unirrigated land
10	Area Irrigated by Source	156.60	60.92% of irrigated by source area
TOTAL		192.3	

2. LAND USE DETAIL OF MICRO WATER SHEDS (SOURCE: WATERSHED ATLAS)

S. N	Macro W/s Name	Macro No.	Area (Ha.)	Micro W/s No.	Area (Ha)	Key Observations
1	Vellarputtar	4b1A3	2071	g06b	521	Three micro watershed boundaries passes through this village two watershed has more than 29% and other watershed occupies 46.64% of the total watershed area.
2				g06c	584	
3				g07a	966	
4	TOTAL		2071			

3. WATER RESOURCES (RUNOFF)

Rainfall: 1072 mm				
TYPES OF RUN-OFF	Area (Hect.)	% of Runoff	run-off (Cum)	run-off (Ha.M)
GOOD CATCHMENT AREA	28.7	37.5	3750	10.8
AVERAGE CATCHMENT AREA	2.1	28.1	2810	0.6
BAD CATCHMENT AREA	161.5	18.7	1870	30.2
TOTAL	192.3			41.6

4. CANAL NETWORK (SOURCE: GP/IRRIGATION DEPARTMENT)

S. N.	Type	Length in Village (m)	Type of Use	Key Issues
1	Main Canal	600	Irrigation	under 1,2,3 in this section works will be identified with PWD, 2000m length field channels are in the village. Field channels if are de-silted will be useful during good monsoon
2	Minor	1400	-	
3	Distributaries	0	-	
4	Water Courses (Field Channels)	0	-	
TOTAL		2000		

5. EXISTING WATER HARVESTING STRUCTURES

S. N.	Name of Structure	No.	Area in Ha	Existing Structures		
				Storage Capacity (Ha.M)	Type of Uses	Key Issues
1	Pond (Talab/Naadi)	2	1.4	0	irrigation/ domestic	desiltation and strengthening of bunds; reduce the silting through inlet silt traps and sluice and surplus weir repairs;
2	Oorani	0	0	0	-	-
3	MPT	0	0	0	-	-
4	Anicut	0	0	0	-	-
5	Checkdam	0	0	0	-	-
6	Gabion	0	0	0	-	-
7	Gully Plug	0	0	0	-	-
8	Farm Pond	2	0.2	0	irrigation	desiltation and strengthening of bunds;
9	RTRWHS	0	0	0	-	-
10	Tanka	0	0	0	-	-
11	Other (please specify name)	0	0	0	-	-
TOTAL		4.00	1.60	0.00		

C. WATER REQUIREMENT

1. STATUS OF IRRIGATION FACILITIES-SURFACE WATER (SOURCE: CENSUS 2011)

SL	Type	Area Irrigated (Ha)	Available (Months)	Key Issues
1	Canals Area (in Hectares)	158.33	NA	93.21% of the water requirement for irrigation is through surface water; hence surface water harvesting has to be given priority and 5.85% of the water requirement for irrigation through groundwater.
2	Wells/Tube Wells Area (in Hectares)	9.94	NA	
3	Tanks/Lakes Area (in Hectares)	1.6	NA	
4	Waterfall Area (in Hectares)	0	NA	
5	Other Source (specify) Area (in Hectares)	0	NA	
Total		169.87		

2. DETAILS OF DOMESTIC GREY WATER DRAINS

S. N.	Details of existing Drain	Total Length of drain in village (m)	Termination point (water body / Natural Drainage / Open space)	Key Issues
1	Main Street	500	Open Space	500 m length of the grey water drains from main street
2	-	0	-	
3	-	0	-	
4	-	0	-	
5	-	0	-	
6	-	0	-	
7	-	0	-	
Total		500		

3. AGRICULTURE AND WATER RESOURCES

SI No.	Crop	Irrigated Area (HA)	Rainfed area (HA)	WR (m) - irrigated	WR (m) - Rainfed)	Volume in HaM (Irrigated)	volume in HaM (Rainfed)	Total volume in HaM
1	Paddy	162.25	0	1.5	1	243.375	0	243.375
2	Jowar	0	0	0.55	0.5	0	0	0
3	Bajra	0	0	0.4	0.35	0	0	0
4	Maize	0	0	0.6	0.55	0	0	0
5	Ragi	0	0	0.45	0.4	0	0	0
6	Wheat	0	0	0.55	0.45	0	0	0
7	Minor Millets	0	0	0.35	0.3	0	0	0
8	Bengal gram	0	0	0.45	0.4	0	0	0
9	Red gram	0	0	0.7	0.65	0	0	0
10	Other pulses	0	0	0.4	0.35	0	0	0
11	Groundnut	0	0	0.6	0.5	0	0	0
12	Castor	0	0	0.7	0.65	0	0	0
13	Sunflower	0	0	0.6	0.5	0	0	0
14	Soybean	0	0	0.55	0.45	0	0	0
15	Sesamum	20.45	0	0.45	0.35	9.2025	0	9.2025
16	Mustard	0	0	0.45	0.35	0	0	0
17	Safflower	0	0	0.45	0.35	0	0	0
18	Linseed	0	0	0.5	0.4	0	0	0
19	Niger	0	0	0.4	0.3	0	0	0
20	Sugar cane	0	0	2	1.7	0	0	0

SI No.	Crop	Irrigated Area (HA)	Rainfed area (HA)	WR (m) - irrigated	WR (m) - Rainfed)	Volume in HaM (Irrigated)	volume in HaM (Rainfed)	Total volume in HaM
21	Cotton	0	0	0.85	0.75	0	0	0
22	Tobacco	0	0	0.5	0.45	0	0	0
23	Mulberry	0	0	1.2	0.8	0	0	0
24	Mango	0.28	0	0.6	0.6	0.168	0	0.168
25	Banana	0.98	0	2.2	2.2	2.156	0	2.156
26	Lemon	0	0	0.9	0.9	0	0	0
27	Guava	0	0	0.6	0.6	0	0	0
28	Sapota	0	0	0.5	0.5	0	0	0
29	Pomo granate	0	0	0.6	0.9	0	0	0
30	Papaya	0	0	0.9	0.6	0	0	0
31	Grapes	0	0	0.9	0.9	0	0	0
32	Other fruits	0.09	0	0.6	0.6	0.054	0	0.054
33	Potato	0	0	0.6	0.5	0	0	0
34	Tomato	0	0	0.7	0.7	0	0	0
35	Brinjal	0.48	0	0.7	0.7	0.336	0	0.336
36	Beans	0	0	0.5	0.5	0	0	0
37	Onion	5.3	0	0.6	0.5	3.18	0	3.18
38	Green chillies	0	0	0.6	0.6	0	0	0
39	Cole crops	0	0	0.6	0.6	0	0	0
40	Ladies finger	0	0	0.5	0.5	0	0	0

SI No.	Crop	Irrigated Area (HA)	Rainfed area (HA)	WR (m) - irrigated	WR (m) - Rainfed)	Volume in HaM (Irrigated)	volume in HaM (Rainfed)	Total volume in HaM
41	Radish	0	0	0.3	0.3	0	0	0
42	Carot	0	0	0.4	0.4	0	0	0
43	Water melon	0	0	0.3	0.3	0	0	0
44	Total leafy vegetables	0	0	0.3	0.3	0	0	0
45	Total gaurds	0	0	0.4	0.4	0	0	0.9
46	Other vegetables	0.9	0	0.45	0.45	0.405	0	0
47	Pepper	0	0	1	1	0	0	0
48	Cardamum	0	0	1	1	0	0	0
49	Tamarind	0	0	0.6	0.6	0	0	0
50	Dry Ginger	0	0	0.9	0.9	0	0	0
51	Turmeric	0	0	0.9	0.9	0	0	0
52	Garlic	0	0	0.6	0.6	0	0	0
53	Dry chilli	0	0	0.5	0.65	0	0	0
54	Coriander	0	0	0.6	0.6	0	0	0
55	Other spices	0	0	0.7	0.7	0	0	8.47
56	Coconut	0.97	0	0.5	0.5	0.485	0	0
57	Arecanut	0.5	0	0.7	0.7	0.35	0	0
58	Coffee	0	0	1	1	0	0	0
59	Oil palm	0	0	0.5	0.7	0	0	0
60	Cashew	0	0	0.5	0.5	0	0	0

SI No.	Crop	Irrigated Area (HA)	Rainfed area (HA)	WR (m) - irrigated	WR (m) - Rainfed)	Volume in HaM (Irrigated)	volume in HaM (Rainfed)	Total volume in HaM
61	Other plantation crops (palmyrah)	2.9	0	0.5	0.5	1.45	0	1.45
62	Total flower crops	0	0	0.7	0.7	0	0	0
63	Medicinal plants	0	0	0.7	0.7	0	0	0
64	Aromatic crops	0	0	0.7	0.7	0	0	0
65	Forest	0	0	0.45	0.45	0	0	0
Total		195.1	0			261.1615	0	261.1615

4. ASSESSMENT OF GREY WATER GENERATION

SL	Waste water generation Source	Per day/unit waste water generation in L	Daily volume of Grey water in L	Annual Grey water in CuM	Key Observations
1	Bathing	15	15720	5737.80	1.91Ha M of grey water is generated in the Gp, need community soak pit and individual soak pits are essential to safely dispose and backyard gardens with nutritious trees to resuse the water
2	Washing	10	10480	3825.20	
3	Toilet	10	10480	3825.20	
4	Cleaning	5	5240	1912.60	
5	Cooking and cleaning Utensils	5	5240	1912.60	
6	Others	5	5240	1912.60	
Total		50	52400	19126.00	
Annual Grey water generated in HaM				1.91	

5. LIVESTOCK AND WATER RESOURCES (SOURCE: DEPT OF ANIMAL HUSBANDRY)

SL	Type of Animal	Numbers	Water Req. (HaM)
1	Cattle (Indigenous)	215	0.78
2	Cattle (Cross breed)	0	0.00
3	Buffaloes	0	0.00
4	Sheep	5	0.00
5	Goat	268	0.10
6	Horses and Camels	0	0.00
7	Pigs	0	0.00
8	Poultry	948	0.01
9	Dogs	24	0.00
10	Rabbits	0	0.00
TOTAL		1460	0.90



D. WATER DEMAND AND WATER BUDGETING

1. WATER DEMAND ESTIMATION (PRIMARY INFORMATION)

SL	Water Users	Total Annual Requirement (HaM)	Requirement met by Gr. Water	Requirement met by S. Water	Key Observations
1	Human	2.87	2.86	0.01	91.92 % dependency on all water requirement in the GP is on surface water and 7.15% of the water requirement depends on ground source
2	Animals	0.90	0.80	0.10	
3	Agriculture	261.16	15.28	243.42	
4	Industry	0.00	0.00	0.00	
5	Other (specify)	0.00	0.00	0.00	
Total		264.93	18.94	243.53	

2. VILLAGE WISE WATER BUDGETING (HA. M)

S.N.	Particulars	Required Volume (Ha.M)	Key Observation
1	Water for Human	2.87	GP is water deficient by 263.6HaM and available runoff for storage is 41.6 HaM, the village has to harvest the additional runoff of 1.3Ha m. Agriculture is the main consumer of water- specifically for paddy cultivation both in rainfed and wetlands, need to improve the water use efficiency by suitable technologies
2	Water for Agriculture	261.2	
3	Water for Animal	0.90	
4	Water for Industry	0.00	
5	Water for Other Purposes	0.00	
6	Village wise water required (1 to 5)	264.9	
7	Available run-off from rain water	41.6	
8	Harvested Runoff from Water Harvesting Activities	0.0	
9	Potential Harvesting from proposed Interventions	1.3	
10	Total Water harvested	1.3	
11	Water deficiency/Surplus (10-6)	-263.6	

E. CONSOLIDATED PROPOSED ACTIVITIES FOR WATER SECURITY

SL No	Activity	Numbers	Area In Ha
Treatment measures of upper slopes			
1	Afforestation	390	0.49
2	Continuous contour trenches (CCT)	0	0
3	Water point	0	0
4	Gabion	0	0
5	Contour Continuous Bunds (CCB)	98	0.49
6	Drainage Line Treatment (DLT)	519	2075
7	Gully Plugs	0	0
Treatment measures of middle slopes			
8	Loose Stone Check Dam (LSCD)	0	0
9	Mini Percolation Tank (MPT)	0	0
10	Staggered Contour Trenches (SgCT)	0	0
11	Water Absorption Trench (WAT)	0	0
12	Water Harvesting Structure (WHS)	0	0
13	Silvi-pasture Development	0	0
14	Linear Plantation	0	0
15	Avenue plantation	1011	4042
16	Block Plantation	1428	1.79
17	Fencing	1	2.27
18	Grass seeding	0	0

SL No	Activity	Numbers	Area In Ha
	Treatment measures of gentle slopes		
19	Deepening of water bodies	2	1.4
20	De-siltation of water bodies	2	1.4
21	Water body Bund strengthening	2	0.7
22	Inlet development with silt trap of Water bodies	2	1.4
23	Surplus/waste weir	0	0
24	Sub surface barriers	0	0
25	Artificial recharge structure	0	0
	Treatment measures for canal network		
26	Repairing outlets, gates & regulators of Canal	0	0
27	Minor repair of cracks in canals	0	0
28	Canal Bed leveling	1	2000
29	Canal Bund Plantation	500	2000
30	Irrigation channels	0	0
31	Canal side plantation	0	0
	Treatment measures for farm lands		
32	Composting	0	29.74
33	Farm Bunding	12	29.74
34	Micro Irrigation	12	28.84
35	Construction of farm ponds	1	29.74
36	Construction/renovation open well	0	0
37	Nursery development	0	0
38	Silt application	0	0.45

SL No	Activity	Numbers	Area In Ha
39	Mulching (Community)	16	3124.01
40	Mulching (Individual)	1784	4461
41	Land development	0	0.45
42	Field terracing	0	0
	Drinking water measures		
43	Rooftop Rainwater Harvesting	2	25000 l
44	Drinking Water Scheme Panghat	0	0
	Grey water management		
45	Drain for Regulating Domestic waste water flow	0	0
46	Wastewater drains	0	0
47	soak pits (Community)	3	298
48	Soak pits (Individual)	30	298
	Livelihoods /NRM activities		
49	Kitchen - Nutri Garden 5 plants per HH	1490	298
50	Cattle Shelters	5	54
51	Goat Sheep Shelters	3	27
52	Fodder development for cattle	5	54
53	Azolla units	5	54
54	Cattle Trough	5	54
55	Poultry shed	5	47
56	Dry land Horticulture/Agro-forestry	6	15
57	Vermi compost	5	54
58	Nutri Garden	1	298

CHAPTER - 6



LOCALISATION OF SUSTAINABLE DEVELOPMENT GOALS (SDGS)

PANCHAYAT DEVELOPMENT GOALS

GOAL 1. END POVERTY IN ALL ITS FORMS EVERYWHERE

- 1.1 Eradicate extreme poverty for all people everywhere
- 1.2 Reduce at least by half the proportion of men, women and children of all ages living in poverty in all its dimensions according to national definitions
- 1.3 Implement appropriate social protection systems and measures for all
- 1.4 Ensure that all men and women, in particular the poor and the vulnerable, have equal rights to economic resources, as well as access to basic services, ownership and control over land and other forms of property, inheritance, natural resources, appropriate new technology and financial services, including microfinance
- 1.5 Build the resilience of the poor and those in vulnerable situations and reduce their exposure and vulnerability to climate-related extreme events and other economic, social and environmental shocks and disasters

GOAL 2. END HUNGER, ACHIEVE FOOD SECURITY AND IMPROVED NUTRITION AND PROMOTE SUSTAINABLE AGRICULTURE

- 2.1 End hunger and ensure access by all people, in particular the poor and people in vulnerable situations, including infants, to safe, nutritious and sufficient food all year round
- 2.2 Double the agricultural productivity and incomes of small-scale food producers, in particular women, indigenous peoples, family farmers, pastoralists and fishers, including through secure and equal access to land, other productive resources and inputs, knowledge, financial services, markets and opportunities for value addition and non-farm employment
- 2.3 Ensure sustainable food production systems and implement resilient agricultural practices that increase productivity and production, that help maintain ecosystems, that strengthen capacity for adaptation to climate change, extreme weather, drought, flooding and other disasters and that progressively improve land and soil quality

GOAL 3. ENSURE HEALTHY LIVES AND PROMOTE WELL-BEING FOR ALL AT ALL AGES

- 3.1 End preventable deaths of newborns and children under 5 years of age
- 3.2 End the epidemics of AIDS, tuberculosis, malaria and neglected tropical diseases and combat hepatitis, water-borne diseases and other communicable diseases
- 3.3 Strengthen the prevention and treatment of substance abuse, including narcotic drug abuse and harmful use of alcohol

- 3.4 Achieve universal health coverage, including financial risk protection, access to quality essential health-care services and access to safe, effective, quality and affordable essential medicines and vaccines for all

GOAL 4. ENSURE INCLUSIVE AND EQUITABLE QUALITY EDUCATION AND PROMOTE LIFELONG LEARNING OPPORTUNITIES FOR ALL

- 4.1 Ensure equal access for all women and men to affordable and quality technical, vocational and tertiary education, including university
- 4.2 Substantially increase the number of youth and adults who have relevant skills, including technical and vocational skills, for employment, decent jobs and entrepreneurship
- 4.3 Eliminate gender disparities in education and ensure equal access to all levels of education and vocational training for the vulnerable, including persons with disabilities, indigenous peoples and children in vulnerable situations
- 4.4 Ensure that all youth and a substantial proportion of adults, both men and women, achieve literacy and numeracy
- 4.5 Ensure that all learners acquire the knowledge and skills needed to promote sustainable development, including, among others, through education for sustainable development and sustainable lifestyles, human rights, gender equality, promotion of a culture of peace and non-violence, global citizenship and appreciation of cultural diversity and of culture's contribution to sustainable development

GOAL 5. ACHIEVE GENDER EQUALITY AND EMPOWER ALL WOMEN AND GIRLS

- 5.1 End all forms of discrimination against all women and girls everywhere
- 5.2 Eliminate all forms of violence against all women and girls in the public and private spheres, including trafficking and sexual and other types of exploitation
- 5.3 Eliminate all harmful practices, such as child, early and forced marriage
- 5.4 Ensure women's full and effective participation and equal opportunities for leadership at all levels of decision-making in political, economic and public life
- 5.5 Undertake reforms to give women equal rights to economic resources, as well as access to ownership and control over land and other forms of property, financial services, inheritance and natural resources, in accordance with national laws
- 5.6 Enhance the use of enabling technology, in particular information and communications technology, to promote the empowerment of women

GOAL 6. ENSURE AVAILABILITY AND SUSTAINABLE MANAGEMENT OF WATER AND SANITATION FOR ALL

- 6.1 Achieve universal and equitable access to safe and affordable drinking water for all
- 6.2 Achieve access to adequate and equitable sanitation and hygiene for all and end open defecation, paying special attention to the needs of women and girls and those in vulnerable situations

- 6.3 Improve water quality by reducing pollution, eliminating dumping and minimizing release of hazardous chemicals and materials, halving the proportion of untreated wastewater and substantially increasing recycling and safe reuse globally
- 6.4 Substantially increase water-use efficiency across all sectors and ensure sustainable withdrawals and supply of freshwater to address water scarcity and substantially reduce the number of people suffering from water scarcity
- 6.5 Implement integrated water resources management at all levels, including through transboundary cooperation as appropriate
- 6.6 Protect and restore water-related ecosystems, including mountains, forests, wetlands, rivers, aquifers and lakes
- 6.7 Support and strengthen the participation of local communities in improving water and sanitation management

GOAL 7. ENSURE ACCESS TO AFFORDABLE, RELIABLE, SUSTAINABLE AND MODERN ENERGY FOR ALL

- 7.1 ensure universal access to affordable, reliable and modern energy services

GOAL 8. PROMOTE SUSTAINED, INCLUSIVE AND SUSTAINABLE ECONOMIC GROWTH, FULL AND PRODUCTIVE EMPLOYMENT AND DECENT WORK FOR ALL

- 8.1 Achieve higher levels of economic productivity through diversification, technological upgrading and innovation, including through a focus on high-value added and labour-intensive sectors
- 8.2 Promote development-oriented productive activities, decent job creation, entrepreneurship, creativity and innovation, and encourage the formalization and growth of micro-, small- and medium-sized enterprises, including through access to financial services
- 8.3 Achieve full and productive employment and decent work for all women and men, including for young people and persons with disabilities, and equal pay for work of equal value
- 8.4 Substantially reduce the proportion of youth not in employment, education or training
- 8.5 Take immediate and effective measures to eradicate forced labour, end modern slavery and human trafficking and secure the prohibition and elimination of the worst forms of child labour, including recruitment and use of child soldiers, and end child labour in all its forms
- 8.6 Protect labour rights and promote safe and secure working environments for all workers, including migrant workers, in particular women migrants, and those in precarious employment
- 8.7 Devise and implement sustainable tourism that creates jobs and promotes local culture and products

- 8.8 Strengthen the capacity of domestic financial institutions to encourage and expand access to banking, insurance and financial services for all

GOAL 9. BUILD RESILIENT INFRASTRUCTURE, PROMOTE INCLUSIVE AND SUSTAINABLE INDUSTRIALIZATION AND FOSTER INNOVATION

- 9.1 Develop quality, reliable, sustainable and resilient infrastructure at the Panchayat to support economic development and human well-being, with a focus on affordable and equitable access for all
- 9.2 Promote inclusive and sustainable industrialization in Agriculture and Tourism industry
- 9.3 Increase the access of small-scale industrial and other enterprises to financial services, including affordable credit, and their integration into value chains and markets
- 9.4 Significantly increase access to information and communications technology and strive to provide universal and affordable access to the Internet

GOAL 10. REDUCE INEQUALITY

- 10.1 Progressively achieve and sustain income growth of the vulnerable population
- 10.2 Empower and promote the social, economic and political inclusion of all, irrespective of age, sex, disability, race, ethnicity, origin, religion or economic or other status

GOAL 11. MAKE PANCHAYATS AND HUMAN SETTLEMENTS INCLUSIVE, SAFE, RESILIENT AND SUSTAINABLE

- 11.1 Ensure access for all to adequate, safe and affordable housing and basic services
- 11.2 Provide access to safe, affordable, accessible and sustainable transport systems for all, improving road safety, notably by expanding public transport, with special attention to the needs of those in vulnerable situations, women, children, persons with disabilities and older persons
- 11.3 Provide universal access to safe, inclusive and accessible, green and public spaces, in particular for women and children, older persons and persons with disabilities

GOAL 12. ENSURE SUSTAINABLE CONSUMPTION AND PRODUCTION PATTERNS

- 12.1 Achieve the sustainable management and efficient use of natural resources
- 12.2 Achieve the environmentally sound management of chemicals and all wastes throughout their life cycle and significantly reduce their release to air, water and soil in order to minimize their adverse impacts on human health and the environment

- 12.3 Substantially reduce waste generation through prevention, reduction, recycling and reuse
- 12.4 Ensure that people everywhere have the relevant information and awareness for sustainable development and lifestyles in harmony with nature
- 12.5 Develop and implement tools to monitor sustainable development impacts for sustainable tourism that creates jobs and promotes local culture and products

GOAL 13. TAKE URGENT ACTION TO COMBAT CLIMATE CHANGE AND ITS IMPACTS

- 13.1 Strengthen resilience and adaptive capacity to climate-related hazards and natural disasters
- 13.2 Improve education, awareness-raising and human and institutional capacity on climate change mitigation, adaptation, impact reduction and early warning

GOAL 14. CONSERVE AND SUSTAINABLY USE THE RIVERS AND WATER RESOURCES FOR SUSTAINABLE DEVELOPMENT

- 14.1 Prevent and significantly reduce river pollution of all kinds, in particular from land-based activities, including putting debris and nutrient pollution
- 14.2 Sustainably manage and protect river and water ecosystems to avoid significant adverse impacts, including by strengthening their resilience, and take action for their restoration in order to achieve healthy and productive water resources.

GOAL 15. PROTECT, RESTORE AND PROMOTE SUSTAINABLE USE OF TERRESTRIAL ECOSYSTEMS, SUSTAINABLY MANAGE FORESTS, COMBAT DESERTIFICATION, AND HALT AND REVERSE LAND DEGRADATION AND HALT BIODIVERSITY LOSS

- 15.1 Ensure the conservation, restoration and sustainable use of terrestrial and inland freshwater ecosystems and their services, in particular forests, wetlands, mountains and drylands
- 15.2 Promote the implementation of sustainable management of all types of forests, halt deforestation, restore degraded forests and substantially increase afforestation and reforestation
- 15.3 Combat desertification, restore degraded land and soil, including land affected by desertification, drought and floods, and strive to achieve a land degradation-neutral world

- 15.4 Take urgent and significant action to reduce the degradation of natural habitats, halt the loss of biodiversity and protect and prevent the extinction of threatened species
- 15.5 Integrate ecosystem and biodiversity values into local planning, development processes, poverty reduction strategies and accounts
- 15.6 Mobilize and significantly increase financial resources from all sources to conserve and sustainably use biodiversity and ecosystems

GOAL 16. PROMOTE PEACEFUL AND INCLUSIVE SOCIETIES FOR SUSTAINABLE DEVELOPMENT, PROVIDE ACCESS TO JUSTICE FOR ALL AND BUILD EFFECTIVE, ACCOUNTABLE AND INCLUSIVE INSTITUTIONS AT ALL LEVELS

- 16.1 Promote the rule of law at the national and international levels and ensure equal access to justice for all
- 16.2 Substantially reduce corruption and bribery in all their forms
- 16.3 Develop effective, accountable and transparent institutions at all levels
- 16.4 Ensure responsive, inclusive, participatory and representative decision-making at all levels

GOAL 17. STRENGTHEN THE MEANS OF IMPLEMENTATION AND REVITALIZE THE PARTNERSHIP FOR SUSTAINABLE DEVELOPMENT

Multi-stakeholder partnerships

Enhance the Global Partnership for Sustainable Development, complemented by multi-stakeholder partnerships that mobilize and share knowledge, expertise, technology and financial resources, to support the achievement of the Sustainable Development Goals in all countries, in particular developing countries

Encourage and promote effective public, public-private and civil society partnerships, building on the experience and resourcing strategies of partnerships

Data, monitoring and accountability

Enhance capacity to increase significantly the availability of high-quality, timely and reliable data disaggregated by income, gender, age, race, ethnicity, migratory status, disability, geographic location and other characteristics relevant in national contexts

GOALS SET FOR GP INCLUDING LOCALIZATION OF SUSTAINABLE DEVELOPMENT GOALS (SDGS)

LOCALISATION OF SUSTAINABLE DEVELOPMENT GOALS (SDGS)

SL No	SDG/ PANCHAYAT GOALS	ACTIVITIES TO BE CARRIED OUT	VOLUME OF ACTIVITY
1	SDG-1 - NO POVERTY	FARM MECHANISATION	
	Goal 1. End poverty in all its forms everywhere	Tractors with trailer	1 Nos
	SDG-2 - ZERO HUNGER	Power tillers	1 Nos
	Goal 2. End hunger, achieve food security and improved nutrition and promote sustainable agriculture	Rotovator	1 Nos
	SDG-8 : DECENT WORK AND ECONOMIC GROWTH	Motor sprayer	5 Nos
	Goal 8. Promote sustained, inclusive and sustainable economic growth, full and productive employment and decent work for all	Manual sprayer	5 Nos
	SDG-10 - REDUCED INEQUALITIES	Purchase Kubota	2 Nos
	Goal 10. Reduce inequality within and among countries	ANIMAL HUSBANDRY - DAIRY	
	SDG-12 - RESPONSIBLE CONSUMPTION AND PRODUCTION	Farming with Cows (1+1)	80 Nos
	Goal 12. Ensure sustainable consumption and production patterns	Farming with cows expansion for existing	18 Nos
	SDG-16 - PEACE AND JUSTICE STRONG INSTITUTIONS	Farming with Buffaloes (1+1)	1 Nos

SL No	SDG/ PANCHAYAT GOALS	ACTIVITIES TO BE CARRIED OUT	VOLUME OF ACTIVITY
	Goal 16. Promote peaceful and inclusive societies for sustainable development, provide access to justice for all and build effective, accountable and inclusive institutions at all levels	Commercial Diary (5+5)	5 Nos
	SDG-17 - PARTNERSHIP FOR THE GOALS	Fodder Cultivation	100 Nos
	Goal 17. Strengthen the means of implementation and revitalize the Global Partnership for Sustainable Development	ANIMAL HUSBANDRY - POULTRY	
		Broilers (1000 birds)	5 Nos
		Native Chicken farms	50 Nos
		Poultry Hatchery	1 Nos
		ANIMAL HUSBANDRY - SHEEP/ GOAT	
		Goat rearing	50 Nos
		FISHERIES	
		Fish Culture	5 Nos
		ALLIED ACTIVITIES	
		Rice Mills - Modernisation	2 Nos
		Pulses Processing unit	2 Nos
		Cottage Industries	30 Nos
		Flour Mills	2 Nos
		Banana Chips and snack items	2 Nos
		Masala Powder production unit	1 Nos
		RURAL INDUSTRIES	
		Market yards-Paddy purchase centre	2000 Sq.ft

SL No	SDG/ PANCHAYAT GOALS	ACTIVITIES TO BE CARRIED OUT	VOLUME OF ACTIVITY
		Sales units for pulses	2 Nos
		Vermi Composting (150 TPA)	1 Nos
		TRAININGS, MEETINGS AND AWARENESS PROGRAMS	VOLUME OF ACTIVITY
		Forming farmers group /club and register new and existing groups with NABARD.	50 Nos
		Nursery raising by poor women's SHGs for social forestry and vegetative cover on the fallow lands on lease (as an additional livelihood option for these SHGs)	5 Nos
		Utilisation of every inch of fallow and under-utilised land by the side of the bank of irrigation canal/ river/large water bodies either through social forestry or with fruit orchard or any other plantation for productive purpose	5 Nos
		Awareness camp with farmers on crop rotation, improvement in soil quality, maximum return, optimum land utilisation etc. (once a year)	5 Nos
		Training of selected farmers on high yielding good quality seeds and storage at local level for increased production & productivity and assurance of good quality of seeds.	5 Nos
		Training on floriculture or cultivation of medicinal plants & their marketing aspects along with necessary assistance for taking up this activity by SHGs	5 Nos

SL No	SDG/ PANCHAYAT GOALS	ACTIVITIES TO BE CARRIED OUT	VOLUME OF ACTIVITY
		Interactive session with extension workers of Agriculture, Horticulture, Fisheries and Forest Departments working at Block/GP level and progressive farmers on introduction and dissemination of new varieties and alternative practices for improvement in the livelihood opportunities.	5 Nos
		Demonstration of alternative crops like oil seeds, pulses, vegetables and other cash crops (lac, cashew, betel leaf, mulberry, sericulture etc.) in the fields of poor and marginalised farmers.	5 Nos
		Workshop cum awareness camp on bad effects of over-use of chemical fertilisers, promotion of organic manures and IPM for development of environment friendly agricultural practices (twice a year)	10 Nos
		Hand-holding training on mushroom cultivation, vermi-compost culture etc. and marketing and other necessary support to SHGs formed by representatives from poor and marginalised families.	10 Nos
		Exposure visit to nearby areas for getting an idea on integrating farming and advance agricultural practices with VDC members, farmers and selected SHG members	5 Nos

SL No	SDG/ PANCHAYAT GOALS	ACTIVITIES TO BE CARRIED OUT	VOLUME OF ACTIVITY
		Excavation or de-siltation or removal of water hyacinths from irrigation channels/canals/ponds with people's initiative for improving the scope of irrigation and scientific aquaculture/fish cultivation	5 Nos
		Collection and compilation of key information on Agriculture & Allied Sector at regular intervals (monthly, half-yearly, quarterly and annually)	20 Nos
		Awareness camp with artisans on different government programmes for cottage & small scale industries for their livelihood development	5 Nos
		Training on processing of locally produced off-farm products and value addition to those along with marketing aspects for revival of local industries and expansion of livelihood opportunities.	10 Nos
		Formation of cooperative society with all artisans for improvement of their livelihoods and availing of the facilities of a society	5 Nos
		Skill development and technical training as per local need and demand for expansion of livelihoods in the Industry sector	10 Nos
		Collection and compilation of key information on the Industry sector at regular intervals (monthly, half-yearly, quarterly and annually)	20 Nos

SL No	SDG/ PANCHAYAT GOALS	ACTIVITIES TO BE CARRIED OUT	VOLUME OF ACTIVITY
2	SDG-3 - GOOD HEALTH AND WELLBEING	TRAININGS, MEETINGS AND AWARENESS PROGRAMS	VOLUME OF ACTIVITY
	Goal 3. Ensure healthy lives and promote well-being for all at all ages	Meeting to be conducted regularly for VCPC (Village Child Protection Committee) members	60 Nos
	SDG-17 - PARTNERSHIP FOR THE GOALS	Create awareness to resgister their child in the Anganwadis and give nutritious food to their children	10 Nos
	Goal 17. Strengthen the means of implementation and revitalize the Global Partnership for Sustainable Development	Create awareness to the Women to register their pregnancy in the loacal PHC and also for the institutional safe delivery	20 Nos
		Awareness camp with Health workers, Anganwadi workers, midwives, SHG members and community members on Health & Family Welfare, Nutrition and Public Health issues	10 Nos
		Awareness camp on mother & child care issues and nutritional aspects with pregnant women and mothers of 0-2 year children (twice in a year) on pre-natal and post-natal care, timely birth and death registration etc	10 Nos
		Awareness camp on immunization and regular course of Vitamin A for all children	30 Nos
		Awareness camp with mothers on birth weight of children and regular attendance in AWCs	60 Nos
		Awareness camp on right age of marriage and safe motherhood (twice a year).	10 Nos
		Special financial support for taking patients of accident/emergency/ delivery cases to health centre or hospitals	5 Nos
		Regular health camps with initiative from SHGs	20 Nos
		Special assistance to distressed and poorest households for medical treatment	60 Nos

SL No	SDG/ PANCHAYAT GOALS	ACTIVITIES TO BE CARRIED OUT	VOLUME OF ACTIVITY
		Cleaning of roadside harmful weeds e.g. parthenium plants	60 Nos
		Initiative by communities for ensuring access to safe drinking water by regular application of bleaching powder to wells, repairing and maintenance of platforms of tube wells	60 Nos
		Installation/repairing and maintenance of drinking water sources	60Nos
		Awareness camp on environmental upgradation, maintenance of bio-diversity etc.	20 Nos
		Collection/updation and compilation of data and preparation of annual plan for the Public Health Sector for the next year	5 Nos
		Collection and compilation of key information on Public Health Sector and special diseases at regular intervals	20 Nos
3	SDG-4: QUALITY EDUCATION	ACTIVITIES TO BE CARRIED OUT	VOLUME OF ACTIVITY
	Goal 4. Ensure inclusive and equitable quality education and promote lifelong learning opportunities for all	School building renovation Kulimathur	1 Nos
	SDG-17 - PARTNERSHIP FOR THE GOALS	Anganwadi Centre Building Construction / Renovation Anthali Pillaiyar koil street, Mathakoil street, Kulimathur Melatheru	3 Nos
	Goal 17. Strengthen the means of implementation and revitalize the Global Partnership for Sustainable Development	Anganwadi Toilet Construction / renovation	2 Nos
		Compound wall construction for Anganwadi	300 Sq.ft
		Form and create multiple sports/ games pitch in the playground at school	2 Nos

SL No	SDG/ PANCHAYAT GOALS	ACTIVITIES TO BE CARRIED OUT	VOLUME OF ACTIVITY
		Projector for teaching the students smart classes-Anthali primary school	1 Nos
		TRAININGS, MEETINGS AND AWARENESS PROGRAMS	
		Awareness camp and workshop on early childhood care & education with guardians, Anganwadi Workers and community members for bringing them to AWC .(Twice a year)	10 Nos
		Monthly visit by Anganwadi Workers and SHG leaders to every household for developing awareness of mothers on early childhood care & education	60 Nos
		Special training for guardians of children under 6 years with special needs.(Physically Challenged)	5 Nos
		Awareness camp on primary and upper-primary education with drop-out children and their guardians for bringing them back to school (twice a year)	10 Nos
		Special coaching support to the slow learners for their retention in primary and upper-primary education	60 Nos
		Collection of food grains and vegetables from neighbor hoods for value addition to the mid-day meal & regular monitoring about its quality	60 Nos
		Awareness camp with teachers, guardians, community members and others on quality education and their respective roles (separately for primary and upper-primary education)	20 Nos

SL No	SDG/ PANCHAYAT GOALS	ACTIVITIES TO BE CARRIED OUT	VOLUME OF ACTIVITY
		Tree plantation, fencing, cleaning classrooms etc. for creating enabling environment and cleanliness in school campus separately for primary and upper-primary schools	10 Nos
		Forming Kitchen garden in the school campus	5 Nos
		Organising cultural programme, essay and quiz competition on quality of education in upper-primary and secondary schools	10 Nos
		Prize to a few girls and boys for regular attendance in primary and upper-primary schools	10 Nos
		Introduction of physical education in primary schools	1 Nos
		Fencing around the boundary of primary schools with community initiative and contribution	5 Nos
		Special coaching for rural youths for guiding them in preparation for appearing in various recruitment examinations	60 NOS
		Special assistance for successful and regular implementation of School Health Programme	10 Nos
		Conducting PTA (Parents Teachers Association) meeting in School	60 Nos
		Conducting PTA (Parents Teachers Association) meeting in Anganwadi	60 Nos
		Collection and compilation of key information on Education Sector at regular intervals (monthly, half-yearly, quarterly and annually)	20 Nos
		Collection / updation and compilation of data and preparation of annual plan for the Education Sector for the next year	5 Nos

SL No	SDG/ PANCHAYAT GOALS	ACTIVITIES TO BE CARRIED OUT	VOLUME OF ACTIVITY
4	SDG-5: GENDER EQUALITY	ACTIVITIES TO BE CARRIED OUT	VOLUME OF ACTIVITY
	Goal 5. Achieve gender equality and empower all women and girls	Create awareness to the parents to marry their Children after 21 years.	20 Nos
	SDG-16 - PEACE AND JUSTICE STRONG INSTITUTIONS	Meeting with Community based organisations on promoting gender equality	20 Nos
	Goal 16. Promote peaceful and inclusive societies for sustainable development, provide access to justice for all and build effective, accountable and inclusive institutions at all levels	Promoting more women entrepreneurs	
	SDG-17 - PARTNERSHIP FOR THE GOALS	Ensuring leadership positions at all levels for women	
	Goal 17. Strengthen the means of implementation and revitalize the Global Partnership for Sustainable Development	TRAININGS, MEETINGS AND AWARENESS PROGRAMS	
		Awareness camp on legal rights of women for their empowerment and eradication of gender discrimination and against child labour (once a year)	5 Nos
		Awareness camp on guidelines of different government schemes and programmes for women	20 Nos
		Special awareness camp on SHG formation and initiative to bring all poor women in SHGs	60 Nos
		Special assistance to distressed and deprived women for providing them with social security and livelihoods support	60 Nos
		Special awareness camps with adolescent girls and young ladies on gender discrimination and women's empowerment	20 Nos

SL No	SDG/ PANCHAYAT GOALS	ACTIVITIES TO BE CARRIED OUT	VOLUME OF ACTIVITY
		Special skill development training and necessary assistance to distressed and marginalised women and families having child labours for their social security and livelihoods enhancement	20 Nos
		Special assistance to SHGs for recognising their active involvement in social development programmes	20 Nos
		Skill development training (subject wise) to those SHG members who remain out of assistance under any regular programme	10 Nos
		Collection and compilation of key information on Women & Child Development Sector at regular intervals (monthly, half-yearly, quarterly and annually)	20 Nos
		Collection/updation and compilation of data and preparation of annual plan for the Women & Child Development Sector for the next year	5 Nos
		Awareness on solving the gender issues at the panchayat level	25 Nos
		Awareness programs on gender equality for both men and women	25 Nos
5	SDG-6 : CLEAN WATER AND SANITATION	ACTIVITIES TO BE CARRIED OUT	VOLUME OF ACTIVITY
	Goal 6. Ensure availability and sustainable management of water and sanitation for all	Community Waste collection materials	
	SDG-16 - PEACE AND JUSTICE STRONG INSTITUTIONS	Vehicle for Waste Collection	2 Nos
	Goal 16. Promote peaceful and inclusive societies for sustainable development, provide access to justice for all and build effective, accountable and inclusive institutions at all levels	Construction of Compost Pits	2 Nos

SL No	SDG/ PANCHAYAT GOALS	ACTIVITIES TO BE CARRIED OUT	VOLUME OF ACTIVITY
	SDG-17 - PARTNERSHIP FOR THE GOALS	Drainage construction Anthali Kalamman koil st	200 meters
	Goal 17. Strengthen the means of implementation and revitalize the Global Partnership for Sustainable Development	House holds need clean energy (LPG, Bio-Gas)	45 Nos
		Toilet construction	66 Nos
		Steps at River bang	2 Nos
6	SDG-7 : AFFORDABLE AND CLEAN ENERGY	ACTIVITIES TO BE CARRIED OUT	VOLUME OF ACTIVITY
	Goal 7. Ensure access to affordable, reliable, sustainable and modern energy for all	Solar Light in 8 Streets with 4 posts per street	24 Nos
	SDG-11: SUSTAINABLE CITIES AND COMMUNITIES	Establishing Solar Lights to Households	100 Houses
	Goal 11. Make cities and human settlements inclusive, safe, resilient and sustainable		
	SDG-17 - PARTNERSHIP FOR THE GOALS		
	Goal 17. Strengthen the means of implementation and revitalize the Global Partnership for Sustainable Development		
7	SDG-9 : INDUSTRY, INNOVATION AND INFRASTRUCTURE	ACTIVITIES TO BE CARRIED OUT	VOLUME OF ACTIVITY
	Goal 9. Build resilient infrastructure, promote inclusive and sustainable industrialization and foster innovation	Total metal (Thar) Road (km)	
		1. Mainroad to Adhidravidar Street	
		2. Anthali Kalamman koil street	
		3. Anthali Vadakku street	1300 Meters

SL No	SDG/ PANCHAYAT GOALS	ACTIVITIES TO BE CARRIED OUT	VOLUME OF ACTIVITY
	SDG-11: SUSTAINABLE CITIES AND COMMUNITIES	Total concrete Road / Street (km)	
	Kulimathur road and streets	1100 meters	
	Goal 11. Make cities and human settlements inclusive, safe, resilient and sustainable	No of Pacca Houses	62 Nos
	SDG-16 - PEACE AND JUSTICE STRONG INSTITUTIONS	Solar Light in 10 Streets with 2 posts per street	20 Nos
	Goal 16. Promote peaceful and inclusive societies for sustainable development, provide access to justice for all and build effective, accountable and inclusive institutions at all levels	Establishing Solar Lights to Households	100 Nos
	SDG-17 - PARTNERSHIP FOR THE GOALS	Library Building renovation Kulimathur	1 Nos
	Goal 17. Strengthen the means of implementation and revitalize the Global Partnership for Sustainable Development	Street lights from Busstop to village	1 Nos
		No. of CSCs in the Village (Common Service Centre)	1 Nos
		Community hall at Anthali	1 Nos
		Furnitures for the Community Halls	1 Nos
		Ration Shops (Public Distribution System) building construction	500 Nos
		Construction of Panchayat office Building	1 Nos
		Panchayath Office Equipments of Computer, Printer, UPS , Invertor	1 Nos
		Compound wall to Temple	200
		Burial Ground for 3 streets	3 Nos
		Cart to Take the Deadbodies to burial Ground	2 Nos

SL No	SDG/ PANCHAYAT GOALS	ACTIVITIES TO BE CARRIED OUT	VOLUME OF ACTIVITY
		Dead body freezer set	1 Nos
		Common Toilet to be renovated -Anthali Mathakoil street	1 Nos
		Community Hall to be renovated -Adhidravidar street	1 Nos
		Mini water tanks must be renovated Anthali, pillaiyar koil st, mathakoil st, melatheru	8 Nos
		Renovation work of VAO office	1 Nos
		Renovation of Anthali pillaiyar koil st kulam	1 Nos
		India Mark II Hand Pumb, Street wise Hand Pumb for 5 streets	5 Nos
		Construction of Mini water tanks at Anthali and Kalamman koil st	2 Nos
		OHT to be renovated Anthali	1 Nos
		OHT to be renovated Anthali	1 Nos
8	SDG-13 - CLIMATE ACTION	ACTIVITIES TO BE CARRIED OUT	VOLUME OF ACTIVITY
	Goal 13. Take urgent action to combat climate change and its impacts	Fallow Land Development	12 HA
	SDG-14 - LIFE BELOW WATER	WATER RESOURCES	
	Goal 14. Conserve and sustainably use the oceans, seas and marine resources for sustainable development	Borewells/Tubewells	65 Nos
	SDG-15 - LIFE ON LAND	Construction of retaining wall for pond	2000 Meters

SL No	SDG/ PANCHAYAT GOALS	ACTIVITIES TO BE CARRIED OUT	VOLUME OF ACTIVITY
	Goal 15. Protect, restore and promote sustainable use of terrestrial ecosystems, sustainably manage forests, combat desertification, and halt and reverse land degradation and halt biodiversity loss	PLANTATION & HORTICULTURE	
	SDG-17 - PARTNERSHIP FOR THE GOALS	Mango	2.5 HA
	Goal 17. Strengthen the means of implementation and revitalize the Global Partnership for Sustainable Development	Coconut	2.5 HA
		Other Fruit crops	2.5 HA



CHAPTER - 7



RESOURCE ENVELOPE AND ACTIVITIES (SCHEME & SECTOR WISE)

RESOURCE ENVELOPE AND ACTIVITIES (SCHEME & SECTOR WISE)

SL No	Works Suggested by Grama Sabha	Works approved by Village Panchayat	Cost (INR)	Source of Fund
A. EDUCATION				
1	School building renovation Kulimathur	1 Nos	250000	Corporate Social Responsibility (CSR)/CSIDS
2	Anganwadi Centre Building Construction / Renovation Anthali Pillaiyar koil street, Mathakoil street, Kulimathur Melatheru	3 Nos	450000	Corporate Social Responsibility (CSR)/MGNREGS
3	Anganwadi Toilet Construction / renovation	2 Nos	30000	Integrated Child Development Scheme (ICDS)/MGNREGS (NEW ONLY)
4	Compound wall construction for Anganwadi	300 Sq.ft	900000	Integrated Child Development Scheme (ICDS)
5	Form and create multiple sports/games pitch in the playground at school	2 Nos	400000	Khelo India
6	Projector for teaching the students smart classes-Anthali primary school	1 Nos	300000	SAMAGRA SHIKSHA
Total (A)			2330000	
B. Public Health and Sanitation				
1	Community Waste collection materials			
2	Vehicle for Waste Collection	2 Nos	300000	Swachh bharat abhiyan
3	Construction of Compost Pits	2 Nos	200000	MGNREGS
4	Drainage construction Anthali Kalamman koil st	200 meters	300000	Fifteenth Finance Commission (FFC)/MGNREGS
5	House holds need clean energy (LPG, Bio-Gas)	45 Nos	76500	Pradhan Mantri Ujjwala Yojana
6	Toilet construction	66 Nos	792000	SBM(G)
7	Steps at River bang	2 Nos	400000	Corporate Social Responsibility (CSR)/MGNREGS (ROAD FORMATION AND SINGLE LAYER WBM ONLY) / Village Panchayat GF
Total (B)			2068500	
C. Women & Child Development and Social Development				
1	Formation of Kitchen Garden in the houses	150 Nos	75000	Mission for integrated development of horticulture
2	Village Playground Renovation	1 Nos	150000	Khelo India
Total (C)			225000	

SL No	Works Suggested by Grama Sabha	Works approved by Village Panchayat	Cost (INR)	Source of Fund
D. Infrastructure, Basic Amenities and Miscellaneous				
1	Total metal (Thar) Road (km) 1. Mainroad to Adhidraividar Street 2. Anthali Kalamman koil street 3. Anthali Vadakku street	1300 Meters	3250000	Fifteenth Finance Commission (FFC)/MLA CDS/SCPAR
2	Total concrete Road / Street (km) Kulimathur road and streets	1100 meters	3300000	Fifteenth Finance Commission (FFC)/MLA CDS/SCPAR/MGNREGS
3	No of Pacca Houses	62 Nos	17052480	PMAY
4	Solar Light in 10 Streets with 2 posts per street	20 Nos	400000	Fifteenth Finance Commission (FFC)
5	Establishing Solar Lights to Households	100 Nos	1000000	Fifteenth Finance Commission (FFC)
6	Library Building renovation Kulimathur	1 Nos	300000	Member of Parliament Local Area Development Scheme (MPLADS)/MLACDS
7	Street lights from Busstop to village	1 Nos	200000	Fifteenth Finance Commission (FFC)
8	No. of CSCs in the Village (Common Service Centre)	1 Nos	300000	Common service centre scheme - National e-governance plan
9	Community hall at Anthali	1 Nos	1500000	Scheme for development of community halls by TN Govt/ Member of Parliament Local Area Development Scheme (MPLADS)/SCPAR/MLA CDS
10	Furnitures for the Community Halls	1 Nos	100000	Scheme for development of community halls by TN Govt/
11	Ration Shops (Public Distribution System) building construction	500 Nos	1000000	Corporate Social Responsibility (CSR)/MLACDS/MGNREGS
12	Construction of Panchayat office Building	1 Nos	2000000	Member of Parliament Local Area Development Scheme (MPLADS)/MGNREGS
13	Panchayath Office Equipments of Computer, Printer, UPS , Invertor	1 Nos	150000	Member of Parliament Local Area Development Scheme (MPLADS)/Village Panchayat GF
14	Compound wall to Temple	200	600000	Corporate Social Responsibility (CSR)
15	Burial Ground for 3 streets	3 Nos	450000	MGNREGS
16	Cart to Take the Dead bodies to burial Ground	2 Nos	150000	Assistance for funeral rites scheme (TN Govt) (SC/ST)
17	Dead body freezer set	1 Nos	60000	Assistance for funeral rites scheme (TN Govt) (SC/ST)
18	Common Toilet to be renovated -Anthali Mathakoil street	1 Nos	300000	Corporate Social Responsibility (CSR)
19	Community Hall to be renovated -Adhidraividar street	1 Nos	200000	Corporate Social Responsibility (CSR)/AMMA Adhi Draividar Habitation Improvement scheme
20	Mini water tanks must be renovated Anthali, pillaiyar koil st, mathakoil st, melatheru	8 Nos	240000	Corporate Social Responsibility (CSR)

SL No	Works Suggested by Grama Sabha	Works approved by Village Panchayat	Cost (INR)	Source of Fund
21	Renovation work of VAO office	1 Nos	150000	Corporate Social Responsibility (CSR)
22	Renovation of Anthali pillaiyar koil st kulam	1 Nos	200000	Corporate Social Responsibility (CSR)
23	India Mark II Hand Pumb, Street wise Hand Pumb for 5 streets	5 Nos	150000	SWAJAL SCHEME
24	Construction of Mini water tanks at Anthali and Kaliasman koil st	2 Nos	300000	Corporate Social Responsibility (CSR)/FFC
25	OHT to be renovated Anthali	1 Nos	150000	Corporate Social Responsibility (CSR)/FFC
Total (D)			33502480	

E. Economic Development- Livelihood, Agriculture and Allied Activities

I	LAND DEVELOPMENT			
1	Fallow Land Development	12 HA	1260000	Land development scheme/MGNREGS
II	WATER RESOURCES			
2	Borewells/Tubewells	65 Nos	8125000	NFSM/Fifteenth Finance Commission (FFC)/JJM/MLA CDS/MP LAD
3	Construction of retaining wall for pond	2000 Meters	6000000	Corporate Social Responsibility (CSR)/Village Panchayat GF/ MGNREGS
III	PLANTATION & HORTICULTURE			
4	Mango	2.5 HA	437500	National Horticulture Mission (NHM)/MGNREGS
5	Coconut	2.5 HA	437500	National Horticulture Mission (NHM)/MGNREGS
6	Other Fruit crops	2.5 HA	500000	National Horticulture Mission (NHM)/MGNREGS
IV	FARM MECHANISATION			
7	Tractors with trailer	1 Nos	950000	Sub Mission on Agricultural Mechanization (SMAM)
8	Power tillers	1 Nos	225000	Sub Mission on Agricultural Mechanization (SMAM)
9	Rotovator	1 Nos	200000	Sub Mission on Agricultural Mechanization (SMAM)
10	Motor sprayer	5 Nos	250000	Sub Mission on Agricultural Mechanization (SMAM)
11	Manual sprayer	5 Nos	15000	Sub Mission on Agricultural Mechanization (SMAM)
12	Purchase Kubota	2 Nos	400000	Sub Mission on Agricultural Mechanization (SMAM)
V	ANIMAL HUSBANDRY - DAIRY			

SL No	Works Suggested by Grama Sabha	Works approved by Village Panchayat	Cost (INR)	Source of Fund
13	Farming with Cows (1+1)	80 Nos	8800000	Dairy Entrepreneurship Development Scheme(DEDS)
14	Farming with cows expansion for existing	18 Nos	1980000	Dairy Entrepreneurship Development Scheme(DEDS)
15	Farming with Buffaloes (1+1)	1 Nos	140000	Dairy Entrepreneurship Development Scheme(DEDS)
16	Commercial Diary (5+5)	5 Nos	3750000	Dairy Entrepreneurship Development Scheme(DEDS)
17	Fodder Cultivation	100 Nos	1000000	Dairy Entrepreneurship Development Scheme(DEDS)/Animal Husbandry/MGNREGS(PERENNIAL CROPS ONLY)
VI	ANIMAL HUSBANDRY - POULTRY			
18	Broilers (1000 birds)	5 Nos	1400000	Pradhan Mantri MUDRA Yojana (PMMY)
19	Native Chicken farms	50 Nos	500000	Pradhan Mantri MUDRA Yojana (PMMY)
20	Poultry Hatchery	1 Nos	100000	Pradhan Mantri MUDRA Yojana (PMMY)
VII	ANIMAL HUSBANDRY - SHEEP/GOAT			
21	Goat rearing	50 Nos	1000000	Pradhan Mantri MUDRA Yojana (PMMY)
VIII	FISHERIES			
22	Fish Culture	5 Nos	1250000	Pradhan Mantri MUDRA Yojana (PMMY)/ PM Matsya sampada yojana
IX	RURAL INDUSTRIES			
23	Rice Mills - Modernisation	2 Nos	10000000	Sub Mission on Agricultural Mechanization (SMAM)
24	Pulses Processing unit	2 Nos	5000000	Sub Mission on Agricultural Mechanization (SMAM)
25	Cottage Industries	30 Nos	7500000	MAHILA UDAYAM NIDHI (MUN)
26	Flour Mills	2 Nos	5000000	Sub Mission on Agricultural Mechanization (SMAM)
27	Banana Chips and snack items	2 Nos	600000	Sub Mission on Agricultural Mechanization (SMAM)
28	Masala Powder production unit	1 Nos	2500000	Sub Mission on Agricultural Mechanization (SMAM)
X	CONSTRUCTION OF STORAGE FACILITIES			
29	Market yards-Paddy purchase centre	2000 Sq.ft	4000000	National Horticulture Mission (NHM)
30	Sales units for pulses	2 Nos	300000	National Horticulture Mission (NHM)
31	Vermi Composting (150 TPA)	1 Nos	650000	Organic Farming Scheme in Department of Horticulture
	Total (E)		74270000	
F	Grand Total [F=A+B+C+D+E]		112395980	

SL No	Works Suggested by Grama Sabha	Works approved by Village Panchayat	Cost (INR)	Source of Fund
Trainings, Meetings and Awareness Programs				
G. Education				
1	Awareness camp and workshop on early childhood care & education with guardians, Anganwadi Workers and community members for bringing them to AWC. (Twice a year)	10 Nos	20000	Will be done in coordination with concerned department officials
2	Monthly visit by Anganwadi Workers and SHG leaders to every household for developing awareness of mothers on early childhood care & education	60 Nos	0	Will be done in coordination with concerned department officials
3	Special training for guardians of children under 6 years with special needs. (Physically Challenged)	5 Nos	0	Will be done in coordination with concerned department officials
4	Awareness camp on primary and upper-primary education with drop-out children and their guardians for bringing them back to school (twice a year)	10 Nos	0	Will be done in coordination with concerned department officials
5	Special coaching support to the slow learners for their retention in primary and upper-primary education	60 Nos	60000	Will be done in coordination with concerned department officials
6	Collection of food grains and vegetables from neighbor hoods for value addition to the mid-day meal & regular monitoring about its quality	60 Nos	0	Will be done in coordination with concerned department officials
7	Awareness camp with teachers, guardians, community members and others on quality education and their respective roles (separately for primary and upper-primary education)	20 Nos	40000	Will be done in coordination with concerned department officials
8	Tree plantation, fencing, cleaning classrooms etc. for creating enabling environment and cleanliness in school campus separately for primary and upper-primary schools	10 Nos	100000	MGNREGS(Plantation alone)
9	Forming Kitchen garden in the school campus	5 Nos	5000	NRLM
10	Organising cultural programme, essay and quiz competition on quality of education in upper-primary and secondary schools	10 Nos	50000	Will be done in coordination with concerned department officials
11	Prize to a few girls and boys for regular attendance in primary and upper-primary schools	10 Nos	50000	Will be done in coordination with concerned department officials
12	Introduction of physical education in primary schools	60 Nos	0	Will be done in coordination with concerned department officials
13	Fencing around the boundary of primary schools with community initiative and contribution	5 Nos	100000	Will be done in coordination with concerned department officials
14	Special coaching for rural youths for guiding them in preparation for appearing in various recruitment examinations	60 Nos	60000	Will be done in coordination with concerned department officials
15	Special assistance for successful and regular implementation of School Health Programme	10 Nos	0	Will be done in coordination with concerned department officials
16	Conducting PTA (Parents Teachers Association) meeting in School	60 Nos	60000	Will be done in coordination with concerned department officials
17	Conducting PTA (Parents Teachers Association) meeting in Anganwadi	60 Nos	30000	Will be done in coordination with concerned department officials

SL No	Works Suggested by Grama Sabha	Works approved by Village Panchayat	Cost (INR)	Source of Fund
18	Collection and compilation of key information on Education Sector at regular intervals (monthly, half-yearly, quarterly and annually)	20 Nos	0	Will be done in coordination with concerned department officials
19	Collection/updation and compilation of data and preparation of annual plan for the Education Sector for the next year	5 Nos	0	Will be done in coordination with concerned department officials
Total (G)			575000	

H. Public Health and Sanitation

20	Awareness camp with Health workers, Anganwadi workers, midwives, SHG members and community members on Health & Family Welfare, Nutrition and Public Health issues	10 Nos	10000	Poshan abhiyan
21	Awareness camp on mother & child care issues and nutritional aspects with pregnant women and mothers of 0-2 year children (twice in a year) on pre-natal and post-natal care, timely birth and death registration etc	10 Nos	0	Poshan abhiyan
22	Awareness camp on immunization and regular course of Vitamin A for all children	30 Nos	0	Will be done in coordination with concerned department officials
23	Awareness camp with mothers on birth weight of children and regular attendance in AWCs	60 Nos	60000	Will be done in coordination with concerned department officials
24	Awareness camp on right age of marriage and safe motherhood (twice a year).	10 Nos	0	Will be done in coordination with concerned department officials
25	Special financial support for taking patients of accident/emergency/delivery cases to health centre or hospitals	5 Nos	100000	Will be done in coordination with concerned department officials
26	Regular health camps with initiative from SHGs	20 Nos	100000	Will be done in coordination with concerned department officials
27	Special assistance to distressed and poorest households for medical treatment	60 Nos	0	Will be done in coordination with concerned department officials
28	Cleaning of roadside harmful weeds e.g. parthenium plants	60 Nos	60000	Will be done in coordination with concerned department officials
29	Initiative by communities for ensuring access to safe drinking water by regular application of bleaching powder to wells, repairing and maintenance of platforms of tube wells	60 Nos	60000	Will be done in coordination with concerned department officials
30	Installation/repairing and maintenance of drinking water sources	60 Nos	120000	Will be done in coordination with concerned department officials
31	Awareness camp on environmental upgradation, maintenance of bio-diversity etc.	20 Nos	0	Will be done in coordination with concerned department officials
32	Collection/updation and compilation of data and preparation of annual plan for the Public Health Sector for the next year	5 Nos	0	Will be done in coordination with concerned department officials
33	Collection and compilation of key information on Public Health Sector and special diseases at regular intervals	20 Nos	0	Will be done in coordination with concerned department officials
Total (H)			510000	

SL No	Works Suggested by Grama Sabha	Works approved by Village Panchayat	Cost (INR)	Source of Fund
I. Women & Child Development and Social Development				
34	Meeting to be conducted VCPC (Village Child Protection Committee)	60 Nos	60000	Will be done in coordination with concerned department officials
35	Create awareness to the parents to marry their Children after 18 years completed	20 Nos	0	Will be done in coordination with concerned department officials
36	Create awareness to register their child in the Anganwadis and give nutritious food to their children	10 Nos	0	Poshan abhiyan
37	Create awareness to the Women to register their pregnancy in the local PHC and also for the institutional safe delivery	20 Nos	0	Will be done in coordination with concerned department officials
38	Meeting with Community based organisations	20 Nos	20000	Will be done in coordination with concerned department officials
39	Awareness camp on legal rights of women for their empowerment and eradication of gender discrimination and against child labour (once a year)	5 Nos	0	Will be done in coordination with concerned department officials
40	Awareness camp on guidelines of different government schemes and programmes for women	20 Nos	20000	Will be done in coordination with concerned department officials
41	Special awareness camp on SHG formation and initiative to bring all poor women in SHGs	60 Nos	0	Will be done in coordination with concerned department officials
42	Special assistance to distressed and deprived women for providing them with social security and livelihoods support	60 Nos	0	Will be done in coordination with concerned department officials
43	Special awareness camps with adolescent girls and young ladies on gender discrimination and women's empowerment	20 Nos	40000	Will be done in coordination with concerned department officials
44	Special skill development training and necessary assistance to distressed and marginalised women and families having child labours for their social security and livelihoods enhancement	20 Nos	200000	Will be done in coordination with concerned department officials
45	Special assistance to SHGs for recognising their active involvement in social development programmes	20 Nos	100000	Will be done in coordination with concerned department officials
46	Skill development training (subject wise) to those SHG members who remain out of assistance under any regular programme	10 Nos	100000	Will be done in coordination with concerned department officials
47	Collection and compilation of key information on Women & Child Development Sector at regular intervals (monthly, half-yearly, quarterly and annually)	20 Nos	0	Will be done in coordination with concerned department officials
48	Collection/updation and compilation of data and preparation of annual plan for the Women & Child Development Sector for the next year	5 Nos	0	Will be done in coordination with concerned department officials
Total (I)			540000	

SL No	Works Suggested by Grama Sabha	Works approved by Village Panchayat	Cost (INR)	Source of Fund
J. Economic Development- Livelihood, Agriculture and Allied Activities				
49	Forming farmers group /club and register new and existing groups with NABARD.	50 Nos	0	Will be done in coordination with concerned department officials
50	Nursery raising by poor women's SHGs for social forestry and vegetative cover on the fallow lands on lease (as an additional livelihood option for these SHGs)	5 Nos	100000	MGNREGS
51	Utilisation of every inch of fallow and under-utilised land by the side of the bank of irrigation canal/river/large water bodies either through social forestry or with fruit orchard or any other plantation for productive purpose	5 Nos	250000	MGNREGS
52	Awareness camp with farmers on crop rotation, improvement in soil quality, maximum return, optimum land utilisation etc. (once a year)	5 Nos	50000	National food security mission
53	Training of selected farmers on high yielding good quality seeds and storage at local level for increased production & productivity and assurance of good quality of seeds.	5 Nos	625000	Development and Strengthening of Infrastructure Facilities for Production and Distribution of Quality Seeds scheme
54	Training on floriculture or cultivation of medicinal plants & their marketing aspects along with necessary assistance for taking up this activity by SHGs	5 Nos	750000	Will be done in coordination with concerned department officials
55	Interactive session with extension workers of Agriculture, Horticulture, Fisheries and Forest Departments working at Block/GP level and progressive farmers on introduction and dissemination of new varieties and alternative practices for improvement in the livelihood opportunities.	5 Nos	50000	Will be done in coordination with concerned department officials
56	Demonstration of alternative crops like oil seeds, pulses, vegetables and other cash crops (lac, cashew, betel leaf, mulberry, sericulture etc.) in the fields of poor and marginalised farmers.	5 Nos	125000	Integrated scheme of Oilseeds, pulses, Oilpalm, Maize
57	Workshop cum awareness camp on bad effects of over-use of chemical fertilizers, promotion of organic manures and IPM for development of environment friendly agricultural practices (twice a year)	10 Nos	1500000	Paramparagat krishi vikas yojana
58	Hand-holding training on mushroom cultivation, vermi-compost culture etc. and marketing and other necessary support to SHGs formed by representatives from poor and marginalised families.	10 Nos	250000	Will be done in coordination with concerned department officials
59	Exposure visit to nearby areas for getting an idea on integrating farming and advance agricultural practices with GUS members, farmers and selected SHG members	5 Nos	100000	Will be done in coordination with concerned department officials
60	Excavation or de-siltation or removal of water hyacinths from irrigation channels/canals/ponds with people's initiative for improving the scope of irrigation and scientific aquaculture/fish cultivation	5 Nos	1000000	CSR/MGNREGS
61	Collection and compilation of key information on Agriculture & Allied Sector at regular intervals (monthly, half-yearly, quarterly and annually)	20 Nos	0	Will be done in coordination with concerned department officials
62	Awareness camp with artisans on different government programmes for cottage & small scale industries for their livelihood develop	5 Nos	75000	Will be done in coordination with concerned department officials

SL No	Works Suggested by Grama Sabha	Works approved by Village Panchayat	Cost (INR)	Source of Fund
63	Training on processing of locally produced off-farm products and value addition to those along with marketing aspects for revival of local industries and expansion of livelihood opportunities.	10 Nos	250000	Will be done in coordination with concerned department officials
64	Formation of cooperative society with all artisans for improvement of their livelihoods and availing of the facilities of a society	5 Nos	0	Will be done in coordination with concerned department officials
65	Skill development and technical training as per local need and demand for expansion of livelihoods in the Industry sector	10 Nos	1500000	Will be done in coordination with concerned department officials
66	Collection and compilation of key information on the Industry sector at regular intervals (monthly, half-yearly, quarterly and annually)	20 Nos	0	Will be done in coordination with concerned department officials
Total (J)			6625000	
K	Grand Total [K= G+H+I+J]		8250000	
Budget Total [F + K]			120645980	



CHAPTER - 8



ANNUAL PLAN AND PERSPECTIVE PLAN ALONG WITH PRIORITIZATION OF ACTIVITIES

ANNUAL PLAN AND PERSPECTIVE PLAN ALONG WITH PRIORITIZATION OF ACTIVITIES

SL No	Activities to be Carried out	Source of Fund	Total Budget		Year-I		Year-II		Year-III		Year-IV		Year-V	
			Unit	Amount (INR)	Unit	Amount (INR)	Unit	Amount (INR)	Unit	Amount (INR)	Unit	Amount (INR)	Unit	Amount (INR)
A. EDUCATION														
1	School building renovation Kulimathur	Corporate Social Responsibility (CSR)/CSIDS	1	250000	1	250000	0	0	0	0	0	0	0	0
2	Anganwadi Centre Building Construction / Renovation Anthali Pillaiyar koil street, Mathakoil street, Kulimathur Melatheru	Corporate Social Responsibility (CSR)/ MGNREGS	3	450000	1	150000	1	150000	1	150000		0		0
3	Anganwadi Toilet Construction / renovation	Integrated Child Development Scheme (ICDS)/ MGNREGS(NEW ONLY)	2	30000	1	15000	1	15000		0		0		0
4	Compound wall construction for Anganwadi	Integrated Child Development Scheme (ICDS)	300	900000	150	450000	0	0	150	450000		0		0
5	Form and create multiple sports/ games pitch in the playground at school	Khelo India	2	400000	1	200000	0	0		0	1	200000		0
6	Projector for teaching the students smart classes-Anthali primary school	SAMAGRA SHIKSHA	1	300000	0	0	1	300000		0		0		0
TOTAL (A)				2330000		1065000		465000		600000		200000		0
B. PUBLIC HEALTH AND SANITATION														
1	Vehicle for Waste Collection	Swachh bharat abhiyan	2	300000	1	150000	1	150000		0	0	0	0	0
2	Construction of Compost Pits	MGNREGS	2	200000	1	100000	1	100000		0	0	0	0	0
3	Drainage construction Anthali Kaliamman koil st	Fifteenth Finance Commission (FFC)/MGNREGS	200	300000	0	0	200	300000	0	0	0	0	0	0
4	House holds need clean energy (LPG, Bio-Gas)	Pradhan Mantri Ujjwala Yojana	45	76500	15	25500	15	25500	15	25500	0	0	0	0
5	Toilet construction	SBM(G)	66	792000	20	240000	20	240000	20	240000	6	72000	0	0
6	Steps at River bang	Corporate Social Responsibility (CSR)/ MGNREGS (ROAD Formation and Single Layer WBM Only) / Village Panchayat GF	2	400000	1	200000	0	0	1	200000		0		0
Total (B)				2068500		715500		815500		465500		72000		0

SL No	Activities to be Carried out	Source of Fund	Total Budget		Year-I		Year-II		Year-III		Year-IV		Year-V	
			Unit	Amount (INR)	Unit	Amount (INR)	Unit	Amount (INR)	Unit	Amount (INR)	Unit	Amount (INR)	Unit	Amount (INR)
C. WOMEN & CHILD DEVELOPMENT AND SOCIAL DEVELOPMENT														
1	Formation of Kitchen Garden in the houses	Mission for integrated development of horticulture	150	75000	150	75000	0	0	0	0	0	0	0	0
2	Village Playground Renovation	Khelo India	1	150000	1	150000	0	0	0	0	0	0	0	0
Total (C)				225000		225000		0		0		0		0
D. INFRASTRUCTURE, BASIC AMENITIES AND MISCELLANEOUS														
1	Total metal (Thar) Road (km) 1. Mainroad to Adhidraividar Street 2. Anthali Kaliamman koil street 3. Anthali Vadakku street	Fifteenth Finance Commission (FFC)/MLA CDS/SCPAR	1300	3250000	500	1250000	500	1250000	200	500000	100	250000	0	0
2	Total concrete Road / Street (km) Kulimathur road and streets	Fifteenth Finance Commission (FFC)/MLA CDS/SCPAR/ MGNREGS	1100	3300000	500	1500000	300	900000	300	900000	0	0	0	0
3	No of Pacca Houses	PMAY	62	17052480	15	4125600	15	4125600	15	4125600	10	2750400	7	1925280
4	Solar Light in 10 Streets with 2 posts per street	Fifteenth Finance Commission (FFC)	20	400000	8	160000	4	80000	4	80000	4	80000	0	0
5	Establishing Solar Lights to Households	Fifteenth Finance Commission (FFC)	100	1000000	20	200000	20	200000	20	200000	20	200000	20	200000
6	Library Building renovation Kulimathur	Member of Parliament Local Area Development Scheme (MPLADS)/MLACDS	1	300000	0	0	1	300000	0	0	0	0	0	0
7	Street lights from Bus stop to village	Fifteenth Finance Commission (FFC)	1	200000	0	0	0	0	1	200000	0	0	0	0
8	No. of CSCs in the Village (Common Service Centre)	Common service centre scheme - National e-governance plan	1	300000	1	300000	0	0	0	0	0	0	0	0
9	Community hall at Anthali	Scheme for development of community halls by TN Govt/ Member of Parliament Local Area Development Scheme (MPLADS)/SCPAR/ MLA CDS	1	1500000	0	0	0	0	1	1500000	0	0	0	0

SL No	Activities to be Carried out	Source of Fund	Total Budget		Year-I		Year-II		Year-III		Year-IV		Year-V	
			Unit	Amount (INR)	Unit	Amount (INR)	Unit	Amount (INR)	Unit	Amount (INR)	Unit	Amount (INR)	Unit	Amount (INR)
10	Furnitures for the Community Halls	Scheme for development of community halls by TN Govt/	1	100000	0	0	0	0	1	100000	0	0	0	0
11	Ration Shops (Public Distribution System) building construction	Corporate Social Responsibility (CSR)/ MLACDS/MGNREGS	500	1000000		0	0	0	500	1000000	0	0	0	0
12	Construction of Panchayat office Building	Member of Parliament Local Area Development Scheme (MPLADS)/MGNREGS	1	2000000	1	2000000		0		0		0		0
13	Panchayath Office Equipments of Computer, Printer, UPS , Invertor	Member of Parliament Local Area Development Scheme (MPLADS)/Village Panchayat GF	1	150000	1	150000		0		0		0		0
14	Compound wall to Temple	Corporate Social Responsibility (CSR)	200	600000	0	0	200	600000		0		0		0
15	Burial Ground for 3 streets	MGNREGS	3	450000	1	150000	1	150000	1	150000	0	0	0	0
16	Cart to Take the Deadbodies to burial Ground	Assistance for funeral rites scheme (TN Govt) (SC/ST)	2	150000	1	75000	1	75000	0	0	0	0	0	0
17	Dead body freezer set	Assistance for funeral rites scheme (TN Govt) (SC/ST)	1	60000	0	0	1	60000		0		0		0
18	Common Toilet to be renovated -Anthali Mathakoil street	Corporate Social Responsibility (CSR)	1	300000	1	300000		0		0		0		0
19	Community Hall to be renovated -Adhidravidar street	Corporate Social Responsibility (CSR)/AMMA Adhi Dravidar Habitation Improvement scheme	1	200000	1	200000	0	0		0	0	0		0
20	Mini water tanks must be renovated Anthali, pillaiyar koil st, mathakoil st, melatheru	Corporate Social Responsibility (CSR)	8	240000	4	120000	4	120000	0	0	0	0		0
21	Renovation work of VAO office	Corporate Social Responsibility (CSR)	1	150000		0	0	0	1	150000	0	0		0
22	Renovation of Anthali pillaiyar koil st kulam	Corporate Social Responsibility (CSR)	1	200000		0	1	200000		0	0	0		0

SL No	Activities to be Carried out	Source of Fund	Total Budget		Year-I		Year-II		Year-III		Year-IV		Year-V	
			Unit	Amount (INR)	Unit	Amount (INR)	Unit	Amount (INR)	Unit	Amount (INR)	Unit	Amount (INR)	Unit	Amount (INR)
23	India Mark II Hand Pumb, Street wise Hand Pumb for 5 streets	SWAJAL SCHEME	5	150000	2	60000	2	60000	1	30000	0	0		0
24	Construction of Mini water tanks at Anthali and Kalamman koil st	Corporate Social Responsibility (CSR)/FFC	2	300000	1	150000	1	150000		0		0		0
25	OHT to be renovated Anthali	Corporate Social Responsibility (CSR)/FFC	1	150000	1	150000		0		0		0		0
Total (D)				33502480		10890600		8270600		8935600		3280400		2125280

E. ECONOMIC DEVELOPMENT- LIVELIHOOD, AGRICULTURE AND ALLIED ACTIVITIES

I	LAND DEVELOPMENT					0		0		0		0		0
1	Fallow Land Development	Land development scheme/ MGNREGS	12	1260000	3	315000	3	315000	3	315000	3	315000	0	0
II	WATER RESOURCES					0		0		0		0		0
2	Borewells/Tubewells	NFSM/Fifteenth Finance Commission (FFC)/JJM/MLA CDS/MP LAD	65	8125000	10	1250000	10	1250000	15	1875000	15	1875000	15	1875000
3	Construction of retaining wall for pond	Corporate Social Responsibility (CSR)/Village Panchayat GF/MGNREGS	2000	6000000	1000	3000000	500	1500000	500	1500000	0	0	0	0
III	PLANTATION & HORTICULTURE					0		0		0		0		0
4	Mango	National Horticulture Mission (NHM)/MGNREGS	2.5	437500	0.5	87500	0.5	87500	0.5	87500	0.5	87500	0.5	87500
5	Coconut	National Horticulture Mission (NHM)/MGNREGS	2.5	437500	0.5	87500	0.5	87500	0.5	87500	0.5	87500	0.5	87500
6	Other Fruit crops	National Horticulture Mission (NHM)/MGNREGS	2.5	500000	0.5	100000	0.5	100000	0.5	100000	0.5	100000	0.5	100000
IV	FARM MECHANISATION													
7	Tractors with trailer	Sub Mission on Agricultural Mechanization (SMAM)	1	950000	1	950000		0		0		0		0

SL No	Activities to be Carried out	Source of Fund	Total Budget		Year-I		Year-II		Year-III		Year-IV		Year-V	
			Unit	Amount (INR)	Unit	Amount (INR)	Unit	Amount (INR)	Unit	Amount (INR)	Unit	Amount (INR)	Unit	Amount (INR)
8	Power tillers	Sub Mission on Agricultural Mechanization (SMAM)	1	225000	1	225000		0		0		0		0
9	Rotovator	Sub Mission on Agricultural Mechanization (SMAM)	1	200000	1	200000		0		0		0		0
10	Motor sprayer	Sub Mission on Agricultural Mechanization (SMAM)	5	250000	5	250000		0		0		0		0
11	Manual sprayer	Sub Mission on Agricultural Mechanization (SMAM)	5	15000	5	15000		0		0		0		0
12	Purchase Kubota	Sub Mission on Agricultural Mechanization (SMAM)	2	400000	2	400000	0	0		0		0		0
V	ANIMAL HUSBANDRY - DAIRY				0		0		0		0		0	0
13	Farming with Cows (1+1)	Dairy Entrepreneurship Development Scheme (DEDS)	80	8800000	20	2200000	20	2200000	20	2200000	20	2200000	0	0
14	Farming with cows expansion for existing	Dairy Entrepreneurship Development Scheme(DEDS)	18	1980000	18	1980000	0	0	0	0	0	0	0	0
15	Farming with Buffaloes (1+1)	Dairy Entrepreneurship Development Scheme(DEDS)	1	140000		0	1	140000		0	0	0	0	0
16	Commercial Diary (5+5)	Dairy Entrepreneurship Development Scheme(DEDS)	5	3750000	1	750000	1	750000	1	750000	1	750000	1	750000
17	Fodder Cultivation	Dairy Entrepreneurship Development Scheme(DEDS)/ Animal Husbandry/ MGNREGS(PERENNIAL CROPS ONLY)	100	1000000	40	400000	30	300000	20	200000	10	100000	0	0
VI	ANIMAL HUSBANDRY - POULTRY						0		0		0		0	0
18	Broilers (1000 birds)	Pradhan Mantri MUDRA Yojana (PMMY)	5	1400000	1	280000	1	280000	1	280000	1	280000	1	280000
19	Native Chicken farms	Pradhan Mantri MUDRA Yojana (PMMY)	50	500000	10	100000	20	200000	20	200000	0	0	0	0
20	Poultry Hatchery	Pradhan Mantri MUDRA Yojana (PMMY)	1	100000	1	100000	0	0		0	0	0	0	0

SL No	Activities to be Carried out	Source of Fund	Total Budget		Year-I		Year-II		Year-III		Year-IV		Year-V	
			Unit	Amount (INR)	Unit	Amount (INR)	Unit	Amount (INR)	Unit	Amount (INR)	Unit	Amount (INR)	Unit	Amount (INR)
VII	ANIMAL HUSBANDRY - SHEEP/ GOAT			0		0		0		0		0		0
21	Goat rearing	Pradhan Mantri MUDRA Yojana (PMMY)	50	1000000	10	200000	10	200000	10	200000	10	200000	10	200000
VIII	FISHERIES			0		0		0		0		0		0
22	Fish Culture	Pradhan Mantri MUDRA Yojana (PMMY)/ PM Matsya sampada yojana	5	1250000	1	250000	1	250000	1	250000	1	250000	1	250000
IX	ALLIED ACTIVITIES			0		0		0		0		0		0
23	Rice Mills - Modernisation	Sub Mission on Agricultural Mechanization (SMAM)	2	10000000		0	1	5000000		0		0	1	5000000
24	Pulses Processing unit	Sub Mission on Agricultural Mechanization (SMAM)	2	5000000	0	0		0	1	2500000	1	2500000		0
25	Cottage Industries	MAHILA UDAYAM NIDHI (MUN)	30	7500000	5	1250000	5	1250000	10	2500000	5	1250000	5	1250000
26	Flour Mills	Sub Mission on Agricultural Mechanization (SMAM)	2	5000000	1	2500000		0	1	2500000	0	0	0	0
27	Banana Chips and snack items	Sub Mission on Agricultural Mechanization (SMAM)	2	600000	1	300000	1	300000		0	0	0		0
28	Masala Powder production unit	Sub Mission on Agricultural Mechanization (SMAM)	1	2500000		0	0	0	1	2500000	0	0		0
X	CONSTRUCTION OF STORAGE FACILITIES			0		0		0		0		0		0
29	Market yards-Paddy purchase centre	National Horticulture Mission (NHM)	2000	4000000		0	2000	4000000		0	0	0		0
30	Sales units for pulses	National Horticulture Mission (NHM)	2	300000	0	0	0	0	1	150000	1	150000	0	0
31	Vermi Composting (150 TPA)	Organic Farming Scheme in Department of Horticulture	1	650000	1	650000		0		0	0	0		0
	Total (E)			74270000		17840000		18210000		18195000		10145000		9880000
F	Grand Total [F=A+B+C+D+E]			112395980		30736100		27761100		28196100		13697400		12005280

SL No	Activities to be Carried out	Source of Fund	Total Budget		Year-I		Year-II		Year-III		Year-IV		Year-V	
			Unit	Amount (INR)	Unit	Amount (INR)	Unit	Amount (INR)	Unit	Amount (INR)	Unit	Amount (INR)	Unit	Amount (INR)
TRAININGS, MEETINGS AND AWARENESS PROGRAMS														
G. EDUCATION														
1	Awareness camp and workshop on early childhood care & education with guardians, Anganwadi Workers and community members for bringing them to AWC .(Twice a year)	Will be done in coordination with concerned department officials	10	20000	2	4000	2	4000	2	4000	2	4000	2	4000
2	Monthly visit by Anganwadi Workers and SHG leaders to every household for developing awareness of mothers on early childhood care & education	Will be done in coordination with concerned department officials	60	0	12	0	12	0	12	0	12	0	12	0
3	Special training for guardians of children under 6 years with special needs.(Physically Challenged)	Will be done in coordination with concerned department officials	5	0	1	0	1	0	1	0	1	0	1	0
4	Awareness camp on primary and upper-primary education with drop-out children and their guardians for bringing them back to school (twice a year)	Will be done in coordination with concerned department officials	10	0	2	0	2	0	2	0	2	0	2	0
5	Special coaching support to the slow learners for their retention in primary and upper-primary education	Will be done in coordination with concerned department officials	60	60000	12	12000	12	12000	12	12000	12	12000	12	12000
6	Collection of food grains and vegetables from neighbor hoods for value addition to the mid-day meal & regular monitoring about its quality	Will be done in coordination with concerned department officials	60	0	12	0	12	0	12	0	12	0	12	0
7	Awareness camp with teachers, guardians, community members and others on quality education and their respective roles (separately for primary and upper-primary education)	MGNREGS	20	40000	4	8000	4	8000	4	8000	4	8000	4	8000
8	Tree plantation, fencing, cleaning classrooms etc. for creating enabling environment and cleanliness in school campus separately for primary and upper-primary schools	(Plantation alone)	10	100000	2	20000	2	20000	2	20000	2	20000	2	20000

SL No	Activities to be Carried out	Source of Fund	Total Budget		Year-I		Year-II		Year-III		Year-IV		Year-V	
			Unit	Amount (INR)	Unit	Amount (INR)	Unit	Amount (INR)	Unit	Amount (INR)	Unit	Amount (INR)	Unit	Amount (INR)
9	Forming Kitchen garden in the school campus	NRLM	5	5000	1	1000	1	1000	1	1000	1	1000	1	1000
10	Organising cultural programme, essay and quiz competition on quality of education in upper-primary and secondary schools	Will be done in coordination with concerned department officials	10	50000	2	10000	2	10000	2	10000	2	10000	2	10000
11	Prize to a few girls and boys for regular attendance in primary and upper-primary schools	Will be done in coordination with concerned department officials	10	50000	2	10000	2	10000	2	10000	2	10000	2	10000
12	Introduction of physical education in primary schools	Will be done in coordination with concerned department officials	60	0	12	0	12	0	12	0	12	0	12	0
13	Fencing around the boundary of primary schools with community initiative and contribution	Will be done in coordination with concerned department officials	5	100000	1	20000	1	20000	1	20000	1	20000	1	20000
14	Special coaching for rural youths for guiding them in preparation for appearing in various recruitment examinations	Will be done in coordination with concerned department officials	60	60000	12	12000	12	12000	12	12000	12	12000	12	12000
15	Special assistance for successful and regular implementation of School Health Programme	Will be done in coordination with concerned department officials	10	0	2	0	2	0	2	0	2	0	2	0
16	Conducting PTA (Parents Teachers Association) meeting in School	Will be done in coordination with concerned department officials	60	60000	12	12000	12	12000	12	12000	12	12000	12	12000
17	Conducting PTA (Parents Teachers Association) meeting in Anganwadi	Will be done in coordination with concerned department officials	60	30000	12	6000	12	6000	12	6000	12	6000	12	6000
18	Collection and compilation of key information on Education Sector at regular intervals (monthly, half-yearly, quarterly and annually)	Will be done in coordination with concerned department officials	20	0	4	0	4	0	4	0	4	0	4	0
19	Collection/updation and compilation of data and preparation of annual plan for the Education Sector for the next year	Will be done in coordination with concerned department officials	5	0	1	0	1	0	1	0	1	0	1	0
Total (G)				575000		115000		115000		115000		115000		115000

SL No	Activities to be Carried out	Source of Fund	Total Budget		Year-I		Year-II		Year-III		Year-IV		Year-V	
			Unit	Amount (INR)	Unit	Amount (INR)	Unit	Amount (INR)	Unit	Amount (INR)	Unit	Amount (INR)	Unit	Amount (INR)
H. PUBLIC HEALTH AND SANITATION														
20	Awareness camp with Health workers, Anganwadi workers, midwives, SHG members and community members on Health & Family Welfare, Nutrition and Public Health issues	Poshan abhiyan	10	10000	2	2000	2	2000	2	2000	2	2000	2	2000
21	Awareness camp on mother & child care issues and nutritional aspects with pregnant women and mothers of 0-2 year children (twice in a year) on pre-natal and post-natal care, timely birth and death registration etc	Poshan abhiyan	10	0	2	0	2	0	2	0	2	0	2	0
22	Awareness camp on immunization and regular course of Vitamin A for all children	Will be done in coordination with concerned department officials	30	0	6	0	6	0	6	0	6	0	6	0
23	Awareness camp with mothers on birth weight of children and regular attendance in AWCs	Will be done in coordination with concerned department officials	60	60000	12	12000	12	12000	12	12000	12	12000	12	12000
24	Awareness camp on right age of marriage and safe motherhood (twice a year).	Will be done in coordination with concerned department officials	10	0	2	0	2	0	2	0	2	0	2	0
25	Special financial support for taking patients of accident/emergency/delivery cases to health centre or hospitals	Will be done in coordination with concerned department officials	5	100000	1	20000	1	20000	1	20000	1	20000	1	20000
26	Regular health camps with initiative from SHGs	Will be done in coordination with concerned department officials	20	100000	4	20000	4	20000	4	20000	4	20000	4	20000
27	Special assistance to distressed and poorest households for medical treatment	Will be done in coordination with concerned department officials	60	0	12	0	12	0	12	0	12	0	12	0
28	Cleaning of roadside harmful weeds e.g. parthenium plants	Will be done in coordination with concerned department officials	60	60000	12	12000	12	12000	12	12000	12	12000	12	12000

SL No	Activities to be Carried out	Source of Fund	Total Budget		Year-I		Year-II		Year-III		Year-IV		Year-V	
			Unit	Amount (INR)	Unit	Amount (INR)	Unit	Amount (INR)	Unit	Amount (INR)	Unit	Amount (INR)	Unit	Amount (INR)
29	Initiative by communities for ensuring access to safe drinking water by regular application of bleaching powder to wells, repairing and maintenance of platforms of tube wells	Will be done in coordination with concerned department officials	60	60000	12	12000	12	12000	12	12000	12	12000	12	12000
30	Installation/repairing and maintenance of drinking water sources	Will be done in coordination with concerned department officials	60	120000	12	24000	12	24000	12	24000	12	24000	12	24000
31	Awareness camp on environmental upgradation, maintenance of bio-diversity etc.	Will be done in coordination with concerned department officials	20	0	4	0	4	0	4	0	4	0	4	0
32	Collection/updation and compilation of data and preparation of annual plan for the Public Health Sector for the next year	Will be done in coordination with concerned department officials	5	0	1	0	1	0	1	0	1	0	1	0
33	Collection and compilation of key information on Public Health Sector and special diseases at regular intervals	Will be done in coordination with concerned department officials	20	0	4	0	4	0	4	0	4	0	4	0
Total (H)				510000		102000		102000		102000		102000		102000

I. WOMEN & CHILD DEVELOPMENT AND SOCIAL DEVELOPMENT

34	Meeting to be conducted VCPC (Village Child Protection Committee)	Will be done in coordination with concerned department officials	60	60000	12	12000	12	12000	12	12000	12	12000	12	12000
35	Create awareness to the parents to marry their Children after 18 years completed	Will be done in coordination with concerned department officials	20	0	4	0	4	0	4	0	4	0	4	0
36	Create awareness to resgister their child in the Anganwadis and give nutritious food to their children	Poshan abhiyan	10	0	2	0	2	0	2	0	2	0	2	0
37	Create awareness to the Women to reagister their pregnancy in the loacal PHC and also for the institutional safe delivery	Will be done in coordination with concerned department officials	20	0	4	0	4	0	4	0	4	0	4	0

SL No	Activities to be Carried out	Source of Fund	Total Budget		Year-I		Year-II		Year-III		Year-IV		Year-V	
			Unit	Amount (INR)	Unit	Amount (INR)	Unit	Amount (INR)	Unit	Amount (INR)	Unit	Amount (INR)	Unit	Amount (INR)
38	Meeting with Community based organisations	Will be done in coordination with concerned department officials	20	20000	4	4000	4	4000	4	4000	4	4000	4	4000
39	Awareness camp on legal rights of women for their empowerment and eradication of gender discrimination and against child labour (once a year)	Will be done in coordination with concerned department officials	5	0	1	0	1	0	1	0	1	0	1	0
40	Awareness camp on guidelines of different government schemes and programmes for women	Will be done in coordination with concerned department officials	20	20000	4	4000	4	4000	4	4000	4	4000	4	4000
41	Special awareness camp on SHG formation and initiative to bring all poor women in SHGs	Will be done in coordination with concerned department officials	60	0	12	0	12	0	12	0	12	0	12	0
42	Special assistance to distressed and deprived women for providing them with social security and livelihoods support	Will be done in coordination with concerned department officials	60	0	12	0	12	0	12	0	12	0	12	0
43	Special awareness camps with adolescent girls and young ladies on gender discrimination and women's empowerment	Will be done in coordination with concerned department officials	20	40000	4	8000	4	8000	4	8000	4	8000	4	8000
44	Special skill development training and necessary assistance to distressed and marginalised women and families having child labours for their social security and livelihoods enhancement	Will be done in coordination with concerned department officials	20	200000	4	40000	4	40000	4	40000	4	40000	4	40000
45	Special assistance to SHGs for recognising their active involvement in social development programmes	Will be done in coordination with concerned department officials	20	100000	4	20000	4	20000	4	20000	4	20000	4	20000
46	Skill development training (subject wise) to those SHG members who remain out of assistance under any regular programme	Will be done in coordination with concerned department officials	10	100000	2	20000	2	20000	2	20000	2	20000	2	20000

SL No	Activities to be Carried out	Source of Fund	Total Budget		Year-I		Year-II		Year-III		Year-IV		Year-V	
			Unit	Amount (INR)	Unit	Amount (INR)	Unit	Amount (INR)	Unit	Amount (INR)	Unit	Amount (INR)	Unit	Amount (INR)
47	Collection and compilation of key information on Women & Child Development Sector at regular intervals (monthly, half-yearly, quarterly and annually)	Will be done in coordination with concerned department officials	20	0	4	0	4	0	4	0	4	0	4	0
48	Collection/updation and compilation of data and preparation of annual plan for the Women & Child Development Sector for the next year	Will be done in coordination with concerned department officials	5	0	1	0	1	0	1	0	1	0	1	0
Total (I)				540000		108000		108000		108000		108000		108000

J. ECONOMIC DEVELOPMENT- LIVELIHOOD, AGRICULTURE AND ALLIED ACTIVITIES

49	Forming farmers group /club and register new and existing groups with NABARD.	Will be done in coordination with concerned department officials	50	0	10	0	10	0	10	0	10	0	10	0
50	Nursery raising by poor women's SHGs for social forestry and vegetative cover on the fallow lands on lease (as an additional livelihood option for these SHGs)	MGNREGS	5	100000	1	20000	1	20000	1	20000	1	20000	1	20000
51	Utilisation of every inch of fallow and under-utilised land by the side of the bank of irrigation canal/river/ large water bodies either through social forestry or with fruit orchard or any other plantation for productive purpose	MGNREGS	5	250000	1	50000	1	50000	1	50000	1	50000	1	50000
52	Awareness camp with farmers on crop rotation, improvement in soil quality, maximum return, optimum land utilisation etc. (once a year)	National food security mission	5	50000	1	10000	1	10000	1	10000	1	10000	1	10000
53	Training of selected farmers on high yielding good quality seeds and storage at local level for increased production & productivity and assurance of good quality of seeds.	Development and Strengthening of Infrastructure Facilities for Production and Distribution of Quality Seeds scheme	5	625000	1	125000	1	125000	1	125000	1	125000	1	125000

SL No	Activities to be Carried out	Source of Fund	Total Budget		Year-I		Year-II		Year-III		Year-IV		Year-V	
			Unit	Amount (INR)	Unit	Amount (INR)	Unit	Amount (INR)	Unit	Amount (INR)	Unit	Amount (INR)	Unit	Amount (INR)
54	Training on floriculture or cultivation of medicinal plants & their marketing aspects along with necessary assistance for taking up this activity by SHGs	Will be done in coordination with concerned department officials	5	750000	1	150000	1	150000	1	150000	1	150000	1	150000
55	Interactive session with extension workers of Agriculture, Horticulture, Fisheries and Forest Departments working at Block/GP level and progressive farmers on introduction and dissemination of new varieties and alternative practices for improvement in the livelihood opportunities.	Will be done in coordination with concerned department officials	5	50000	1	10000	1	10000	1	10000	1	10000	1	10000
56	Demonstration of alternative crops like oil seeds, pulses, vegetables and other cash crops (Iac, cashew, betel leaf, mulberry, sericulture etc.) in the fields of poor and marginalised farmers.	Integrated scheme of Oilseeds, pulses, Oilpalm, Maize	5	125000	1	25000	1	25000	1	25000	1	25000	1	25000
57	Workshop cum awareness camp on bad effects of over-use of chemical fertilisers, promotion of organic manures and IPM for development of environment friendly agricultural practices (twice a year)	Paramparagat krishi vikas yojana	10	1500000	2	300000	2	300000	2	300000	2	300000	2	300000
58	Hand-holding training on mushroom cultivation, vermi-compost culture etc. and marketing and other necessary support to SHGs formed by representatives from poor and marginalised families.	Will be done in coordination with concerned department officials	10	250000	2	50000	2	50000	2	50000	2	50000	2	50000
59	Exposure visit to nearby areas for getting an idea on integrating farming and advance agricultural practices with GUS members, farmers and selected SHG members	Will be done in coordination with concerned department officials	5	100000	1	20000	1	20000	1	20000	1	20000	1	20000

SL No	Activities to be Carried out	Source of Fund	Total Budget		Year-I		Year-II		Year-III		Year-IV		Year-V	
			Unit	Amount (INR)	Unit	Amount (INR)	Unit	Amount (INR)	Unit	Amount (INR)	Unit	Amount (INR)	Unit	Amount (INR)
60	Excavation or de-siltation or removal of water hyacinths from irrigation channels/canals/ponds with people's initiative for improving the scope of irrigation and scientific aquaculture/ fish cultivation	CSR/MGNREGS	5	1000000	1	200000	1	200000	1	200000	1	200000	1	200000
61	Collection and compilation of key information on Agriculture & Allied Sector at regular intervals (monthly, half-yearly, quarterly and annually)	Will be done in coordination with concerned department officials	20	0	4	0	4	0	4	0	4	0	4	0
62	Awareness camp with artisans on different government programmes for cottage & small scale industries for their livelihood develop	Will be done in coordination with concerned department officials	5	75000	1	15000	1	15000	1	15000	1	15000	1	15000
63	Training on processing of locally produced off-farm products and value addition to those along with marketing aspects for revival of local industries and expansion of livelihood opportunities.	Will be done in coordination with concerned department officials	10	250000	2	50000	2	50000	2	50000	2	50000	2	50000
64	Formation of cooperative society with all artisans for improvement of their livelihoods and availing of the facilities of a society	Will be done in coordination with concerned department officials	5	0	1	0	1	0	1	0	1	0	1	0
65	Skill development and technical training as per local need and demand for expansion of livelihoods in the Industry sector	Will be done in coordination with concerned department officials	10	1500000	2	300000	2	300000	2	300000	2	300000	2	300000
66	Collection and compilation of key information on the Industry sector at regular intervals (monthly, half-yearly, quarterly and annually)	Will be done in coordination with concerned department officials	20	0	4	0	4	0	4	0	4	0	4	0
Total (J)				6625000		1325000		1325000		1325000		1325000		1325000
K	Grand Total [K=G+H+I+J]			8250000		1650000		1650000		1650000		1650000		1650000
Budget Total [F + K]				120645980		32386100		29411100		29846100		15347400		13655280

CHAPTER - 9



GPDP IMPLEMENTATION STRATEGY

TOTAL ACTION PLAN REPORT OF KULIMATHUR PANCHAYAT FOR THE PERIOD 2021-2026

A. TOTAL BUDGET FOR THE PERIOD 2021-2026

SL	Particulars	Budget Amount (INR)
1	Total Budget	112395980

B. SECTOR WISE BUDGET

SL	Sectors	Budget Amount (INR)
A	Education	2330000
B	Public Health and Sanitation	2068500
C	Women & Child Development and Social Development	225000
D	Infrastructure, Basic Amenities and Miscellaneous	33502480
E	Economic Development- Livelihood, Agriculture and Allied Activities	74270000
	Total Budget	112395980

C. SCHEME WISE BUDGET

SL	Particulars of the Schemes	Budget Amount (INR)
1	Common service centre scheme - National e-governance plan	300000
2	Dairy Entrepreneurship Development Scheme(DEDS)	15670000
3	Fifteenth Finance Commission (FFC)	16575000
4	Assistance for funeral rites scheme (TN Govt) (SC/ST)	210000
5	Integrated Child Development Scheme (ICDS)	930000
6	Khelo India	550000
7	Land development scheme/MGNREGS	1260000
8	MAHILA UDAYAM NIDHI (MUN)	7500000

SL	Particulars of the Schemes	Budget Amount (INR)
9	Member of Parliament Local Area Development Scheme (MPLADS)	2450000
10	MGNREGS	650000
11	MGNREGS/SBM (G)	792000
12	Mission for integrated development of horticulture	75000
13	National Horticulture Mission (NHM)	5675000
14	Organic Farming Scheme in Department of Horticulture	650000
15	Pradhan Mantri Awas Yojana (PMAY)	17052480
16	Pradhan Mantri MUDRA Yojana (PMMY)	4250000
17	Pradhan Mantri Ujjwala Yojana	76500
18	SAMAGRA SHIKSHA	300000
19	Scheme for development of community halls by TN Govt.	1600000
20	Sub Mission on Agricultural Mechanization (SMAM)	25140000
21	Swachh Bharat Abhiyaan	300000
22	SWAJAL SCHEME	150000
23	Corporate Social Responsibility (CSR)	10240000
	Budget Total	112395980

D. ACTIVITY WISE BUDGET

1. Scheme: Common service centre scheme - National e-governance plan						Rs. 300000
SL No	Name of the activity	Sector	Location of the Asset	Works approved by Village Panchayat	Estimated Cost (INR)	Source of Fund
1	No. of CSCs in the Village (Common Service Centre)	Technology	Kulimathur	1 Nos	300000	Common service centre scheme - National e-governance plan
2. Scheme: Dairy Entrepreneurship Development Scheme(DEDS)						Rs. 15670000
SL No	Name of the activity	Sector	Location of the Asset	Works approved by Village Panchayat	Estimated Cost (INR)	Source of Fund
1	Farming with Cows (1+1)	Livelihood	Kulimathur	80 Nos	8800000	Dairy Entrepreneurship Development Scheme(DEDS)
2	Farming with cows expansion for exsisting	Livelihood	Kulimathur	18 Nos	1980000	Dairy Entrepreneurship Development Scheme(DEDS)
3	Farming with Buffaloes (1+1)	Livelihood	Kulimathur	1 Nos	140000	Dairy Entrepreneurship Development Scheme(DEDS)
4	Commercial Diary (5+5)	Business	Kulimathur	5 Nos	3750000	Dairy Entrepreneurship Development Scheme (DEDS)
5	Fodder Cultivation	Livelihood	Kulimathur	100 Nos	1000000	Dairy Entrepreneurship Development Scheme (DEDS)/ Animal Husbandry/ MGNREGS (Perennial Crops Only)
3. Scheme: Fifteenth Finance Commission (FFC)						Rs. 15670000
SL No	Name of the activity	Sector	Location of the Asset	Works approved by Village Panchayat	Estimated Cost (INR)	Source of Fund
1	Drainage construction Anthali Kalamman koil st	Sanitation	Kulimathur	200 meters	300000	Fifteenth Finance Commission (FFC)/MGNREGS
2	Total metal (Thar) Road (km) 1. Mainroad to Adhidraavidar Street 2. Anthali Kalamman koil street 3. Anthali Vadakku street	Road	Kulimathur	1300 Meters	3250000	Fifteenth Finance Commission (FFC)/MLA CDS/SCPAR

SL No	Name of the activity	Sector	Location of the Asset	Works approved by Village Panchayat	Estimated Cost (INR)	Source of Fund
3	Total concrete Road / Street (km) Kulimathur road and streets	Road	Kulimathur	1100 meters	3300000	Fifteenth Finance Commission (FFC)/MLA CDS/SCPAR/MGNREGS
4	Solar Light in 10 Streets with 2 posts per street	Electrification	Kulimathur	20 Nos	400000	Fifteenth Finance Commission (FFC)
5	Establishing Solar Lights to Households	Electrification	Kulimathur	100 Nos	1000000	Fifteenth Finance Commission (FFC)
6	Street lights from Busstop to village	Electrification	Kulimathur	1 Nos	200000	Fifteenth Finance Commission (FFC)
7	Borewells/Tubewells	Irrigation	Kulimathur	65 Nos	8125000	NFSM/Fifteenth Finance Commission (FFC)/JJM/MLA CDS/MP LAD

4. Scheme: Assistance for funeral rites scheme (TN Govt) (SC/ST)

Rs. 210000

SL No	Name of the activity	Sector	Location of the Asset	Works approved by Village Panchayat	Estimated Cost (INR)	Source of Fund
1	Cart to Take the Deadbodies to burial Ground	Social	Kulimathur	2 Nos	150000	Assistance for funeral rites scheme (TN Govt) (SC/ST)
2	Dead body freezer set	Social	Kulimathur	1 Nos	60000	Assistance for funeral rites scheme (TN Govt) (SC/ST)

5. Scheme: Fifteenth Finance Commission (FFC)

Rs. 930000

SL No	Name of the activity	Sector	Location of the Asset	Works approved by Village Panchayat	Estimated Cost (INR)	Source of Fund
1	Anganwadi Toilet Construction / renovation	Sanitation	Kulimathur	2 Nos	30000	Integrated Child Development Scheme (ICDS) / MGNREGS (NEW ONLY)
2	Compound wall construction for Anganwadi	Education	Kulimathur	300 Sq.ft	900000	Integrated Child Development Scheme (ICDS)

6. Scheme: Khelo India							Rs. 550000
SL No	Name of the activity	Sector	Location of the Asset	Works approved by Village Panchayat	Estimated Cost (INR)	Source of Fund	
1	Form and create multiple sports/ games pitch in the playground at school	Sports	Kulimathur	2 Nos	400000	Khelo India	
2	Village Playground Renovation	Sports	Kulimathur	1 Nos	150000	Khelo India	

7. Scheme: Land development scheme/MGNREGS							Rs. 1260000
SL No	Name of the activity	Sector	Location of the Asset	Works approved by Village Panchayat	Estimated Cost (INR)	Source of Fund	
1	Fallow Land Development	Land Development	Kulimathur	12 HA	1260000	Land development scheme/ MGNREGS	

8. Scheme: MAHILA UDAYAM NIDHI (MUN)							Rs. 7500000
SL No	Name of the activity	Sector	Location of the Asset	Works approved by Village Panchayat	Estimated Cost (INR)	Source of Fund	
1	Cottage Industries	Livelihood	Kulimathur	30 Nos	7500000	MAHILA UDAYAM NIDHI (MUN)	

9. Scheme: MGNREGS							Rs. 650000
SL No	Name of the activity	Sector	Location of the Asset	Works approved by Village Panchayat	Estimated Cost (INR)	Source of Fund	
1	Construction of Compost Pits	Sanitation	Kulimathur	2 Nos	200000	MGNREGS	
2	Burial Ground for 3 streets	Social	Kulimathur	3 Nos	450000	MGNREGS	

10. Scheme: Swach Bharat Mission (G)							Rs. 792000
SL No	Name of the activity	Sector	Location of the Asset	Works approved by Village Panchayat	Estimated Cost (INR)	Source of Fund	
1	Toilet construction	Sanitation	Kulimathur	66 Nos	792000	SBM(G)	

11. Scheme: Member of Parliament Local Area Development Scheme (MPLADS)/MLACDS							Rs. 2450000
SL No	Name of the activity	Sector	Location of the Asset	Works approved by Village Panchayat	Estimated Cost (INR)	Source of Fund	
1	Library Building renovation Kulimathur	Education	Kulimathur	1 Nos	300000	Member of Parliament Local Area Development Scheme (MPLADS)/MLACDS	
2	Construction of Panchayat office Building	Infrastructure	Kulimathur	1 Nos	2000000	Member of Parliament Local Area Development Scheme (MPLADS)/MGNREGS	
3	Panchayath Office Equipments of Computer, Printer, UPS , Invertor	Infrastructure	Kulimathur	1 Nos	150000	Member of Parliament Local Area Development Scheme (MPLADS)/Village Panchayat GF	
12. Scheme: Mission for Integrated Development of Horticulture							Rs. 75000
SL No	Name of the activity	Sector	Location of the Asset	Works approved by Village Panchayat	Estimated Cost (INR)	Source of Fund	
1	Formation of Kitchen Garden in the houses	Sanitation	Kulimathur	150 Nos	75000	Mission for integrated development of horticulture	
13. Scheme: National Horticulture Mission (NHM)/MGNREGS							Rs. 5675000
SL No	Name of the activity	Sector	Location of the Asset	Works approved by Village Panchayat	Estimated Cost (INR)	Source of Fund	
1	Mango	Horticulture	Kulimathur	2.5 HA	437500	National Horticulture Mission (NHM)/MGNREGS	
2	Coconut	Horticulture	Kulimathur	2.5 HA	437500	National Horticulture Mission (NHM)/MGNREGS	
3	Other Fruit crops	Horticulture	Kulimathur	2.5 HA	500000	National Horticulture Mission (NHM)/MGNREGS	
4	Market yards-Paddy purchase centre	Marketing	Kulimathur	2000 Sq.ft	4000000	National Horticulture Mission (NHM)	
5	Sales units for pulses	Marketing	Kulimathur	2 Nos	300000	National Horticulture Mission (NHM)	

14. Scheme: Organic Farming Scheme in Department of Horticulture						Rs. 650000
SL No	Name of the activity	Sector	Location of the Asset	Works approved by Village Panchayat	Estimated Cost (INR)	Source of Fund
1	Vermi Composting (150 TPA)	Organic Farming	Kulimathur	1 Nos	650000	Organic Farming Scheme in Department of Horticulture

15. Scheme: Pradhan Mantri Awas Yojana (PMAY)						Rs. 17052480
SL No	Name of the activity	Sector	Location of the Asset	Works approved by Village Panchayat	Estimated Cost (INR)	Source of Fund
1	No of Pacca Houses	Housing	Kulimathur	62 Nos	17052480	Pradhan Mantri Awas Yojana (PMAY)

16. Scheme: Pradhan Mantri MUDRA Yojana (PMMY)						Rs. 4250000
SL No	Name of the activity	Sector	Location of the Asset	Works approved by Village Panchayat	Estimated Cost (INR)	Source of Fund
1	Broilers (1000 birds)	Livelihood	Kulimathur	5 Nos	1400000	Pradhan Mantri MUDRA Yojana (PMMY)
2	Native Chicken farms	Livelihood	Kulimathur	50 Nos	500000	Pradhan Mantri MUDRA Yojana (PMMY)
3	Poultry Hatchery	Livelihood	Kulimathur	1 Nos	100000	Pradhan Mantri MUDRA Yojana (PMMY)
4	Goat rearing	Livelihood	Kulimathur	50 Nos	1000000	Pradhan Mantri MUDRA Yojana (PMMY)
5	Fish Culture	Livelihood	Kulimathur	5 Nos	1250000	Pradhan Mantri MUDRA Yojana (PMMY)/ PM Matsya sampada yojana

17. Scheme: Pradhan Mantri Ujjwala Yojana						Rs. 76500
SL No	Name of the activity	Sector	Location of the Asset	Works approved by Village Panchayat	Estimated Cost (INR)	Source of Fund
1	House holds need clean energy (LPG, Bio-Gas)	Energy	Kulimathur	45 Nos	76500	Pradhan Mantri Ujjwala Yojana

18. Scheme: SAMAGRA SHIKSHA						Rs. 300000
SL No	Name of the activity	Sector	Location of the Asset	Works approved by Village Panchayat	Estimated Cost (INR)	Source of Fund
1	Projector for teaching the students smart classes-Anthali primary school	Education	Kulimathur	1 Nos	300000	SAMAGRA SHIKSHA

19. Scheme: Scheme for development of community halls by TN Govt/						Rs. 1600000
SL No	Name of the activity	Sector	Location of the Asset	Works approved by Village Panchayat	Estimated Cost (INR)	Source of Fund
1	Community hall at Anthali	Infrastructure	Kulimathur	1 Nos	1500000	Scheme for development of community halls by TN Govt/ Member of Parliament Local Area Development Scheme (MPLADS)/ SCPAR/MLA CDS
2	Furnitures for the Community Halls	Infrastructure	Kulimathur	1 Nos	100000	Scheme for development of community halls by TN Govt/

20. Scheme: Sub Mission on Agricultural Mechanization (SMAM)						Rs. 25140000
SL No	Name of the activity	Sector	Location of the Asset	Works approved by Village Panchayat	Estimated Cost (INR)	Source of Fund
1	Tractors with trailer	Agri Machineries	Kulimathur	1 Nos	950000	Sub Mission on Agricultural Mechanization (SMAM)
2	Power tillers	Agri Machineries	Kulimathur	1 Nos	225000	Sub Mission on Agricultural Mechanization (SMAM)
3	Rotovator	Agri Machineries	Kulimathur	1 Nos	200000	Sub Mission on Agricultural Mechanization (SMAM)
4	Motor sprayer	Agri Machineries	Kulimathur	5 Nos	250000	Sub Mission on Agricultural Mechanization (SMAM)
5	Manual sprayer	Agri Machineries	Kulimathur	5 Nos	15000	Sub Mission on Agricultural Mechanization (SMAM)
6	Purchase Kubota	Agri Machineries	Kulimathur	2 Nos	400000	Sub Mission on Agricultural Mechanization (SMAM)

SL No	Name of the activity	Sector	Location of the Asset	Works approved by Village Panchayat	Estimated Cost (INR)	Source of Fund
7	Rice Mills - Modernisation	Production	Kulimathur	2 Nos	10000000	Sub Mission on Agricultural Mechanization (SMAM)
8	Pulses Processing unit	Production	Kulimathur	2 Nos	5000000	Sub Mission on Agricultural Mechanization (SMAM)
9	Flour Mills	Production	Kulimathur	2 Nos	5000000	Sub Mission on Agricultural Mechanization (SMAM)
10	Banana Chips and snack items	Production	Kulimathur	2 Nos	600000	Sub Mission on Agricultural Mechanization (SMAM)
11	Masala Powder production unit	Production	Kulimathur	1 Nos	2500000	Sub Mission on Agricultural Mechanization (SMAM)

21. Scheme: Swachh bharat abhiyan

Rs. 300000

SL No	Name of the activity	Sector	Location of the Asset	Works approved by Village Panchayat	Estimated Cost (INR)	Source of Fund
1	Vehicle for Waste Collection	Sanitation	Kulimathur	2 Nos	300000	Swachh bharat abhiyan

22. Scheme: SWAJAL SCHEME

Rs. 150000

SL No	Name of the activity	Sector	Location of the Asset	Works approved by Village Panchayat	Estimated Cost (INR)	Source of Fund
1	India Mark II Hand Pumb, Street wise Hand Pumb for 5 streets	Drinking water	Kulimathur	5 Nos	150000	SWAJAL SCHEME

23. Scheme: Corporate Social Responsibility (CSR)

Rs. 10240000

SL No	Name of the activity	Sector	Location of the Asset	Works approved by Village Panchayat	Estimated Cost (INR)	Source of Fund
1	School building renovation Kulimathur	Eductaion	Kulimathur	1 Nos	250000	Corporate Social Responsibility (CSR)/CSIDS
2	Anganwadi Centre Building Construction / Renovation Anthali Pillaiyar koil street, Mathakoil street, Kulimathur Melatheru	Eductaion	Kulimathur	3 Nos	450000	Corporate Social Responsibility (CSR)/MGNREGS

SL No	Name of the activity	Sector	Location of the Asset	Works approved by Village Panchayat	Estimated Cost (INR)	Source of Fund
3	Steps at River bang	Social	Kulimathur	2 Nos	400000	Corporate Social Responsibility (CSR)/MGNREGS(ROAD FORMATION AND SINGLE LAYER WBM ONLY)/Village Panchayat GF
4	Ration Shops (Public Distribution System) building construction	Infrastructure	Kulimathur	500 Nos	1000000	Corporate Social Responsibility (CSR)/MLACDS/MGNREGS
5	Compound wall to Temple	Social	Kulimathur	200	600000	Corporate Social Responsibility (CSR)
6	Common Toilet to be renovated -Anthali Mathakoil street	Sanitation	Kulimathur	1 Nos	300000	Corporate Social Responsibility (CSR)
7	Community Hall to be renovated -Adhidraavidar street	Infrastructure	Kulimathur	1 Nos	200000	Corporate Social Responsibility (CSR)/AMMA Adhi Dravidar Habitation Improvement scheme
8	Mini water tanks must be renovated Anthali, pillaiyar koil st, mathakoil st, melatheru	Drinking water	Kulimathur	8 Nos	240000	Corporate Social Responsibility (CSR)
9	Renovation work of VAO office	Infrastructure	Kulimathur	1 Nos	150000	Corporate Social Responsibility (CSR)
10	Renovation of Anthali pillaiyar koil st kulam	Sanitation	Kulimathur	1 Nos	200000	Corporate Social Responsibility (CSR)
11	Construction of Mini water tanks at Anthali and Kalamman koil street	Drinking water	Kulimathur	2 Nos	300000	Corporate Social Responsibility (CSR)/FFC
12	OHT to be renovated Anthali	Drinking water	Kulimathur	1 Nos	150000	Corporate Social Responsibility (CSR)/FFC
13	Construction of retaining wall for pond	Irrigation	Kulimathur	2000 Meters	6000000	Corporate Social Responsibility (CSR)/Village Panchayat GF/ MGNREGS

CHAPTER - 10



MONITORING AND EVALUATION

1. DETAILS OF WORKS THAT HAVE TO BE STARTED IN THE FIRST QUARTER

SL No	Activities to be Carried out	Source of Fund	Year-I		Implementing Period
			Unit	Amount (INR)	
1	Construction of Compost Pits	MGNREGS	1	100000	I Qtr
	Steps at River bang	Corporate Social Responsibility (CSR)/ MGNREGS(ROAD FORMATION AND SINGLE LAYER WBM ONLY)/Village Panchayat GF	1	200000	I & IV Qtr
2	Formation of Kitchen Garden in the houses	Mission for integrated development of horticulture	150	75000	I to IV Qtr
3	No of Pacca Houses	PMAY	15	4125600	I to IV Qtr
4	No. of CSCs in the Village (Common Service Centre)	Common service centre scheme - National e-governance plan	1	300000	I Qtr
5	Farming with Cows (1+1)	Dairy Entrepreneurship Development Scheme(DEDS)	20	2200000	I & II Qtr
6	Farming with cows expansion for existing	Dairy Entrepreneurship Development Scheme(DEDS)	18	1980000	I & II Qtr
7	Native Chicken farms	Pradhan Mantri MUDRA Yojana (PMMY)	10	100000	I & II Qtr
8	Poultry Hatchery	Pradhan Mantri MUDRA Yojana (PMMY)	1	100000	I Qtr
9	Cottage Industries	MAHILA UDAYAM NIDHI (MUN)	5	1250000	I, II & III Qtr

SL No	Activities to be Carried out	Source of Fund	Year-I		Implementing Period
			Unit	Amount (INR)	
10	Awareness camp and workshop on early childhood care & education with guardians, Anganwadi Workers and community members for bringing them to AWC .(Twice a year)	Will be done in coordination with concerned department officials	2	4000	I & II Qtr
11	Monthly visit by Anganwadi Workers and SHG leaders to every household for developing awareness of mothers on early childhood care & education	Will be done in coordination with concerned department officials	12	0	I to IV Qtr
12	Special training for guardians of children under 6 years with special needs.(Physically Challenged)	Will be done in coordination with concerned department officials	1	0	I Qtr
13	Awareness camp on primary and upper-primary education with drop-out children and their guardians for bringing them back to school (twice a year)	Will be done in coordination with concerned department officials	2	0	I & II Qtr
14	Special coaching support to the slow learners for their retention in primary and upper-primary education	Will be done in coordination with concerned department officials	12	12000	I to IV Qtr

SL No	Activities to be Carried out	Source of Fund	Year-I		Implementing Period
			Unit	Amount (INR)	
15	Collection of foodgrains and vegetables from neighbourhoods for value addition to the mid-day meal & regular monitoring about its quality	Will be done in coordination with concerned department officials	12	0	I to IV Qtr
16	Awareness camp with teachers, guardians, community members and others on quality education and their respective roles (separately for primary and upper-primary education)	Will be done in coordination with concerned department officials	4	8000	I to IV Qtr
17	Tree plantation, fencing, cleaning classrooms etc. for creating enabling environment and cleanliness in school campus separately for primary and upper-primary schools	MGNREGS(Plantation alone)	2	20000	I & II Qtr
18	Introduction of physical education in primary schools	Will be done in coordination with concerned department officials	12	0	I to IV Qtr
19	Special coaching for rural youths for guiding them in preparation for appearing in various recruitment examinations	Will be done in coordination with concerned department officials	12	12000	I to IV Qtr

SL No	Activities to be Carried out	Source of Fund	Year-I		Implementing Period
			Unit	Amount (INR)	
20	Conducting PTA (Parents Teachers Association) meeting in School	Will be done in coordination with concerned department officials	12	12000	I to IV Qtr
21	Conducting PTA (Parents Teachers Association) meeting in Anganwadi	Will be done in coordination with concerned department officials	12	6000	I to IV Qtr
22	Collection and compilation of key information on Education Sector at regular intervals (monthly, half-yearly, quarterly and annually)	Will be done in coordination with concerned department officials	4	0	I to IV Qtr
23	Awareness camp on mother & child care issues and nutritional aspects with pregnant women and mothers of 0-2 year children (twice in a year) on pre-natal and post-natal care, timely birth and death registration etc	Poshan abhiyan	2	0	I & III Qtr
24	Awareness camp on immunization and regular course of Vitamin A for all children	Will be done in coordination with concerned department officials	6	0	I to IV Qtr
25	Awareness camp with mothers on birth weight of children and regular attendance in AWCs	Will be done in coordination with concerned department officials	12	12000	I to IV Qtr

SL No	Activities to be Carried out	Source of Fund	Year-I		Implementing Period
			Unit	Amount (INR)	
26	Special financial support for taking patients of accident/emergency/delivery cases to health centre or hospitals	Will be done in coordination with concerned department officials	1	20000	I Qtr
27	Regular health camps with initiative from SHGs	Will be done in coordination with concerned department officials	4	20000	I to IV Qtr
28	Special assistance to distressed and poorest households for medical treatment	Will be done in coordination with concerned department officials	12	0	I to IV Qtr
29	Cleaning of roadside harmful weeds e.g. parthenium plants	Will be done in coordination with concerned department officials	12	12000	I to IV Qtr
30	Initiative by communities for ensuring access to safe drinking water by regular application of bleaching powder to wells, repairing and maintenance of platforms of tube wells	Will be done in coordination with concerned department officials	12	12000	I to IV Qtr
31	Installation/repairing and maintenance of drinking water sources	Will be done in coordination with concerned department officials	12	24000	I to IV Qtr
32	Awareness camp on environmental upgradation, maintenance of bio-diversity etc.	Will be done in coordination with concerned department officials	4	0	I to IV Qtr

SL No	Activities to be Carried out	Source of Fund	Year-I		Implementing Period
			Unit	Amount (INR)	
33	Meeting to be conducted VCPC (Village Child Protection Committee)	Will be done in coordination with concerned department officials	12	12000	I to IV Qtr
34	Create awareness to the parents to marry their Children after 18 years completed	Will be done in coordination with concerned department officials	4	0	I to IV Qtr
35	Create awareness to register their child in the Anganwadis and give nutritious food to their children	Poshan abhiyan	2	0	I & II Qtr
36	Create awareness to the Women to register their pregnancy in the local PHC and also for the institutional safe delivery	Will be done in coordination with concerned department officials	4	0	I to IV Qtr
37	Meeting with Community based organisations	Will be done in coordination with concerned department officials	4	4000	I to IV Qtr
38	Awareness camp on guidelines of different government schemes and programmes for women	Will be done in coordination with concerned department officials	4	4000	I to IV Qtr
39	Special awareness camp on SHG formation and initiative to bring all poor women in SHGs	Will be done in coordination with concerned department officials	12	0	I to IV Qtr
40	Special assistance to distressed and deprived women for providing them with social security and livelihoods support	Will be done in coordination with concerned department officials	12	0	I to IV Qtr

SL No	Activities to be Carried out	Source of Fund	Year-I		Implementing Period
			Unit	Amount (INR)	
41	Special awareness camps with adolescent girls and young ladies on gender discrimination and women's empowerment	Will be done in coordination with concerned department officials	4	8000	I to IV Qtr
42	Special skill development training and necessary assistance to distressed and marginalised women and families having child labours for their social security and livelihoods enhancement	Will be done in coordination with concerned department officials	4	40000	I to IV Qtr
43	Special assistance to SHGs for recognising their active involvement in social development programmes	Will be done in coordination with concerned department officials	4	20000	I to IV Qtr
44	Skill development training (subject wise) to those SHG members who remain out of assistance under any regular programme	Will be done in coordination with concerned department officials	2	20000	I & II Qtr
45	Collection and compilation of key information on Women & Child Development Sector at regular intervals (monthly, half-yearly, quarterly and annually)	Will be done in coordination with concerned department officials	4	0	I to IV Qtr

SL No	Activities to be Carried out	Source of Fund	Year-I		Implementing Period
			Unit	Amount (INR)	
46	Forming farmers group /club and register new and existing groups with NABARD.	Will be done in coordination with concerned department officials	10	0	I to IV Qtr
47	Nursery raising by poor women's SHGs for social forestry and vegetative cover on the fallow lands on lease (as an additional livelihood option for these SHGs)	MGNREGS	1	20000	I Qtr
48	Awareness camp with farmers on crop rotation, improvement in soil quality, maximum return, optimum land utilisation etc. (once a year)	National food security mission	1	10000	I Qtr
49	Training of selected farmers on high yielding good quality seeds and storage at local level for increased production & productivity and assurance of good quality of seeds.	Development and Strengthening of Infrastructure Facilities for Production and Distribution of Quality Seeds scheme	1	125000	I Qtr
50	Interactive session with extension workers of Agriculture, Horticulture, Fisheries and Forest Departments working at Block/GP level and progressive farmers on introduction and dissemination of new varieties and alternative practices for improvement in the livelihood opportunities.	Will be done in coordination with concerned department officials	1	10000	I Qtr

SL No	Activities to be Carried out	Source of Fund	Year-I		Implementing Period
			Unit	Amount (INR)	
51	Workshop cum awareness camp on bad effects of over-use of chemical fertilisers, promotion of organic manures and IPM for development of environment friendly agricultural practices (twice a year)	Paramparagat krishi vikas yojana	2	300000	I & II Qtr
52	Collection and compilation of key information on Agriculture & Allied Sector at regular intervals (monthly, half-yearly, quarterly and annually)	Will be done in coordination with concerned department officials	4	0	I to IV Qtr
53	Collection and compilation of key information on the Industry sector at regular intervals (monthly, half-yearly, quarterly and annually)	Will be done in coordination with concerned department officials	4	0	I to IV Qtr



2. DETAILS OF WORKS THAT HAVE TO BE STARTED IN THE SECOND QUARTER

SL No	Activities to be Carried out	Source of Fund	Year-I		Implementing Period
			Unit	Amount (INR)	
1	School building renovation Kulimathur	Corporate Social Responsibility (CSR)/ CSIDS	1	250000	II Qtr
2	Anganwadi Centre Building Construction / Renovation Anthali Pillaiyar koil street, Mathakoil street, Kulimathur Melatheru	Corporate Social Responsibility (CSR)/ MGNREGS	1	150000	II Qtr
3	Vehicle for Waste Collection	Swachh bharat abhiyan	1	150000	II Qtr
4	Drainage construction Anthali Kalamman koil st	Fifteenth Finance Commission (FFC)/ MGNREGS	0	0	II Qtr
5	House holds need clean energy (LPG, Bio-Gas)	Pradhan Mantri Ujjwala Yojana	15	25500	II & III Qtr
6	Toilet construction	SBM(G)	20	240000	II to IV Qtr
7	Total metal (Thar) Road (km) 1. Mainroad to Adhidravidar Street 2. Anthali Kalamman koil street 3. Anthali Vadakku street	Fifteenth Finance Commission (FFC)/ MLA CDS/SCPAR	500	1250000	II to IV Qtr
8	Total concrete Road / Street (km) Kulimathur road and streets	Fifteenth Finance Commission (FFC)/ MLA CDS/SCPAR/ MGNREGS	500	1500000	II to IV Qtr

SL No	Activities to be Carried out	Source of Fund	Year-I		Implementing Period
			Unit	Amount (INR)	
9	Common Toilet to be renovated -Anthali Mathakoil street	Corporate Social Responsibility (CSR)	1	300000	II Qtr
10	Community Hall to be renovated -Adhidraavidar street	Corporate Social Responsibility (CSR)/ AMMA Adhi Dravidar Habitation Improvement scheme	1	200000	II Qtr
11	OHT to be renovated Anthali	Corporate Social Responsibility (CSR)/ FFC	1	150000	II Qtr
12	Fallow Land Development	Land development scheme/MGNREGS	3	315000	II Qtr
13	Borewells/Tubewells	NFSM/Fifteenth Finance Commission (FFC)/JJM/MLA CDS/ MP LAD	10	1250000	II & III Qtr
14	Construction of retaining wall for pond	Corporate Social Responsibility (CSR)/ Village Panchayat GF/ MGNREGS	1000	3000000	II Qtr
15	Mango	National Horticulture Mission (NHM)/ MGNREGS	0.5	87500	II Qtr
16	Coconut	National Horticulture Mission (NHM)/ MGNREGS	0.5	87500	II Qtr
17	Other Fruit crops	National Horticulture Mission (NHM)/ MGNREGS	0.5	100000	II Qtr
18	Commercial Diary (5+5)	Dairy Entrepreneurship Development Scheme(DEDS)	1	750000	II Qtr

SL No	Activities to be Carried out	Source of Fund	Year-I		Implementing Period
			Unit	Amount (INR)	
19	Fodder Cultivation	Dairy Entrepreneurship Development Scheme (DEDS) / Animal Husbandry / MGNREGS (Perennial Crops Only)	40	400000	II Qtr
20	Broilers (1000 birds)	Pradhan Mantri MUDRA Yojana (PMMY)	1	280000	II Qtr
21	Fish Culture	Pradhan Mantri MUDRA Yojana (PMMY)/ PM Matsya sampada yojana	1	250000	II Qtr
22	Flour Mills	Sub Mission on Agricultural Mechanization (SMAM)	1	2500000	II Qtr
23	Vermi Composting (150 TPA)	Organic Farming Scheme in Department of Horticulture	1	650000	II Qtr
24	Forming Kitchen garden in the school campus	NRLM	1	1000	II Qtr
25	Special assistance for successful and regular implementation of School Health Programme	Will be done in coordination with concerned department officials	2	0	II & III Qtr
26	Awareness camp with Health workers, Anganwadi workers, midwives, SHG members and community members on Health & Family Welfare, Nutrition and Public Health issues	Poshan abhiyan	2	2000	II & IV Qtr

SL No	Activities to be Carried out	Source of Fund	Year-I		Implementing Period
			Unit	Amount (INR)	
27	Awareness camp on right age of marriage and safe motherhood (twice a year).	Will be done in coordination with concerned department officials	2	0	II & III Qtr
28	Awareness camp on legal rights of women for their empowerment and eradication of gender discrimination and against child labour (once a year)	Will be done in coordination with concerned department officials	1	0	II Qtr
29	Utilisation of every inch of fallow and under-utilised land by the side of the bank of irrigation canal/river/large water bodies either through social forestry or with fruit orchard or any other plantation for productive purpose	MGNREGS	1	50000	II Qtr
30	Demonstration of alternative crops like oil seeds, pulses, vegetables and other cash crops (lac, cashew, betel leaf, mulberry, sericulture etc.) in the fields of poor and marginalised farmers.	Integrated scheme of Oilseeds, pulses, Oilpalm, Maize	1	25000	II Qtr

SL No	Activities to be Carried out	Source of Fund	Year-I		Implementing Period
			Unit	Amount (INR)	
31	Training on processing of locally produced off-farm products and value addition to those along with marketing aspects for revival of local industries and expansion of livelihood opportunities.	Will be done in coordination with concerned department officials	2	50000	II & III Qtr
32	Skill development and technical training as per local need and demand for expansion of livelihoods in the Industry sector	Will be done in coordination with concerned department officials	2	300000	II & IV Qtr



3. DETAILS OF WORKS THAT HAVE TO BE STARTED IN THE THIRD QUARTER

SL No	Activities to be Carried out	Source of Fund	Year-I		Implementing Period
			Unit	Amount (INR)	
1	Anganwadi Toilet Construction / renovation	Integrated Child Development Scheme (ICDS)/ MGNREGS(NEW ONLY)	1	15000	III Qtr
2	Compound wall construction for Anganwadi	Integrated Child Development Scheme (ICDS)	150	450000	III Qtr
3	Construction of Panchayat office Building	Member of Parliament Local Area Development Scheme (MPLADS)/MGNREGS	1	2000000	III Qtr
4	Burial Ground for 3 streets	MGNREGS	1	150000	III Qtr
5	Cart to Take the Deadbodies to burial Ground	Assistance for funeral rites scheme (TN Govt) (SC/ST)	1	75000	III Qtr
6	Mini water tanks must be renovated Anthali, pillaiyar koil st, mathakoil st, melatheru	Corporate Social Responsibility (CSR)	4	120000	III Qtr
7	India Mark II Hand Pumb, Street wise Hand Pumb for 5 streets	SWAJAL SCHEME	2	60000	III Qtr
8	Construction of Mini water tanks at Anthali and Kalliamman koil st	Corporate Social Responsibility (CSR)/ FFC	1	150000	III Qtr
9	Tractors with trailer	Sub Mission on Agricultural Mechanization (SMAM)	1	950000	III Qtr

SL No	Activities to be Carried out	Source of Fund	Year-I		Implementing Period
			Unit	Amount (INR)	
10	Power tillers	Sub Mission on Agricultural Mechanization (SMAM)	1	225000	III Qtr
11	Rotovator	Sub Mission on Agricultural Mechanization (SMAM)	1	200000	III Qtr
12	Motor sprayer	Sub Mission on Agricultural Mechanization (SMAM)	5	250000	III Qtr
13	Manual sprayer	Sub Mission on Agricultural Mechanization (SMAM)	5	15000	III Qtr
14	Purchase Kubota	Sub Mission on Agricultural Mechanization (SMAM)	2	400000	III Qtr
15	Goat rearing	Pradhan Mantri MUDRA Yojana (PMMY)	10	200000	III Qtr
16	Banana Chips and snack items	Sub Mission on Agricultural Mechanization (SMAM)	1	300000	III Qtr
17	Organising cultural programme, essay and quiz competition on quality of education in upper-primary and secondary schools	Will be done in coordination with concerned department officials	2	10000	III & IV Qtr
18	Prize to a few girls and boys for regular attendance in primary and upper-primary schools	Will be done in coordination with concerned department officials	2	10000	III & IV Qtr

SL No	Activities to be Carried out	Source of Fund	Year-I		Implementing Period
			Unit	Amount (INR)	
19	Training on floriculture or cultivation of medicinal plants & their marketing aspects along with necessary assistance for taking up this activity by SHGs	Will be done in coordination with concerned department officials	1	150000	III Qtr
20	Hand-holding training on mushroom cultivation, vermi-compost culture etc. and marketing and other necessary support to SHGs formed by representatives from poor and marginalised families.	Will be done in coordination with concerned department officials	2	50000	III & IV Qtr
21	Awareness camp with artisans on different government programmes for cottage & small scale industries for their livelihood develop	Will be done in coordination with concerned department officials	1	15000	III Qtr

4. DETAILS OF WORKS THAT HAVE TO BE STARTED IN THE FOURTH QUARTER

SL No	Activities to be Carried out	Source of Fund	Year-I		Implementing Period
			Unit	Amount (INR)	
1	Form and create multiple sports/games pitch in the playground at school	Khelo India	1	200000	IV Qtr
2	Village Playground Renovation	Khelo India	1	150000	IV Qtr
3	Solar Light in 10 Streets with 2 posts per street	Fifteenth Finance Commission (FFC)	8	160000	IV Qtr
4	Establishing Solar Lights to Households	Fifteenth Finance Commission (FFC)	20	200000	IV Qtr
5	Panchayath Office Equipments of Computer, Printer, UPS , Invertor	Member of Parliament Local Area Development Scheme (MPLADS)/Village Panchayat GF	1	150000	IV Qtr
6	Fencing around the boundary of primary schools with community initiative and contribution	Will be done in coordination with concerned department officials	1	20000	IV Qtr
7	Collection/updation and compilation of data and preparation of annual plan for the Education Sector for the next year	Will be done in coordination with concerned department officials	1	0	IV Qtr
8	Collection/updation and compilation of data and preparation of annual plan for the Public Health Sector for the next year	Will be done in coordination with concerned department officials	1	0	IV Qtr

SL No	Activities to be Carried out	Source of Fund	Year-I		Implementing Period
			Unit	Amount (INR)	
9	Collection and compilation of key information on Public Health Sector and special diseases at regular intervals	Will be done in coordination with concerned department officials	4	0	IV Qtr
10	Collection/updation and compilation of data and preparation of annual plan for the Women & Child Development Sector for the next year	Will be done in coordination with concerned department officials	1	0	IV Qtr
11	Exposure visit to nearby areas for getting an idea on integrating farming and advance agricultural practices with GUS members, farmers and selected SHG members	Will be done in coordination with concerned department officials	1	20000	IV Qtr
12	Excavation or de-siltation or removal of water hyacinths from irrigation channels/ canals/ponds with people's initiative for improving the scope of irrigation and scientific aquaculture/fish cultivation	CSR/MGNREGS	1	200000	IV Qtr
13	Formation of cooperative society with all artisans for improvement of their livelihoods and availing of the facilities of a society	Will be done in coordination with concerned department officials	1	0	IV Qtr



ANNEXURES



ANNEXURE - I



LIST OF HOUSEHOLD DETAILS - PRIMARY DATA

LIST OF HOUSEHOLD DETAILS - PRIMARY DATA

SL	Block	Gram Panchayat	Village /Street	House No.	Family Head
1	Thiruvaiyaru	Kulimathur	Anthalai- Vellalar Street	170	Alpons Isak
2	Thiruvaiyaru	Kulimathur	Anthalai- Vellalar Street	5/161	Amartharaj
3	Thiruvaiyaru	Kulimathur	Anthalai- Vellalar Street	164	Amirtharaj paulraj
4	Thiruvaiyaru	Kulimathur	Anthalai - Maadhakovil Street	72/1	Ananth
5	Thiruvaiyaru	Kulimathur	Anthalai - PillaiyarKovil Street	0	Anthol Samy
6	Thiruvaiyaru	Kulimathur	Anthalai - Maadhakovil Street	160	Arokiya mary
7	Thiruvaiyaru	Kulimathur	Anthalai - Maadhakovil Street	158	Arumai nadhan
8	Thiruvaiyaru	Kulimathur	Anthalai - kaaliammanKovil Street	177	Asok kumar
9	Thiruvaiyaru	Kulimathur	Anthalai - PillaiyarKovil Street	52	Balakrishnan
10	Thiruvaiyaru	Kulimathur	Anthalai - Vadaku Street	100	Balasubramanian
11	Thiruvaiyaru	Kulimathur	Anthalai - Vadaku Street	150	Balliah
12	Thiruvaiyaru	Kulimathur	Anthalai - PillaiyarKovil Street	104	Chandra sekar
13	Thiruvaiyaru	Kulimathur	Anthalai- Vellalar Street	157	Devabastin
14	Thiruvaiyaru	Kulimathur	Anthalai - PillaiyarKovil Street	124	Dhanabagyam
15	Thiruvaiyaru	Kulimathur	Anthalai - Vadaku Street	153	Dhandayudhabani
16	Thiruvaiyaru	Kulimathur	Anthalai - Vadaku Street	139	Dhatchanamoorthy
17	Thiruvaiyaru	Kulimathur	Anthalai - kaaliammanKovil Street	86/2	Elaiyaraj
18	Thiruvaiyaru	Kulimathur	Anthalai - kaaliammanKovil Street	227	Elangovan
19	Thiruvaiyaru	Kulimathur	Anthalai - Vadaku Street	1/146	G.Suresh
20	Thiruvaiyaru	Kulimathur	Anthalai - PillaiyarKovil Street	_	Ganavel
21	Thiruvaiyaru	Kulimathur	Anthalai - Maadhakovil Street	0	GNANAM PRAKASAM

SL	Block	Gram Panchayat	Village /Street	House No.	Family Head
22	Thiruvaiyaru	Kulimathur	Anthalai - kaaliammanKovil Street	262	Gopinath
23	Thiruvaiyaru	Kulimathur	Anthalai - kaaliammanKovil Street	189	Govindharaj
24	Thiruvaiyaru	Kulimathur	Anthalai- Vellalar Street	1/163	INASHI
25	Thiruvaiyaru	Kulimathur	Anthalai - PillaiyarKovil Street	108	Indhra
26	Thiruvaiyaru	Kulimathur	Anthalai- Vellalar Street	68/1	Jayaraj
27	Thiruvaiyaru	Kulimathur	Anthalai - kaaliammanKovil Street	10	Jayaraj
28	Thiruvaiyaru	Kulimathur	Anthalai - kaaliammanKovil Street	172	Jayaraman
29	Thiruvaiyaru	Kulimathur	Anthalai- Vellalar Street	159	Joshep
30	Thiruvaiyaru	Kulimathur	Anthalai - kaaliammanKovil Street	5/229	Kaliyamoorthi
31	Thiruvaiyaru	Kulimathur	Anthalai - Vadaku Street	1/143	Kaliyamuthu
32	Thiruvaiyaru	Kulimathur	Anthalai - kaaliammanKovil Street	5/212	Kaliyaperumal
33	Thiruvaiyaru	Kulimathur	Anthalai - kaaliammanKovil Street	207	Kamaraj
34	Thiruvaiyaru	Kulimathur	Anthalai - kaaliammanKovil Street	215	Kamaraj
35	Thiruvaiyaru	Kulimathur	Anthalai - kaaliammanKovil Street	234	Kamaraj
36	Thiruvaiyaru	Kulimathur	Anthalai - Vadaku Street	1/147	Kanagaraj
37	Thiruvaiyaru	Kulimathur	Anthalai - PillaiyarKovil Street	122	Kanaiyan
38	Thiruvaiyaru	Kulimathur	Anthalai - PillaiyarKovil Street	_	Kannan
39	Thiruvaiyaru	Kulimathur	Anthalai - kaaliammanKovil Street	102	Kannan
40	Thiruvaiyaru	Kulimathur	Anthalai - Vadaku Street	137	Kannayan
41	Thiruvaiyaru	Kulimathur	Anthalai - kaaliammanKovil Street	196	Karupasamy
42	Thiruvaiyaru	Kulimathur	Anthalai - kaaliammanKovil Street	2/83 A	KATURAJA

SL	Block	Gram Panchayat	Village /Street	House No.	Family Head
43	Thiruvaiyaru	Kulimathur	Anthalai - kaaliammanKovil Street	194	Kovitharaj
44	Thiruvaiyaru	Kulimathur	Anthalai - kaaliammanKovil Street	86/2	Kulandhaivell
45	Thiruvaiyaru	Kulimathur	Anthalai - Maadhakovil Street	150	Madhalai muthu
46	Thiruvaiyaru	Kulimathur	Anthalai - Maadhakovil Street	233	Madhiazhagan
47	Thiruvaiyaru	Kulimathur	Anthalai - kaaliammanKovil Street	233	Mainikandan
48	Thiruvaiyaru	Kulimathur	Anthalai - Vadaku Street	184/1	MANI
49	Thiruvaiyaru	Kulimathur	Anthalai - PillaiyarKovil Street	102	Manikkavalli
50	Thiruvaiyaru	Kulimathur	Anthalai - kaaliammanKovil Street	233	Manohar
51	Thiruvaiyaru	Kulimathur	Anthalai - Vellalar Street	67	Maraya piransh
52	Thiruvaiyaru	Kulimathur	Anthalai - Vadaku Street	138	Marimuthu
53	Thiruvaiyaru	Kulimathur	Anthalai - PillaiyarKovil Street	124	Marimuthu
54	Thiruvaiyaru	Kulimathur	Anthalai - kaaliammanKovil Street	183	MARIMUTHU
55	Thiruvaiyaru	Kulimathur	Anthalai - kaaliammanKovil Street	215	Mariyai
56	Thiruvaiyaru	Kulimathur	Anthalai - PillaiyarKovil Street	117(1)	Mavasagam
57	Thiruvaiyaru	Kulimathur	Anthalai - kaaliammanKovil Street	227	Muruganandham
58	Thiruvaiyaru	Kulimathur	Anthalai - PillaiyarKovil Street	45	Murugasan
59	Thiruvaiyaru	Kulimathur	Anthalai - kaaliammanKovil Street	195	Murugesan
60	Thiruvaiyaru	Kulimathur	Anthalai - Vadaku Street	104	N.manikandan
61	Thiruvaiyaru	Kulimathur	Anthalai - kaaliammanKovil Street	5/187	Nagarajan
62	Thiruvaiyaru	Kulimathur	Anthalai - PillaiyarKovil Street	116	Natarajan
63	Thiruvaiyaru	Kulimathur	Anthalai - PillaiyarKovil Street	32	Navanetham

SL	Block	Gram Panchayat	Village /Street	House No.	Family Head
64	Thiruvaiyaru	Kulimathur	Anthalai - kaaliammanKovil Street	228	Palaniammal
65	Thiruvaiyaru	Kulimathur	Anthalai - kaaliammanKovil Street	192	Palanivel
66	Thiruvaiyaru	Kulimathur	Anthalai - kaaliammanKovil Street	206	Palraj
67	Thiruvaiyaru	Kulimathur	Anthalai - kaaliammanKovil Street	207	Panjanadhan
68	Thiruvaiyaru	Kulimathur	Anthalai - Vadaku Street	153	Payaniraj
69	Thiruvaiyaru	Kulimathur	Anthalai - Maadhakovil Street	0	PICHAJ
70	Thiruvaiyaru	Kulimathur	Anthalai - Maadhakovil Street	..	Pichai arul
71	Thiruvaiyaru	Kulimathur	Anthalai - kaaliammanKovil Street	177	Prabhu
72	Thiruvaiyaru	Kulimathur	Anthalai - kaaliammanKovil Street	206	Ragaraj
73	Thiruvaiyaru	Kulimathur	Anthalai	154	Raja
74	Thiruvaiyaru	Kulimathur	Anthalai - kaaliammanKovil Street	84	Raja
75	Thiruvaiyaru	Kulimathur	Anthalai - Maadhakovil Street	108/1	Rajamanikkam
76	Thiruvaiyaru	Kulimathur	Anthalai - kaaliammanKovil Street	5/217	Rajangam
77	Thiruvaiyaru	Kulimathur	Anthalai - kaaliammanKovil Street	6-144	Rajavativelu
78	Thiruvaiyaru	Kulimathur	Anthalai - Maadhakovil Street	149	Ramaiya
79	Thiruvaiyaru	Kulimathur	Anthalai - kaaliammanKovil Street	234	Ramarajan
80	Thiruvaiyaru	Kulimathur	Anthalai - Vadaku Street	154	Ramesh
81	Thiruvaiyaru	Kulimathur	Anthalai - kaaliammanKovil Street	233	Rangaraj
82	Thiruvaiyaru	Kulimathur	Anthalai - kaaliammanKovil Street	55	RASU
83	Thiruvaiyaru	Kulimathur	Anthalai - Maadhakovil Street	108/1	Ratha

SL	Block	Gram Panchayat	Village /Street	House No.	Family Head
84	Thiruvaiyaru	Kulimathur	Anthalai - Maadhakovil Street	1/160	Sakthivel
85	Thiruvaiyaru	Kulimathur	Anthalai - kaaliammanKovil Street	172	Sambasivam
86	Thiruvaiyaru	Kulimathur	Anthalai - PillaiyarKovil Street	191	Sandran
87	Thiruvaiyaru	Kulimathur	Anthalai - Vadaku Street	148	Sangar
88	Thiruvaiyaru	Kulimathur	Anthalai - kaaliammanKovil Street	214	Sankar
89	Thiruvaiyaru	Kulimathur	Anthalai - kaaliammanKovil Street	179	Saritha
90	Thiruvaiyaru	Kulimathur	Anthalai - kaaliammanKovil Street	217	Saritha
91	Thiruvaiyaru	Kulimathur	Anthalai - kaaliammanKovil Street	228	Sekar
92	Thiruvaiyaru	Kulimathur	Anthalai- Vellalar Street	174-1	SELVARAJ
93	Thiruvaiyaru	Kulimathur	Anthalai - kaaliammanKovil Street	5/189	Selvaraj
94	Thiruvaiyaru	Kulimathur	Anthalai - kaaliammanKovil Street	147	SELVARAJ
95	Thiruvaiyaru	Kulimathur	Anthalai - kaaliammanKovil Street	33	Shivapragasam
96	Thiruvaiyaru	Kulimathur	Anthalai - kaaliammanKovil Street	86/1	Sibramiyan
97	Thiruvaiyaru	Kulimathur	Anthalai - PillaiyarKovil Street	117(2)	Sivakumar
98	Thiruvaiyaru	Kulimathur	Anthalai - Vadaku Street	151	Sivakumar p
99	Thiruvaiyaru	Kulimathur	Anthalai - PillaiyarKovil Street	47/2	Sivasuparamaniyam
100	Thiruvaiyaru	Kulimathur	Anthalai - Maadhakovil Street	0	Stephen raj
101	Thiruvaiyaru	Kulimathur	Anthalai - kaaliammanKovil Street	180	Subramani
102	Thiruvaiyaru	Kulimathur	Anthalai	167	Sudhagar
103	Thiruvaiyaru	Kulimathur	Anthalai - PillaiyarKovil Street	124	Sutha
104	Thiruvaiyaru	Kulimathur	Anthalai - kaaliammanKovil Street	218	Tamilselvi s

SL	Block	Gram Panchayat	Village /Street	House No.	Family Head
105	Thiruvaiyaru	Kulimathur	Anthalai - Vadaku Street	_	Thangarasu
106	Thiruvaiyaru	Kulimathur	Anthalai - kaaliammanKovil Street	5/176	Tharumaraj
107	Thiruvaiyaru	Kulimathur	Anthalai - Maadhakovil Street	17	Thiyagarajan
108	Thiruvaiyaru	Kulimathur	Anthalai - kaaliammanKovil Street	89/1	Thuraimanikam
109	Thiruvaiyaru	Kulimathur	Anthalai - kaaliammanKovil Street	191	Umabathy
110	Thiruvaiyaru	Kulimathur	Anthalai - PillaiyarKovil Street	102	Veeramani
111	Thiruvaiyaru	Kulimathur	Anthalai - Vadaku Street	140	Velautham
112	Thiruvaiyaru	Kulimathur	Anthalai - Maadhakovil Street	1/167	Vensenraj
113	Thiruvaiyaru	Kulimathur	Anthalai - kaaliammanKovil Street	217	Viji
114	Thiruvaiyaru	Kulimathur	Anthalai - Vadaku Street	154/1	YESOTHIRI
115	Thiruvaiyaru	Kulimathur	Anthalai - Maadhakovil Street	172	Andhony
116	Thiruvaiyaru	Kulimathur	Anthalai - Maadhakovil Street	0	Aarokiyamarry
117	Thiruvaiyaru	Kulimathur	Anthalai - Maadhakovil Street	154	Aarokiyaraj
118	Thiruvaiyaru	Kulimathur	Anthalai - kaaliammanKovil Street	227	Kaliyaperumal
119	Thiruvaiyaru	Kulimathur	Anthalai - PillaiyarKovil Street	117	Kaaliammoorthy
120	Thiruvaiyaru	Kulimathur	Anthalai - kaaliammanKovil Street	203	Kaalayaraj
121	Thiruvaiyaru	Kulimathur	Anthalai - PillaiyarKovil Street	52	Karthikaeyan
122	Thiruvaiyaru	Kulimathur	Anthalai - PillaiyarKovil Street	114	Krishnamoorthy
123	Thiruvaiyaru	Kulimathur	Anthalai - kaaliammanKovil Street	186(2)	Sakthivel
124	Thiruvaiyaru	Kulimathur	Anthalai - kaaliammanKovil Street	180	Sanmugavel

SL	Block	Gram Panchayat	Village /Street	House No.	Family Head
125	Thiruvaiyaru	Kulimathur	Anthalai - kaaliammanKovil Street	189	Sandhirasekar
126	Thiruvaiyaru	Kulimathur	Anthalai - kaaliammanKovil Street	227(2)	Sivanandham
127	Thiruvaiyaru	Kulimathur	Anthalai - PillaiyarKovil Street	No	Thangarasu
128	Thiruvaiyaru	Kulimathur	Anthalai - PillaiyarKovil Street	101	Tharmaraj
129	Thiruvaiyaru	Kulimathur	Anthalai - kaaliammanKovil Street	73B	Mahendran
130	Thiruvaiyaru	Kulimathur	Anthalai - Maadhakovil Street	0	Maariyamal
131	Thiruvaiyaru	Kulimathur	Anthalai - PillaiyarKovil Street	54	Maarimuthu
132	Thiruvaiyaru	Kulimathur	Anthalai - Maadhakovil Street	0	Rayapan
133	Thiruvaiyaru	Kulimathur	Anthalai - Maadhakovil Street	170	Jeyaraj Jeyaraj
134	Thiruvaiyaru	Kulimathur	Anthalai - kaaliammanKovil Street	0	Jaga
135	Thiruvaiyaru	Kulimathur	Kulimathur		Ramachandran
136	Thiruvaiyaru	Kulimathur	Kulimathur		Vishvanathan
137	Thiruvaiyaru	Kulimathur	Kulimathur		Raj
138	Thiruvaiyaru	Kulimathur	Kulimathur - Maadhakovil Street	70	A. Chinnaiyan
139	Thiruvaiyaru	Kulimathur	Kulimathur - Mela Street	43	Adhilakshmi
140	Thiruvaiyaru	Kulimathur	Kulimathur - Mela Street	..	Anbazhagan
141	Thiruvaiyaru	Kulimathur	Kulimathur - Maadhakovil Street	94/3	Arogiyadas
142	Thiruvaiyaru	Kulimathur	Kulimathur - Maadhakovil Street	84	Arokiyasaami
143	Thiruvaiyaru	Kulimathur	Kulimathur - Maadhakovil Street	80	AROKYADAS
144	Thiruvaiyaru	Kulimathur	Kulimathur - Maadhakovil Street	73	Arokyam
145	Thiruvaiyaru	Kulimathur	Kulimathur - Aadhithiravidar Street	72	Arumugam

SL	Block	Gram Panchayat	Village /Street	House No.	Family Head
146	Thiruvaiyaru	Kulimathur	Kulimathur - Mela Street	11	Asaithambi
147	Thiruvaiyaru	Kulimathur	Kulimathur - Maadhakovil Street	62	Ataikalam
148	Thiruvaiyaru	Kulimathur	Kulimathur - Maadhakovil Street	81	Baskar
149	Thiruvaiyaru	Kulimathur	Kulimathur - Aadhithiravidar Street	57	Chandhirasekar
150	Thiruvaiyaru	Kulimathur	Kulimathur - Mela Street	24	Chandrasekar
151	Thiruvaiyaru	Kulimathur	Kulimathur - Mela Street	.	Chinapa
152	Thiruvaiyaru	Kulimathur	Kulimathur - Aadhithiravidar Street	Nil	DAVIDRAJ
153	Thiruvaiyaru	Kulimathur	Kulimathur - Maadhakovil Street	90	Devadass
154	Thiruvaiyaru	Kulimathur	Kulimathur - Aadhithiravidar Street	71	dharmaraj
155	Thiruvaiyaru	Kulimathur	Kulimathur - Maadhakovil Street	67	Edison raj
156	Thiruvaiyaru	Kulimathur	Kulimathur - Aadhithiravidar Street	52	Edumpaiyan
157	Thiruvaiyaru	Kulimathur	Kulimathur - Aadhithiravidar Street	No	Ganapathi
158	Thiruvaiyaru	Kulimathur	Kulimathur - Maadhakovil Street	80/3	Gopinath
159	Thiruvaiyaru	Kulimathur	Kulimathur - Mela Street	22	Govindarajan
160	Thiruvaiyaru	Kulimathur	Kulimathur - Mela Street	28	Ilangovan
161	Thiruvaiyaru	Kulimathur	Kulimathur - Mela Street	10	Jakathampal
162	Thiruvaiyaru	Kulimathur	Kulimathur - Maadhakovil Street	94-1	Jenmalbert
163	Thiruvaiyaru	Kulimathur	Kulimathur - Aadhithiravidar Street	39	Jeyaraman
164	Thiruvaiyaru	Kulimathur	Kulimathur	23	K.sakthivel
165	Thiruvaiyaru	Kulimathur	Kulimathur - Aadhithiravidar Street	54	kaasiyan
166	Thiruvaiyaru	Kulimathur	Kulimathur - Mela Street	30	Kamala devi
167	Thiruvaiyaru	Kulimathur	Kulimathur - Aadhithiravidar Street	41	KANADHASAN

SL	Block	Gram Panchayat	Village /Street	House No.	Family Head
168	Thiruvaiyaru	Kulimathur	Kulimathur - Mela Street	15	Kannan
169	Thiruvaiyaru	Kulimathur	Kulimathur - Aadhithiravidar Street	59	Kannan
170	Thiruvaiyaru	Kulimathur	Anthalai - Maadhakovil Street	98/3	Kartraj
171	Thiruvaiyaru	Kulimathur	Kulimathur - Mela Street	69	Karunanithi
172	Thiruvaiyaru	Kulimathur	Kulimathur - Aadhithiravidar Street	40	Karuppusami
173	Thiruvaiyaru	Kulimathur	Kulimathur - Aadhithiravidar Street	59	Katorgajan
174	Thiruvaiyaru	Kulimathur	Kulimathur - Mela Street	13	Kisnamurthi
175	Thiruvaiyaru	Kulimathur	Kulimathur - Maadhakovil Street	99	Kulanthaisamy
176	Thiruvaiyaru	Kulimathur	Kulimathur - Aadhithiravidar Street	65	Kumar
177	Thiruvaiyaru	Kulimathur	Kulimathur - Mela Street	26	Lakshmi
178	Thiruvaiyaru	Kulimathur	Kulimathur - Mela Street	50	Lakshmi
179	Thiruvaiyaru	Kulimathur	Kulimathur - Aadhithiravidar Street	_	Logidhasan
180	Thiruvaiyaru	Kulimathur	Kulimathur - Aadhithiravidar Street	60	M. Kanagaraj
181	Thiruvaiyaru	Kulimathur	Kulimathur - Mela Street	38A	M.Velayudham
182	Thiruvaiyaru	Kulimathur	Kulimathur - Aadhithiravidar Street	59/6	Magadevan
183	Thiruvaiyaru	Kulimathur	Kulimathur	36A	Manikandiyar
184	Thiruvaiyaru	Kulimathur	Kulimathur - Mela Street	7	Manirajan
185	Thiruvaiyaru	Kulimathur	Kulimathur - Aadhithiravidar Street	71	Marudhaiyan
186	Thiruvaiyaru	Kulimathur	Kulimathur - Mela Street	31	Mathiyakan
187	Thiruvaiyaru	Kulimathur	Kulimathur - Aadhithiravidar Street	70	Mathiyazhagan
188	Thiruvaiyaru	Kulimathur	Kulimathur - Maadhakovil Street	78/3	Mary
189	Thiruvaiyaru	Kulimathur	Anthalai - Pillaiyarkovil Street	4/117	Muruganatham

SL	Block	Gram Panchayat	Village /Street	House No.	Family Head
190	Thiruvaiyaru	Kulimathur	Kulimathur - Aadhithiravidar Street	72	Muruganatham
191	Thiruvaiyaru	Kulimathur	Kulimathur - Mela Street	15	Murugesan
192	Thiruvaiyaru	Kulimathur	Kulimathur - Aadhithiravidar Street	59	Murugesan
193	Thiruvaiyaru	Kulimathur	Kulimathur - Aadhithiravidar Street	59	Murugesan
194	Thiruvaiyaru	Kulimathur	Anthalai - Pillaiyarkovil Street	34	Nagaraj
195	Thiruvaiyaru	Kulimathur	Kulimathur - Mela Street	49	Nagarajan.C
196	Thiruvaiyaru	Kulimathur	Kulimathur - Mela Street	30	Natarajan
197	Thiruvaiyaru	Kulimathur	Kulimathur - Aadhithiravidar Street	39/6	Naambiyagi
198	Thiruvaiyaru	Kulimathur	Kulimathur - Mela Street	4	P Jeva
199	Thiruvaiyaru	Kulimathur	Kulimathur - Mela Street	33	P.Chinnarasu
200	Thiruvaiyaru	Kulimathur	Kulimathur - Mela Street	21	Palanirajan
201	Thiruvaiyaru	Kulimathur	Kulimathur - Mela Street	41	Palanivell
202	Thiruvaiyaru	Kulimathur	Kulimathur - Mela Street	4	Paramasivam
203	Thiruvaiyaru	Kulimathur	Anthalai - Maadhakovil Street	82	Praveen Kumar
204	Thiruvaiyaru	Kulimathur	Kulimathur - Maadhakovil Street	79/3	Puthumai rajan
205	Thiruvaiyaru	Kulimathur	Kulimathur - Mela Street	27/1	R sakhthivel
206	Thiruvaiyaru	Kulimathur	Kulimathur - Mela Street	8	Raja
207	Thiruvaiyaru	Kulimathur	Kulimathur - Maadhakovil Street	67	Rajamanikkam
208	Thiruvaiyaru	Kulimathur	Kulimathur - Mela Street	36	Rajendran
209	Thiruvaiyaru	Kulimathur	Kulimathur - Mela Street	12	RAJINIKANTH
210	Thiruvaiyaru	Kulimathur	Kulimathur - Mela Street	17	Ramaraj
211	Thiruvaiyaru	Kulimathur	Kulimathur - Mela Street	..	Ramesh
212	Thiruvaiyaru	Kulimathur	Kulimathur - Aadhithiravidar Street	39	Ravi chandran
213	Thiruvaiyaru	Kulimathur	Kulimathur - Mela Street	23	Ravichanthiran
214	Thiruvaiyaru	Kulimathur	Kulimathur - Mela Street	32	Regarajan

SL	Block	Gram Panchayat	Village /Street	House No.	Family Head
215	Thiruvaiyaru	Kulimathur	Anthalai - Maadhakovil Street	86/3	S.durairaj
216	Thiruvaiyaru	Kulimathur	Kulimathur - Mela Street	29	SAMPATH
217	Thiruvaiyaru	Kulimathur	Anthalai - PillaiyarKovil Street	43	Saravanan.
218	Thiruvaiyaru	Kulimathur	Kulimathur - Maadhakovil Street	85	Sathiya
219	Thiruvaiyaru	Kulimathur	Kulimathur - Aadhithiravidar Street	71/6	Sathiyamoorthi
220	Thiruvaiyaru	Kulimathur	Kulimathur - Maadhakovil Street	65/3	Sawariya aaru
221	Thiruvaiyaru	Kulimathur	Kulimathur - Aadhithiravidar Street	75	Segar
222	Thiruvaiyaru	Kulimathur	Kulimathur - Mela Street	12	Selvaraj
223	Thiruvaiyaru	Kulimathur	Anthalai - PillaiyarKovil Street	49/1	selvaraj.M
224	Thiruvaiyaru	Kulimathur	Kulimathur - Maadhakovil Street	79/3	Sengolmeri
225	Thiruvaiyaru	Kulimathur	Kulimathur - Aadhithiravidar Street	59	Senthil
226	Thiruvaiyaru	Kulimathur	Kulimathur - Maadhakovil Street	65	Singarayan
227	Thiruvaiyaru	Kulimathur	Kulimathur - Aadhithiravidar Street	62	Sivaraja
228	Thiruvaiyaru	Kulimathur	Kulimathur - Mela Street	15	Sokalingam
229	Thiruvaiyaru	Kulimathur	Kulimathur - Mela Street	24	Somu
230	Thiruvaiyaru	Kulimathur	Kulimathur - Mela Street	42	Subasandhara bose
231	Thiruvaiyaru	Kulimathur	Kulimathur - Aadhithiravidar Street	61	Sundarrajan
232	Thiruvaiyaru	Kulimathur	Kulimathur - Mela Street	27/5	Sundharan
233	Thiruvaiyaru	Kulimathur	Anthalai - kaaliammanKovil Street	191	Sundharesan
234	Thiruvaiyaru	Kulimathur	Kulimathur - Aadhithiravidar Street	61	Suntharaj
235	Thiruvaiyaru	Kulimathur	Kulimathur - Aadhithiravidar Street	74	Supramani

SL	Block	Gram Panchayat	Village /Street	House No.	Family Head
236	Thiruvaiyaru	Kulimathur	Anthalai - PillaiyarKovil Street	1	Supramaniyan
237	Thiruvaiyaru	Kulimathur	Kulimathur - Aadhithiravidar Street	72	Sutha
238	Thiruvaiyaru	Kulimathur	Kulimathur - Maadhakovil Street	63/3	Thanaraj
239	Thiruvaiyaru	Kulimathur	Anthalai - PillaiyarKovil Street	34	Thirunanam
240	Thiruvaiyaru	Kulimathur	Anthalai - PillaiyarKovil Street	132	V.chithra
241	Thiruvaiyaru	Kulimathur	Kulimathur - Aadhithiravidar Street	63	Vasanth
242	Thiruvaiyaru	Kulimathur	Kulimathur - Maadhakovil Street	93	Velani
243	Thiruvaiyaru	Kulimathur	Kulimathur - Aadhithiravidar Street	48	Vijayakanan
244	Thiruvaiyaru	Kulimathur	Kulimathur - Maadhakovil Street	90	Vinoth vignesh
245	Thiruvaiyaru	Kulimathur	Anthalai - Maadhakovil Street	65	Illayaraja
246	Thiruvaiyaru	Kulimathur	Anthalai - Vadaku Street	***	Uudhayakumar
247	Thiruvaiyaru	Kulimathur	Kulimathur	54	Kaaliyarasu
248	Thiruvaiyaru	Kulimathur	Anthalai - Vadaku Street	101	Gopi
249	Thiruvaiyaru	Kulimathur	Anthalai - PillaiyarKovil Street	49	Govindra
250	Thiruvaiyaru	Kulimathur	Kulimathur - Aadhithiravidar Street	64	Sowndaravalli
251	Thiruvaiyaru	Kulimathur	Kulimathur - Mela Street	18	Saantha
252	Thiruvaiyaru	Kulimathur	Kulimathur - Mela Street	27	Saamykumar
253	Thiruvaiyaru	Kulimathur	Anthalai - Vadaku Street	138	Subramaniyan
254	Thiruvaiyaru	Kulimathur	Anthalai- Vellalar Street	171	Nayanaprakasam
255	Thiruvaiyaru	Kulimathur	Anthalai - Maadhakovil Street	29/3	Nanuyam
256	Thiruvaiyaru	Kulimathur	Anthalai - Maadhakovil Street	62/1	Nepholeyan
257	Thiruvaiyaru	Kulimathur	Anthalai- Vellalar Street	172	Pushparaj

SL	Block	Gram Panchayat	Village /Street	House No.	Family Head
258	Thiruvaiyaru	Kulimathur	Kulimathur - Mela Street	20	Manen Mani
259	Thiruvaiyaru	Kulimathur	Kulimathur - Mela Street	5/1	Maarimuthu
260	Thiruvaiyaru	Kulimathur	Anthalai - PillaiyarKovil Street	120	Loganadhan
261	Thiruvaiyaru	Kulimathur	Kulimathur - Mela Street	24 /1	Vengatesan
262	Thiruvaiyaru	Kulimathur	Anthalai - kaaliammanKovil Street	-	Sudharasu
263	Thiruvaiyaru	Kulimathur	Kulimathur - Aadhithiravidar Street	389	Tamilmani



ANNEXURE - II



SOCIO ECONOMIC AND CASTE CENSUS



Ministry of Rural Development

Socio Economic and Caste Census

STATE: TAMILNADU > DISTRICT: Thanjavur > DEVELOPMENT BLOCK: THIRUVAIYARU
GRAM PANCHAYAT: Kulimathur [228857]



Ministry of Rural Development

Socio Economic and Caste Census

STATE: TAMILNADU > DISTRICT: Thanjavur > DEVELOPMENT BLOCK: THIRUVAIYARU
GRAM PANCHAYAT: Kulimathur [228857]



SECC ABSTRACT

Village	Sex Ratio	Total Household	Excluded Household	Included household	Deprived Household	Zero Deprived Household	Household Owing Land
Kulimathur	1002	246	79	0	153	14	44
Total	1002	246	79	0	153	14	44

EXCLUDED HOUSEHOLDS

Village	Households with any member earning more than Rs. 10,000 p.m	Households with three or more rooms with pucca walls and pucca roof	Households owning 2.5 acres or more irrigated land with at least one irrigation equipment	Household owning 5 acres or more land irrigated for two or more crop seasons	Households owning 7.5 acres or more land with at least one irrigation equipment	Households having Kisan credit card with the credit limit of Rs.50,000 and above
Kulimathur	4	10	9	9	6	0
Total	4	10	9	9	6	0

INCLUDED HOUSEHOLDS

Village	HH without shelter	Destitute/ living on alms	Manual scavengers	Primitive tribal groups	Legally released bonded labourers
Kulimathur	0	0	0	0	0
Total	0	0	0	0	0

DEPRIVED HOUSEHOLDS

Village	Only one room with kucha walls and kucha roof	No adult member between age 16 to 59	Female headed households with no adult male member between age 16 to 59	Disabled member and no able bodied adult member	SC/ST households	No literate adult above 25 years	Landless households deriving major part of their income from manual casual labour
Kulimathur	57	13	18	0	78	53	149
Total	57	13	18	0	78	53	149

HOUSE OWNERSHIP, LAND OWNERSHIP, MONTHLY INCOME

Village	House Ownership			Land Owned			Households with Highest Earning member Income as		
	Owned	Rented	Any Other	Total unirrigated land (in hectares)	Total irrigated land (in hectares)	Total other irrigated land (in hectares)	Less than Rs. 5,000	Between Rs. 5,000 and Rs 10,000	Rs. 10,000 or more
Kulimathur	234	8	4	0.00	122.00	122.00	231	11	4
Total	234	8	4	0.00	122.00	122.00	231	11	4

MAIN SOURCE OF HOUSEHOLD INCOME

Village	Cultivation	Manual Casual Labour	Part-time or Full-Time Domestic Service	Foraging Rag Picking	Non-agricultural Own Account Enterprise	Begging/Charity/ Alms collection	Others
Kulimathur	34	198	0	0	14	0	0
Total	34	198	0	0	14	0	0

POPULATION

Village	Total Population	SC Population	ST Population	Male	Female	Transgender
Kulimathur	1037	368	0	518	519	0
Total	1037	368	0	518	519	0

DISTRIBUTION OF POPULATION BY AGE

Village	0-5 Yrs	6-15 Yrs	16-25 Yrs	26-35 Yrs	36-45 Yrs	46-55 Yrs	56-65 Yrs	66-75 Yrs	Above 76 Yrs
Kulimathur	82	161	184	199	141	120	97	38	15
Total	82	161	184	199	141	120	97	38	15

POPULATION BY MARITAL STATUS

Village	Never Married	Currently Married	Widowed	Separated	Divorced
Kulimathur	77	87	8	0	0
Total	77	87	8	0	0





Ministry of Rural Development

Socio Economic and Caste Census

STATE: TAMILNADU > DISTRICT: Thanjavur > DEVELOPMENT BLOCK:
THIRUVAIYARU
GRAM PANCHAYAT: Kulimathur [228857]



POPULATION BY HIGHEST EDUCATION LEVEL COMPLETED

Village	Illiterate	Below Primary	Primary	Middle	Secondary	Higher Secondary	Graduate or Above	Other
Kulimathur	374	30	210	203	92	46	58	24
Total	374	30	210	203	92	46	58	24

POPULATION BY DISABILITY

Village	In Seeing	In Hearing	In Speech	In Movement	Mental Retardation	Mental Illness	Other Disability	Multiples Disability	No Disability
Kulimathur	1	0	2	2	3	0	1	0	1028
Total	1	0	2	2	3	0	1	0	1028



ANNEXURE - III



MISSION ANTYODAYA SURVEY 2019



Ministry of Rural Development, Govt of India
MISSION ANTYODAYA SURVEY 2019
Gram Panchayat Score Card



STATE:	TAMIL NADU(33)	DISTRICT:	THANJAVUR(586)
SUB DISTRICT:	Thiruvaiyaru(5813)	DEVELOPMENT BLOCK :	THIRUVAIYARU(6331)
GRAM PANCHAYAT :	Kulimathur(228857)	GRAM PANCHAYAT SCORE :	37

LGD CODE : 228857

BASIC PARAMETERS

Villages	Total Population	Male Population	Female Population	Total Households	Total No. Of SHGs	Total Cultivable Area(in ha)	Net sown Area (in ha)	Total Un-irrigated Area (in ha)	Total Irrigated Area (in ha)
Kulimathur (638730)	1048	516	532	298	16	157.66	154.33	1.82	0
Total	1048	516	532	298	16	157.66	154.33	1.82	0

PART A

Villages	Agriculture	Land Improvement & Minor Irrigation	Animal Husbandry	Fisheries	Rural Housing	Drinking water	Roads	Rural Electrification	Non-Conventional Energy	Maintenance of Community Assets	Fuel & Fodder	Libraries	Cultural Activities	Financial & Communication Infrastructure	Public Distribution System	Education	Vocational Education	Markets & Fairs	Health & Sanitation	Women & Child Development	Social Welfare	Family Welfare	Welfare of the Weaker Sections	Poverty Alleviation Programme	Khadi, Village & Cottage Industries	Social Forestry	Minor Forest Produce	Small Scale Industries	Adult & Non-Formal Education	Total Score
Max Score	7	9	6	2	4	3	8	3	1	1	1	1	1	9	2	6	2	3	11	7	0	1	0	6	3	1	0	1	1	100
Kulimathur (638730)	1	0	2.5	0	4	2	5	3	0	1	0	1	0	2.5	2	1	0	0.5	3.5	6		0		2	0	0		0	0	37.0
Average Score of GP	1	0	2.5	0	4	2	5	3	0	1	0	1	0	2.5	2	1	0	0.5	3.5	6		0		2	0	0		0	0	37



MISSION ANTYODAYA SURVEY 2019

1. Location Parameters

State:	TAMIL NADU (33)	District:	THANJAVUR (586)
Sub District:	Thiruvaiyaru (5813)	Development Block:	THIRUVAIYARU (6331)
Gram Panchayat:	Kulimathur (228857)	Village:	Kulimathur (638730)
PIN:	613103	Parliament Constituency:	Thanjavur(531)
Assembly Constituency:	Thiruvaiyaru(4030)	Other Assembly Constituency:	
Serial No/Total Village : 1/1			

Part A

Basic Parameters

S.NO	Question	MA 2018 Status	Survey 2019 Status	Max Score	Score Obtained
1	Total Population	1048	1048		
2	Male	516	516		
3	Female	532	532		
4	Total Household	298	298		

Agriculture

5	Number of households engaged majorly in Farm activities	NA	0	2	0
6	Number of households engaged majorly in Non-Farm activities	NA	0		
7	Availability of government seed centres	No (Nearest facilityMore than 10 kms)	No (Nearest facilityMore than 10 kms)	2	0
8	Whether this village is a part of the Watershed Development Project	NA	Yes	1	1
9	Availability of Community Rain Water Harvesting System/Pond/Dam/Check Dam etc.	NA	No		
10	Does the village has any Farmers Collective	NA	None	1	0
11	Availability of warehouse for Food Grain Storage	NA	No (Nearest facilityMore than 10 kms)		
12	Availability of Primary Processing facilities at the village level	NA	No	1	0
13	Does the village have access to Custom Hiring Centre (Agri-equipments)	NA	No		

Land Improvement

14	Total Cultivable Area (in hectares), If in acres divide by 2.47	NA	157.66		
15	Net sown Area (in hectares) , If in acres divide by 2.47	Total Net sown Area :157.66 Kharif :NA Rabi :NA Other :NA	Total Net sown Area :154.33 Kharif :154.33 Rabi :0 Other :0		
16	Availability of soil testing centres	No (Nearest facilityMore than 10 kms)	No (Nearest facilityMore than 10 kms)	2	0
17	Availability of fertilizer shop	No (Nearest facilityMore than 10 kms)	No (Nearest facilityMore than 10 kms)	2	0
18	Main Source of irrigation	NA	Other	2	0
19	Number of farmers using drip/sprinkler irrigation	NA	0	1	0
20	Total area irrigated (in hectare), If in acres divide by 2.47	156.64	0	2	0
21	Total Unirrigated land area (in hectares), If in acres divide by 2.47	1.02	1.82		

Animal Husbandry

22	Does the village have Livestock Extension services	NA	Not Available	1	0
23	Availability of Milk Collection Centre /Milk routes / Chilling Centres	NA	Yes	1	1
24	Any Project supporting Poultry Development	NA	No	1	0
25	Any Project supporting Goatary Development	NA	Yes	1	1
26	Any Project supporting Pigery Development	NA	No		
27	Availability of Veterinary Clinic or Hospital	No (Nearest facility2-5 kms)	No (Nearest facility2-5 kms)	2	0.5
Fisheries					
28	Pisciculture - InLand Fishery/Coastal Fishery/Any Other	NA	Yes	1	0
29	Community Ponds Used for Fisheries	NA	No		
30	Extension facilities for Aquaculture	NA	No (Nearest facility5-10 kms)	1	0
Rural Housing					
31	No of household with kuccha wall and kuccha roof (Kutchra Wall is 1- Grass/hatch/bamboo etc 2- Plastic/polythene 3-Mud/unburnt brick 4- Wood 5-Stone not packed with mortar, Kutchra Roof is 1- Grass/hatch/bamboo/wood/mud etc 2- Plastic/polythene 3-Hand made tiles	11	11	4	4
32	No of Households who have got a PMAY House (completed or sanctioned)	NA	10		
33	No of Households who are in the Permanent Wait List	NA	0		
34	No of Households who got benefit from any State Specific Housing Scheme?	NA	0		
35	No of Households who are in the Permanent Wait List of State Specific Housing Scheme?	NA	1		
Drinking Water					
36	Availability of Piped tap water	<50% habitation covered	50 to 100% habitations covered	3	2
Roads					
37	Whether the village is connected to All weather road	Yes	Yes	3	3
38	Whether village has internal pucca roads (cc/ brick road)	NA	Not covered	1	0
39	Availability of Public Transport	Bus	Bus	2	2
40	Availability of Railway Station	NA	No (Nearest facilityMore than 20 kms)	2	0
Rural Electrification					
41	Availability of electricity for domestic use	8-12 Hrs	>12 hrs	3	3
42	Number of Households availing the benefits under Saubhagya Scheme	NA	28		
43	Availability of Electricity Supply to MSME Units	NA	Yes		
Non-Conventional Energy					
44	Use of Solar Energy/Wind Energy for electrification of the house	NA	No	1	0
Maintenance of Community Assets					
45	Availability of Panchayat Bhawan	NA	Yes	1	1
46	Is there a Common Service Centre (CSC) in the village	NA	No CSC		
47	Availability of Public Information Board under People's Plan Campaign	NA	Available and updated		
Fuel & Fodder					
48	Common pastures as per revenue records	NA	No	1	0

49	Number of Households availing benefits of Pradhan Mantri Ujjwala Yojana (PMUY)	NA	28		
Libraries					
50	Availability of Public Library	NA	Yes	1	1
Cultural Activities					
51	Availability of recreational centre/Sports Playground etc	NA	None	1	0
Financial & Communication Infrastructure					
52	Availability of banks	No (Nearest facility2-5 kms)	No (Nearest facility2-5 kms)	2	0.5
53	Availability of Business Correspondent with internet connectivity?	No	No	1 (if 'No' in Q.no 52)	0
54	Availability of ATM	No (Nearest facility2-5 kms)	No (Nearest facility2-5 kms)	2	0.5
55	Number of households having Jan-Dhan bank account	NA	25		
56	Availability of Post office/Sub-Post office	No (Nearest facility2-5 kms)	No (Nearest facility2-5 kms)	2	0.5
57	Availability of telephone services	Mobile	Mobile	1	1
58	Availability of Internet/BroadBand Facility	NA	No	2	0
Public Distribution System					
59	Availability of Public Distribution System (PDS)	Yes	Yes	2	2
60	Number of Households having BPL ration cards	NA	NA		
Education					
Maximum weightage for Q61 to Q64 is 4 and highest weightage will be used only for scoring					
61	Availability of Primary School	NA	Yes Electricity:Yes Toilet:Both Computer Lab:No Play Ground:No Drinking Water:No Mid Day Meal Scheme:Yes Primary School Students:41 Primary School Teachers:4	1	
62	Availability of Middle School	NA	No (Nearest facility5-10 kms)	2	
63	Availability of High School	NA	No (Nearest facilityMore than 10 kms)	3	1
64	Availability of Higher/Senior Secondary School	NA	No (Nearest facility5-10 kms)	4	
65	No. of Children not attending the school	NA	25		
66	Availability of Degree College	NA	No (Nearest facilityMore than 20 kms)	2	0
67	Number of Graduates/Post Graduates in the Village	NA	25		
Vocational Education					
68	Availability of Vocational Training Centre/Polytechnic/ITI/RSETI /DDU-GKY	No (Nearest facilityMore than 10 kms)	No (Nearest facilityMore than 10 kms)	2	0
69	Number of trainees trained under any Skill Development Program	NA	12		
Markets & Fairs					
70	Availability of markets	None (Nearest facility2-5 kms)	None (Nearest facility2-5 kms)	3	0.5
Health & Sanitation					
71	Availability of Sub centre PHC/CHC	None (Nearest facility2-5 kms)	None (Nearest facility2-5 kms)	2	0.5
72	Availability of Jan Aushadhi Kendra	NA	No	1	0
73	No. of Households registered for health insurance services under Pradhan Mantri Jan Arogya Yojana (PMJAY)/State specific Health Insurance Schemes	NA	25 Distance of nearest empaneled hospital under PMJAY (Nearest facility2-5 kms)		

74	Availability of drainage facilities	None	None	3	0
75	Community waste disposal system	No	No	1	0
76	Total no of households using clean energy (LPG/Bio gas)	286	286	2	2
77	Community bio gas or recycle of waste	No	No	1	0
Women & Child Development					
79	Availability of Aanganwadi Centre	Yes	Yes	2	1
80	Is Early Childhood Education provided in the Anganwadi	NA	No		
81	Total no of children in the age group of 0-3 years in the village	24	24		
82	Total no of children aged 0-3 years registered in Aanganwadi	24	24	2	2
83	Total no of children aged 3-6 years registered in Aanganwadi	NA	24		
84	No of children aged 0-3 years immunized	24	24	1	1
85	No of children categorized as Non-Stunted as per ICDS record	23	23	2	2
86	No. of Anaemic Pregnant Women	NA	0		
87	No. of Anaemic Adolescent Girls	NA	0		
88	No. of children under the age of 6 years who are underweight	NA	0		
89	No of Male Children (0-6 Years)	NA	13		
90	No of Female Children (0-6 Years)	NA	14		
Social Welfare					
91	Number of SC/ST/OBC/Minority Children getting Scholarship	NA	20		
92	Number of SC/ST/OBC/Minority households which received bank Loans	NA	0		
93	No of physically challenged persons who received implants and appliances	NA	0		
Family Welfare					
94	Number of Households with more than 2 Children	NA	25		
95	Availability of Mother and Child Health facilities	NA	No (Nearest facility2-5 kms)	1	0
Welfare of the Weaker Sections					
96	Number of Households getting pensions under National Social Assistance Programme (NSAP) (Old Age/Disability/Widow/National Family Benefit Scheme (NFBS)	NA	26		
Poverty Alleviation Programme					
97	Number of Self Help Groups (SHGs)	NA	16		
98	Number of households mobilized into SHGs	202	202	2	1
99	Number of SHGs federated into Village Organisations (VOs)	16	16	1	1
100	Number of households mobilized into Producer Groups (PGs)	0	0	1	0
101	No of SHGs which accessed bank loans	11	11	2	0
Khadi, Village & Cottage Industries					
102	Bee Keeping	NA	No	1	0
103	Sericulture (Silk Production)	NA	No	1	0
104	Handloom	NA	No	1	0
105	Handicrafts	NA	No		
Social Forestry					

106	Availability of Community Forest	NA	No	1	0
Minor Forest Produce					
107	Availability of minor forest production	NA	No		
108	Number of Households where only source of livelihood is minor forest production	NA	NA		
Small Scale Industries					
109	Availability of cottage and small scale units (Fabrication/Construction material/Dairy based/Textile etc.) units	NA	No	1	0
Adult & Non-Formal Education					
110	Availability of Adult Education Centre	NA	No (Nearest facility5-10 kms)	1	0
Part B					
Health & Nutrition					
111	Total number of registered children in Anganwadi	NA	32		
112	Total number of children (0-6 years) immunized under ICDS	NA	28		
113	Total number of Pregnant women	NA	0		
114	No of pregnant women receiving services under ICDS	NA	0		
115	Total number of lactating mothers	NA	0		
116	No of lactating mothers receiving services under ICDS	NA	0		
117	Total no of women delivered babies at the hospitals who are registered with ASHA Anganwadi workers	NA	0		
118	Total no of children in ICDS Common Application Software	NA	0		
119	No of young anaemic children in ICDS Common Application Software (6-59 months)	NA	0		
120	Total number of newly born children during the year 2018-19	NA	0		
121	No of newly born children underweight during the year 2018-19	NA	0		
122	No of households not having sanitary latrines	NA	0		
Social Security					
123	Total no of eligible beneficiaries under Pradhan Mantri Matru Vandana Yojana	NA	0		
124	No of beneficiaries receiving benefits under Pradhan Mantri Matru Vandana Yojana	NA	0		
125	Total no. of eligible beneficiaries under Aayushman Bharat-Pradhan Mantri Jan Arogya Yojana or any State Govt Health scheme	NA	0		
126	No. of beneficiaries receiving benefits under Aayushman Bharat-Pradhan Mantri Jan Arogya Yojana or any State Govt Health scheme	NA	0		
127	Total number of eligible households under National Food Security Act (NFSA)	NA	0		
128	Total no of households receiving food grains from Fair Price Shops	NA	0		
129	Total number of farmers registered under Pradhan Mantri Kisan Pension Yojana (PMKPY)	NA	0		
130	Total number of farmers in the age of 18-40 years subscribed to Pradhan Mantri Kisan Pension Yojana (PMKPY)	NA	0		
Agriculture & Livelihoods					
131	Total no of farmers	NA	256		

132	No of farmers received benefits under PMFBY (Pradhan Mantri Fasal Bima Yojana)	NA	0		
133	No of farmers adopted organic farming during 2018-19	NA	0		
134	Number of farmers received the soil testing report	NA	0		
Good Governance					
135	Total no of elected representatives	NA	25		
136	No of elected representatives oriented under Rashtriya Gram Swaraj Abhiyan	NA	0		
137	No of elected representatives undergone refresher training under Rashtriya Gram Swaraj Abhiyan	NA	0		
138	Total approved Labour Budget for the year 2018-19	NA	256		
139	Total expenditure approved under NRM in the Labour Budget for the year 2018-19	NA	2.94		
140	Total area covered under Irrigation (drip, sprinkler), If in acres divide by 2.47	NA	0		
141	No of households having piped water connection	NA	0		



ANNEXURE - IV



MINUTES OF GRAMA PANCHAYAT MEETING

ANNEXURE - V













MINUTES / RESOLUTION OF GP ACCEPTING / APPROVING THE PLAN











சென்னை, லட்சுமிநகர் வட்டிவார்ட்டில்
 சிவசுந்தரம் சென்னை, கல்வி லட்சுமி
 சந்திரன் சிவசுந்தரம் சென்னை சிவசுந்தரம்
 லட்சுமிநகர் லு அந்தி அந்தி அந்தி லட்சுமிநகர்
 தயார் அந்தி அந்தி

சிறந்தப் பட்டத்தில் அந்தி அந்தி
 லட்சுமிநகர் லு அந்தி அந்தி அந்தி
 அந்தி அந்தி அந்தி

S.No	NAME / PHONE No.	DESIGNATION	SIGNATURE
1)	R. Veeramani 9600813983	Ward Member	[Signature]
2)	செ. அனந்தன் 9787319013	தயார் லு அந்தி - அந்தி	[Signature]
3)	ச. அனந்தன் 9384043954	பொது அந்தி	[Signature]
4)	P. GUNASUNDAR 9385572193	பொது அந்தி	[Signature]
5)	K. SUNDERAJAN -	FARMER	[Signature]
6)	MURUGESAN. V -	Agricultural Labourer	[Signature]

S.No	NAME / PHONE No.	DESIGNATION	SIGNATURE
7)	Xavier. A.M	FARMER	[Signature]
8)	MATHALAGAN. B 9786739653	WARD MEMBER-2	[Signature]
9)	N. GUNASUNDAR 9385572193	PANCHAYAT PRESIDENT	[Signature]
10)	MAHALAKSHMI. V 9786113714	Agricultural Labourer	[Signature]
11)	C. MANGANI 6384427439	Anganwadi Worker	[Signature]
12)	P. அனந்தன் 9894349072	பொது அந்தி	[Signature]
13)	R. RAJESHWARI 9944157808	"	[Signature]
14)	S. DEIVANAI 6374164801	"	[Signature]
15)	P. Mahenthiri 6374185129	"	[Signature]
16)	MANJULA DEVI 9585935344	MEMBER WARD-6	[Signature]

S.No	NAME / PHONE No.	DESIGNATION	SIGNATURE
17)	S VANITHA 9444629192	SHG Member	
18)	T. Viji 9789337751	Youth	
19)	SAMPATH. K.M 9444629192	FARMER	
20)	K. SHANMUGAM 8290107989	C.O.O. BAIKAL	
21)	A. MAVADIYAN 9486676506	Gramsary President	
22)	S. SUDHAKAR 9843486809	SHG Member	
23)	Selvi. M 7825925894	SHG Member	
24)	Anthony Anna. P	SANITATION WORKER	
25)	AMRITA RANI. V	"	
26)	K. P. SUDHAKAR 8610473080	K. M. S. Member	

S.No	NAME / PHONE No.	DESIGNATION	SIGNATURE
27)	P. LAKSHMI 8585939344	SHG Member	
28)	K. SUDHAKAR 9786404717	SHG Member	
28)	SUBASH CHANDRA BOSE	FARMER-LABOUR	
29)	LAKSHMI. V 9786792642	HOUSE WIFE	
30)	SASIKALA. S	MANAREGA Beneficiary	
31)	VINALA. K	Labour / SHG Member	
32)	RAJESHWARI 9445921933	SHG Member	
33)	RAJA. 994457808	FARMER	
34)	KALAVATHI. S	Agri Labour	
35)	M. SAKTHIBALAN 9626117732	Temp. Post Man	

S.No	NAME/PHONE NO.	DESIGNATION	SIGNATURE
36	SUBULAKSHMI 6369703720	SHG Member	R. Subulakshmi
37	BALAKUNAR 9751817153	SHG Member	Mr. Balakumar
38	A. Kamaladevi 8883848497	SHG Member	A. K. Kamaladevi
40	சுந்தரம் பி. சிவசுந்தரி 9843456801	SHG Member	S. Sundaram P. Sivashankari
41	Sundaram P 9894439652	Farmer labour	S. Sundaram P.
42	N. Kamaladevi		
43			
44			
45			
46			



ANNEXURE - VI



SURVEY QUESTIONNAIRE

A. BASIC PROFILE OF VILLAGE

SI No	Basic Profile							
1	Village Name							
2	Gram Panchayat Name							
3	Block Name							
4	Name of District							
(i)	Male							
(ii)	Female							
(iii)	General	BC	MBC	SC	SC-A	ST	Others	
5	Total number of House holds							
i	Huts	Tiles Roof	Concrete	Govt House	Others		Houseless	

SI No	Basic Profile					
6	Sex Ratio					
7	Literacy Rate (%)					
8	Religion					
	Hindu	Muslim	Christian	Buddist	Others (specify)	
9	Total No. of SHGs					
10	Total Area (in acres)					
11	Area Irrigated (in acres)					
12	Total Non-irrigated Land area (in acres)					
13	Barren Land-Private (in acres)					
14	Barren Land-Govt (in acres)					

B. EDUCATION

1	Information regarding Education and Educational Institutes														
(i)	No of Children (0 to 14 yrs.)														
	0 to 3			3+ to 5			5+ to 7			7+ to 9			9+ to 14+		
	Girls	Boys	Total	Girls	Boys	Total	Girls	Boys	Total	Girls	Boys	Total	Girls	Boys	Total

(ii)	No. of Schools in the Village	Remarks/ Source of Data	(iii)	No. of children (6-14) who are not enrolled in School
	Government	Primary	(iv)	No. of girls (6-14) who are not enrolled in School
		Middle School	(v)	No. of school dropouts (6-14)
		High School	(vi)	No. of Anganwadi centres
		Higher Secondary School	(vii)	No. of education centres for the Child labour
	Private	Primary	(viii)	No. of children enrolled in child labour schools
		Middle School	(ix)	Information about Children with special need
		High School		
		Higher Secondary School		

2. INFORMATION ABOUT INFRASTRUCTURE OF EDUCATION CENTRES

Sl. No.	Education Centres	Own Building	Drinking Water	Teacher-student ratio	Toilet	Plyground	Compound	Remarks/ Source of Data
(i)	Anganwadi							
(ii)	Primary School							
(iii)	Middle Schools							
(iv)	High Schools							
(v)	Higher Secondary schools							
(vi)	Others							

3. WHAT IS THE MAJOR REASON OF THE CHILDREN (NUMBER) NOT ATTENDING SCHOOLS

Sl. No.	Main reasons	Female	Male	Total	Remarks/ Source of Data
(i)	Education centres too far to attend classes				
(ii)	Parents migrate away for work and so the children have to accompany them				
(iii)	Engage in work for earning at own house				
(iv)	Engage in labour work in others house for earning				
(v)	Have to look after younger siblings				
(vi)	No toilet at education centres				
(vii)	Never got a scope to get admitted to an education centre				
(viii)	Other reasons (please specify)				

4.	Information about Village Education Committee	Remarks/ Source of Data
(i)	Whether there is a Village Education Committee in Village	
(ii)	No. of times the committee hold meetings last year:	

C. PUBLIC HEALTH AND SANITATION

1	Information of Health infrastructure in the village	
(i)	Whether PHC/Sub Health Centres are available (Yes/No)	
(ii)	Whether Anganwadi Centres are available (Yes/No) If Yes, how many	
(iii)	Distance of Primary Health Centres (km):	
(iv)	Availability of Human Resources in PHC	Doctor
		Nurse
		Support staff
(v)	Distance of hospitals except PHC (km)	
(vi)	Rural hospital Sub-divisional hospital District hospitals	
(vii)	Private nursing homes	

2	Information about the availability of health services for mother and child in the village	
(i)	How many pregnant mothers did not take 2 tetanus injections during last one year	
(ii)	How many children were born during last one year	Govt Hospital
		Private Hospital
		Home
(iii)	Born in home without the assistance of Doctors or Nurse or Health Assistants or trained Midwife	
(v)	No. of Death during Delivery in last one year	Mother
		Child

Information about the availability of health services for mother and child in the village

(v)	How many children within 1 to 5 years age died during last 1 year.
(vi)	No. of children of 5 yrs. age not covered under all immunization programmes during the last year
(vii)	No. of children (of 0 to 1 yrs age) not covered under all immunization programmes, during last year
(viii)	No. of children not covered under anti measles vaccine during last one year
(ix)	No. of children not brought under pulse polio of 0 to 5 years during last 1 year
(x)	No. of children taken vaccines of hepatitis B/MMR at his own cost during last 1 year
(xi)	How many children did not get health checkup during last 1 year
(xii)	No. of pregnant mother not covered under any health checkup
(xiii)	Whether the weight of the children is regularly measured at Anganwadi Centres (Yes/No)
(xiv)	How many children were weighed within 1 day after their birth during the last year
(xv)	How many children of age between 0-3 yrs were weighed during the last year
(xvi)	How many of them are suffering from acute malnutrition
(xvii)	How many children between the age group 3 to 5 years were weighed during last year
(xviii)	No. of families consuming iodized salt
(xix)	No. of children not registered after birth
(xx)	No. of deaths of children, aged less than 1 year, not registered during the last year
(xxi)	No of deaths of children, aged between 1-5 years, not registered during the last year Others (mention the name of the disease)
(xxii)	No. of deaths of persons, aged more than 5 years, not registered during the last year

3. COMMON DISEASE IN THE VILLAGE

SL	Name of the Disease	No of Persons affected	Remarks / Source of Data
(i)	Diarrhea		
(ii)	Dysentery		
(iii)	Breathing problems		
(iv)	Night blindness		
(v)	Eye cataract		
(vi)	Malaria		
(vii)	Phylaria		
(viii)	Tuberculosis		
(ix)	Leprosy		
(x)	HIV/AIDS		
(xi)	Others (mention the name of the disease)		

4. Service of doctors or health workers available in the village (in nos)

		Remarks/ Source of Data
(i)	MBBS	
(ii)	Homoeopathy	
(iii)	Ayurveda	
(iv)	Hakim	
(v)	Trained midwife	
(vi)	Rural Health Worker	
(vii)	State Health Personnel	
(viii)	Unqualified practitioners	
(ix)	Kaviraj	
(x)	Others	

D ECONOMIC DEVELOPMENT, LIVELIHOOD, AGRICULTURE AND ALLIED ACTIVITIES

5	Information on sanitation in GP area:	Remarks / Source of Data										
(i)	Is the Village Open Defecation Free											
(ii)	Community Waste Disposal System											
(iii)	Availability of Community Bio Gas or Recycle of Waste for production											
(iv)	Sources of drinking water (in nos.),											
	<table border="1"> <thead> <tr> <th>BoreWells</th> <th>Closed Wells</th> <th>Open Wells</th> <th>Pond /lake</th> <th>Tape Water with pipe line</th> </tr> </thead> <tbody> <tr> <td></td> <td></td> <td></td> <td></td> <td></td> </tr> </tbody> </table>	BoreWells	Closed Wells	Open Wells	Pond /lake	Tape Water with pipe line						
BoreWells	Closed Wells	Open Wells	Pond /lake	Tape Water with pipe line								
(v)	Is there any source of arsenic contaminated water, if yes, how many											
(vi)	Is there any families collecting drinking water from canals, ponds, rivers, streams, if yes, how many											
(vii)	No. of families not having their own sanitary latrines											
(viii)	No. of families not having smoke-free oven											
(ix)	No. of families not discharging garbage and sewerage water in hygienic manner											
(x)	Is the Village Health Sanitation and Nutrition Committee (Yes/No). If 'yes', at what interval the committee holds meeting											

1	Information regarding women Self-help Groups	Remarks
(i)	Total No. of Self-Help Groups (SHGs)	
(ii)	Total no. of members in all Self Help Groups	
(iii)	No of SHGs Received Revolving Funds	
(iv)	Received training for the SHG members for skills development	
(v)	Number Women connected with Federations	
2	Farmers groups / Clubs	
(vi)	No of farmers Groups / Clubs	
(vii)	No of farmers registered in Farmers Groups/clubs	
(viii)	No of groups registered in NABARD / Bank	
(ix)	Number of Farmers connected with Farmer producers organization	
3	Livelihood Activities	
(x)	Doing economic activities with bank loan and govt, grants	
(xi)	Number of families involved in livelihood activities	
(xii)	Number of Group/Individual activities	
(xiii)	Engaged in other social work (like health, nutrition, education) apart from doing their own work.	

8	Other Agriculture activities	Remarks
(i)	Is the Village covered under agricultural cooperative societies (yes/no)	
	If Yes, how many families are member of the agr. coop. society	
(ii)	How many families have done soil testing in the last 1 year	
(iii)	No. of Water Conservation structures constructed during last 3 years	
(iv)	Total land treated for better water and soil conservation (in acre)	
(v)	What are the different types of organic manure used	

9	Information regarding Animal Husbandry in Village	Remarks
(i)	No of Major Cattle	
	Cow Bull Calf Buffalo Goat Sheap Hen Pig Duck Others	
(ii)	How many acres of land are used to produce fodder	
(iii)	Is there a milk cooperative society (yes/no)	
(iv)	Number of families are having dairy activities	
(v)	Number of families have involved in poultry activities	
(vi)	Number of families have involved in Goat rearing	
(vii)	How many veterinary doctors or technicians available for treatment of animals	

10	Total Forest coverage in Village	Remarks / Source of Data
(i)	Total forest area (acres)	
(ii)	Is there any Village Forest Committee (VFC) (yes/no)	

11	Livelihoods in the Village	Remarks / Source of Data
(i)	How many days, on an average, in a year labourers migrate for work and in which time of the year they migrate	
(ii)	How many days, on an average, in a year labourers get work within the village during one year	
(iii)	Total number of households in the village with Job Card	
(iv)	How many households have received 100 days of work in the last one year	



12 Information related to small industry located in the Village					Remarks	
(i)	Name of the industry	How many units of this Industry are functional	How many families are engaged with Industry	How many entrepreneurs are engaged with Industry		
				Women	Men	Total
(ii)	Are there any big industries/factories in the Village, if yes, please write name and description					
(iii)	Number of Youth trained under different Government Skill building programmes					
(iv)	How many people migrate for work and how many days in a year					
(v)	How many families are not having proper Jobs					

E. WOMEN & CHILD DEVELOPMENT AND SOCIAL DEVELOPMENT

1 Information regarding Women and Child Development in the GP		Remarks / Source of Data
(i)	No. of children regularly getting nutritious food at Anganwadi Centres	
(ii)	No. of women, having age below 18 years, got married last year	
(iii)	No. of women, having age below 18 years, became mother last year	
(iv)	No. of mandays of work received by women residing in the village during last one year under MGNREGS	
(v)	No. of women covered under widow pension	

(vi)	No. of women headed Households
(vii)	Whether VCPC (Village Child Protection Committee) formed
(viii)	Percentage of Children aged 0 to 3 years registered under Anganwadi Centres
(ix)	Percentage of Children categorized as non-Stunted as per ICDS records

2 Information regarding Social Development		Remarks / Source of Data
(i)	Number of Old age pension	
(ii)	Number of Widow Pension	
(iii)	Number of Disability pension	
(iv)	Any other pension holder	
(v)	What are the different avenues of amusement/recreation in the village	
(vi)	How many community based organisations are there in the village	
(vii)	What are the different sports and games facilities available in the village	
(viii)	Retired govt. employee who are still capable to work and contribute	
(ix)	Number of Senior Citizens in the village	

F. INFRASTRUCTURE, BASIC AMENITIES AND MISCELLANEOUS

SI	Particulars	Unit	Remarks / Source of Data
(i)	Total Mud Road (Km)		
(ii)	Total metal (Thar) top road (km)		
(iii)	Total concrete road (km)		
(iv)	Total brick road (km)		
(v)	Total no. of concrete culvert		
(vi)	Number of wooden or bamboo culvert		
(vii)	Total number of bridges		
(viii)	Number of Houses not connected by the all-weather road		
(ix)	Distance of the bus road from the Village (km)		
(x)	Percentage of HH with electric connection		
(xi)	Percentage of HH using clean energy (LPG, Bio-Gas)		
(xii)	Is there any santhai in the area, if so, how many days in a week the santhai takes place		
(xiii)	Is there any bazar in the area, if so, how many days in a week the bazar takes place		
(xiv)	Is there any library in the Village, if yes, how many		
(xv)	Is there any community hall in the village, if yes, how many		
(xvi)	Is internet service available in the Village		
(xvii)	No. of CSCs in the Village (Common Service Centre)		

SI	Particulars	Unit	Remarks / Source of Data
(xviii)	How many ATMs are available in the village		
(xix)	Number of PDS - Ration Shops (Public Distribution System)		
(xx)	No. of families using bio gas		
(xxi)	No. of families using LPG		
(xxii)	Has there been any incidence of natural calamities in large scale (like flood, drought, cyclone etc) in the village during the last 5 years, if yes, what are they		



GALLERY

1. MINI WATER TANKS TO BE RENOVATION



3. ANGANWADI TO BE RENOVATED



2. PANCHAYAT BUILDING TO BE RENOVATED



4. RATION SHOP TO BE RENOVATED



**Research and Action Centre for
Local Democracy**
Office address:
AG 95, 7th Main Road, Anna Nagar,
Chennai 600040
Contact Number: 9486752105

Panchayat President
Panchayat Office
Kudiyana Street, Kulimathur,
Naducauveri (via), Thiruvaiyaru (tk),
Thanjavur (Dt), Pincode: 613101.
Contact Number : 9786889552



GAWDESY

GANDHIAN WELFARE AND DEVELOPMENT SOCIETY