



Gram Panchayat Development Plan

Perspective Plan for
Five Consecutive Years

2021-2026



Panchayat
Konerirajapuram

Block
Thiruvaiyaru

District
Thanjavur



Gram Panchayat Development Plan

Perspective Plan for
Five Consecutive Years

2021-2026



**Panchayat
Konerirajapuram**

**Block
Thiruvaiyaru**

**District
Thanjavur**



M.Elakumi

President

Konerirajapuram Panchayat

FROM THE DESK OF THE PANCHAYAT PRESIDENT KONERIRAJAPURAM PANCHAYAT THIRUVAIYARU BLOCK THANJAVUR DISTRICT

“True democracy cannot be worked by twenty men sitting at the centre. It has to be worked from below by the people of every village” - **Mahatma Gandhi**

Gram Panchayats have been mandated to prepare and implement plans for economic development and social justice. We have developed a Gram Panchayat Development Plan (**GPDP**) by ideally matching people's needs, basic services and their aspirations, prioritized in accordance with the available local resources through a participatory, inclusive and transparent process. We thank **RACLD** and **GAWDESY** for their support in preparation of the development plan for the Panchayat.

We strongly believe that sustainable development of the nation can be made possible by the sustainable development of the local Governments. We have identified the following as the goals based on the detailed analysis in our Panchayat in line with the SDG goals of UN.

- ❖ End Poverty and Hunger, achieve food security and improved nutrition and promote sustainable agriculture in the Panchayat
- ❖ Ensure healthy lives and promote well-being for all at all ages
- ❖ Ensure inclusive and equitable quality education and promote lifelong learning opportunities for all
- ❖ Achieve gender equality and empower all women and girls in the Panchayat
- ❖ Ensure availability and sustainable management of water and sanitation for all
- ❖ Ensure access to affordable, reliable, sustainable and modern energy for all
- ❖ Promote sustained, inclusive and sustainable economic growth, full and productive employment and decent work for all
- ❖ Build resilient infrastructure, promote inclusive and sustainable industrialization and foster innovation
- ❖ Make Panchayats and human settlements inclusive, safe, resilient and sustainable
- ❖ Conserve and sustainably use the rivers and water resources for sustainable development
- ❖ Protect, restore and promote sustainable use of terrestrial ecosystems, sustainably manage forests, combat desertification, and halt and reverse land degradation and halt biodiversity loss
- ❖ Promote peaceful and inclusive societies for sustainable development, provide access to justice for all and build effective, accountable and inclusive institutions at all levels
- ❖ Strengthen the means of implementation and revitalize the Partnership for Sustainable Development

We are hopeful of achieving these goals by proper strategy, people involvement and partnerships with all the stakeholders. We the people from Konerirajapuram Panchayat are committed to achieve the goals.

Regards

M. Elakumi



Thiru. S. Samuel Inbadurai,

Director

State Institute of Rural Development & Panchayat Raj (Rural Development & P.Raj Department, Govt. of Tamilnadu)



The prime objective of SIRD&PR is holistic and sustainable development of the rural area through better and effective governance and enriched service delivery by developing a professional, impartial and efficient rural development personnel service that is responsive to the needs of the citizens. This will be achieved by enhancing the capabilities of the PRI Functionaries, the officials of the RD&PR department at all levels and other stakeholders through appropriate and relevant capacity building activities. The emphasis will be on imparting the requisite knowledge, skills and attitude to effectively perform the functions they are entrusted with and also development of proper ethics, commitment to Work and empathy for the vulnerable sections such as women, transgender, differently abled, aged, SC/ST etc.

SIRD&PR has been playing its own modest but credible role in Tamil Nadu by facilitating qualitative changes in programme implementation through a process of the following components:

- ❖ Panchayat Raj & Local governance, centrally sponsored schemes, State funded schemes, Sustainable Development Goals, Water and Sanitation, GIS applications, Rural infrastructure development. Rural enterprise development, Women empowerment, Livelihood initiatives, Information Technologies, Monitoring and evaluation, Transparency & Accountability, Rural Engineering, Village Volunteerism, Distance learning, Watershed Management, Climate Change & Natural Resources Management, Disaster Management, Research & Action Research.
- ❖ Panchayats have been mandated for the preparation of Panchayat Development Plan (PDP) for economic development and social justice utilizing the resources available to them. The PDP planning process has to be comprehensive and based on participatory process which involves the full convergence with Schemes of all related Central Ministries / Line Departments related to 29 subjects enlisted in the Eleventh Schedule of the Constitution.

We are happy that Research and Action Centre for Local Democracy (RACLD) in discussion with SIRD has assisted Five Panchayats in developing GPDP in Tanjore District. GPDPs will improve the efficacy of the Panchayats as they can understand the development plan of the Panchayats well.

Regards

Thiru. S. Samuel Inbadurai



Dr. Deepamala Krishnamoorthy

Founder Chairperson,
Research and Action Centre for Local
Democracy (RACLD)



“STRENGTHENING DEMOCRACY IS THE ROAD TO SUSTAINABLE DEVELOPMENT”

Research and Action Centre for Local Democracy (**RACLD**) strongly believes in the fact that Local governments are at the core of democratic development around the world and it is the everyday work carried out by villages, towns, cities, municipalities and regions that create the change that is fundamental for equitable, inclusive and sustainable global development. We live in a time when global phenomena such as climate change, urbanization, migration and unemployment have repercussions in people’s everyday lives, which is why functional local, democratic institutions are more important than ever before.

Its highly critical for all the Panchayats to have a proper strategic development plan, without which we cannot make any progress in the space of Rural Development. As per the 11th schedule of the constitution, Panchayats are mandated to handle 29 subjects ranging from agriculture to small scale industries to ensure the welfare of the weaker sections of the Panchayats. We fail to capitalise the rural resources as we don’t have a strong local government structure with a strategic implementation plan which is the basis for the rural economic upliftment of the people of the Panchayat.

RACLD facilitates the preparation of Gram Panchayat Development Plan (**GPDP**) through participation of community, civil society organizations and education institutions in select Panchayats in the state of Tamil Nadu to begin with. **RACLD** works with all these Panchayats by handholding them in coordination with the Rural Development Department to implement the prepared plans as per the GPDP for the next five years.

GPDPs have been prepared for the Panchayats as per the guidelines of the Government. Primary and secondary surveys were conducted with utmost care so that all the households are covered in the plan. For the analysis of the data students from eminent colleges were involved as interns. Several meetings were organised with the Panchayat presidents and the community to ensure their complete involvement in the plan. We thank **GAWDESY** for extending full support to carry out the planning process in the Panchayats.

Democracies need active, informed and responsible citizens; citizens who are willing and able to take responsibility for themselves and their communities and contribute to the political process. Through the process of decentralisation, ensuring transparency in creating critical field level data, community engagement, strategic planning and monitoring while preparing and executing the Panchayat Development Plan, citizens would be made aware of their responsibilities towards developing their Panchayats.

Looking forward to facilitate the creation of empowered local governments as sustainable rural economies.

Regards

Dr. Deepamala Krishnamoorthy



Mr Rajeev Ahal

Director

Environment, Climate Change and
Natural Resource Management Program
Deutsche Gesellschaft Für Internationale
Zusammenarbeit (GIZ) GmbH



Implemented by
giz Deutsche Gesellschaft
für Internationale
Zusammenarbeit (GIZ) GmbH

Gram Panchayats are the very foundation of our democracy and are best placed to truly enhance ecological, economic and social development in their areas in a sustainable manner. This is best conceptualised, structured, agreed and delivered through a comprehensive and participatory Gram Panchayat Development Plan. GPDP is a charter that the Gram Sabha agrees to and is the very design that they, along with the support of their Panchayat and the government and non government entities at various levels, strive to achieve.

One of the most crucial drivers for local rural development, and adapting it and making it resilient to the increasing climate variation and climate change vulnerabilities and their impacts is – Water and its interactions with soil, resulting in the life giving livelihood and ecosystem impacts is at the base of development. The purpose of the Indo German project `Water Security and Climate Adaptation in rural India (WASCA)' has been to design a comprehensive planning process, the Composite Water Resource Management (CWRM) approach, and developing and building capacities for such a planning. There can be no better example of how such a catchment level, water security based, climate adaptation based plan can be done by India's base republics – the Panchayats, than this GPDP plan done by the Panchayats of Thiruvaiyaru and Budhalur Block, Thanjavur District of Tamil Nadu.

We would like to compliment the leadership of the Panchayats and its people and RACLD for developing this `Model' plan which can be an example for the whole country. I would like to compliment our amazing partner MSSRF and the GIZ team in TN and the central team in Delhi, for their technical support in application of CWRM approach to this GPDP process, resulting in this GPDP document. We also hope for its speedy and comprehensive implementation, with convergent support to all public, social and private entities who believe in the real sustainable development of a nation that starts from its very foundation the Panchayat.

We look forward to the day when the 250,000 or so panchayats of India learn from these GPDP plan to enrich their own resolves through such a planning process.

Wishing all the success to the Panchayat leadership and the people of the Panchayat.

Warm Regards,

Mr. Rajeev Ahal

EXECUTIVE SUMMARY

GPDP - KONERIRAJAPURAM PANCHAYAT

1. Introduction

This report presents the Gram Panchayat Development Plan (GPDP) for Konerirajapuram Panchayat in Thiruvaiyaru Block, Thanjavur District. The preparation and implementation of GPDP is aimed to promote economic development and social justice, by converging of all plans / schemes available to the geographical region. Thanjavur is well-known for its architectural marvel pilgrimage sites, but it also serves as a centre for South Indian art, earning the title of “South India’s Cradle of Arts”. Thanjavur lies in the Kaveri (Cauvery) River delta, about 30 miles east of Tiruchchirappalli, one of the most important rice-growing areas in India, sugarcane and peanuts (groundnuts) are grown in addition to rice.

The report is broadly classified into the following sections:

- a. Status of Konerirajapuram Grama Panchayat
- b. Work completed in previous years and in progress
- c. Process of participating plan and analysis of developmental gap / deficit
- d. Composite water resource management plan
- e. Goals set for the GP for the next 5 years
- f. Resource envelope and activities (scheme & sector wise)
- g. Annual plan and perspective plan
- h. GPDP implementation strategy
- i. Monitoring and evaluation

The vision of Konerirajapuram Gram Panchayat Development Plan report is to make the Gram Panchayat Self Sustainable to accomplish effective local self governance by empowering Panchayati Raj Institutions (PRIs) and building resilient rural economic models. Facilitator of GPDP is Research and Action Center for Local Democracy (RACLD), the Panchayat requested RACLD to support them in creation of the plan. Throughout the process the Panchayat got involved in preparing and finalizing the plan, and a resolution is passed by the Panchayat for accepting the plan. The partner NGO in Thanjavur is Gandhian Welfare & Development Society (GAWDESY).

2. Existing Scenario

Thiruvaiyaru Block falls under the region where groundwater resources are in over-exploited category. Additionally, District groundwater availability for future irrigation use is -3358.042 Ha.M showing there is deficit, and there is a projected rise in demand for domestic and industrial

groundwater use. Konerirajapuram Gram Panchayat has a geographical area of 290 Ha. 88 % of the annual rainfall is received during N-E monsoon season with 84 rainy days in three months; the onset of the rain was in the first week of October and cessation is at fourth week of December. Of the total rainy days 42% fall in N-E Monsoon season, 6% in summer, and 52% during S-W monsoon. The soil profile is 67.93% soils are fine and 13.45% are in fine loamy in texture, it has low water permeability and water infiltration rate. Annual average soil moisture content upto 15cm depth is 33% and annual evapo-transpiration is 734 mm. The land use pattern in the Konerirajapuram Gram Panchayat can be classified mainly into six categories; 69.07% of area irrigated by source, 6.35% of unirrigated land, 2.31% of current fallow land, 0.83% fallows land, 21.26% of non-agricultural uses, and 0.17% land area under miscellaneous tree crops etc. Existing water harvesting structure available is Pond (Talab/ Naadi).

As of 2021, Konerirajapuram Gram Panchayat has a total population of 2551, of which 1251 is male and 1300 is female. The GP also accounts for a total of 725 Household/Number of Families. Comparing the population data of 2021 with that of 2011, there has been a fall in population growth. The GP has 293 concrete houses, 251 tiled roof houses, 8 houses with asbestos roof, 161 huts, and 12 has no house. Among the 725 families, 657 have own house, 35 have rental houses, and rest have no house (staying on roadside). Additionally maps, demographic information & socio-economic parameters of Konerirajapuram Panchayat has been tabulated, from primary and secondary sources.

The report has documented the details of Standing Committees of Grama Panchayat - Grama Panchayat Planning Facilitation Team (GPPFT), Ward Planning Facilitation Team (WPFT), Functionaries in-charge of GPDP in Panchayat office, and Other Government functionaries involved in GPDP. Further the GP standing committee is divided into 5 working groups; Human Development, Women & Child Development, Livelihoods Development, Social Justice & Social Security, and Infrastructure & Miscellaneous.

For the year 2019 -2020, the total income & expenditure for the works completed is 880226.27 INR.

3. Key Development Strategies

The data collected is used for development analysis of the GP, conducted by comparing charts, example: education level vs. gender, gender vs. employment status, ownership of land vs. income, etc. both at individual and household category. The data was also collected through from Participatory Rural Appraisal (PRA) and Household Survey in Konerirajapuram. Based on the data from primary and secondary sources, and people based requirements, a gap analysis is done to help identify issues that needs to be solved. Some areas requiring immediate action

are: 161 huts need replacement, 217 families need to be provided Patta, 185 families are using firewood for cooking food which needs replacement with LPG gas connection, new toilets to be allotted and constructed for 224 houses, solid waste not managed/cleaned for 203 houses, drainages to be connected /or constructed for 307 houses, creation of livelihood required for 207 families, alternate irrigation to be arranged during the drought season for nearly 114 HA., only minimum number of cattle in the village causing a gap in all 203 houses, and 146 the eligible persons required Old Age Pensions. Accordingly, a list of solutions/ activities that can be carried out to overcome the gap is prepared.

Along with the identification of issues and proposal of solutions, there is a need to clearly identify and determine; expenditure and source of funding. The Development of Status Report (DSR) is categorised into 5:

- a. Education
- b. Public Health and Sanitation
- c. Women, Child and Social Development
- d. Infrastructure, Basic Amenities and Miscellaneous
- e. Economic Development- Livelihood, Agriculture and Allied Activities

The issues/ problems identified in each of these categories is listed along with the strategies suggested to overcome the problems/ issues, and the source of fund.

The report also has prepared a Composite Water Resource Management Plan. In the Panchayat 84.98% of the water requirement for irrigation is through surface water; hence surface water harvesting has to be prioritised and rest of the water requirement for irrigation is through groundwater. The GP water budget is deficient by 493.9 Ha.M and available runoff for storage is 65.8 Ha.M, the village has to harvest the additional run-off of 0.8 Ha.M. Agriculture is the main consumer of water-specifically for paddy cultivation both in rain fed and wetlands, need to improve the water use efficiency by suitable technologies. Accordingly a consolidated list of proposed activities for water security is prepared.

The GPDP also ensures that the development goals of the Grama Panchayat is aligned with the 17 SDGs, a detailed localised Panchayat Development Goals is listed with activities to be carried out and volume of activity. The Sector wise allocation expected for 5 years is divided into two, first is for the execution of works approved by GP, and second is the fund required for trainings, meetings and awareness programs:

SL. NO.	Sector	Total Budget	Year - I	Year - II	Year - III	Year - IV	Year - V
		Amount (INR)	Amount (INR)	Amount (INR)	Amount (INR)	Amount (INR)	Amount (INR)
A	Education	750000	300000	450000	0	0	0
B	Public Health and Sanitation	6625500	1416000	1602000	1050500	1900000	657000
C	Women & Child Development and Social Development	400000	400000	0	0	0	0
D	Infrastructure, Basic Amenities and Miscellaneous	79427240	18981600	21246600	17151600	16001600	6075840
E	Economic Development- Livelihood, Agriculture and Allied Activities	102732000	30665000	34890000	17300000	13370000	5307000
F	Grand Total [F=A+B+C+D+E]	189934740	51762600	58188600	35502100	31271600	12039840
TRAININGS, MEETINGS AND AWARENESS PROGRAMS							
G	Education	575000	115000	115000	115000	115000	115000
H	Public Health and Sanitation	510000	102000	102000	102000	102000	102000
I	Women & Child Development and Social Development	540000	108000	108000	108000	108000	108000
J	Economic Development- Livelihood, Agriculture and Allied Activities	6625000	1325000	1325000	1325000	1325000	1325000
K	Grand Total [K=G+H+I+J]	8250000	1650000	1650000	1650000	1650000	1650000
Budget Total [F + K]		198184740	53412600	59838600	37152100	32921600	13689840

For the GPDP Implementation Strategy; total action plan report of Konerirajapuram Panchayat for the period 2021-2026 is prepared, adding upto to a total budget of 189934740 INR, which is tabulated into sector wise budget, scheme wise budget, and activity wise budget. Works has been further detailed out into four quarters, for the implementation during the first year, and in accordance to the implementation the monitoring and evaluation can be conducted on ground.

4. Conclusion

A clearly formulated development plan will promote informed data driven decision making, also to plan and distribute resources efficiently. The Panchayat must ensure the integration of MGNREGS workers in the development of Konerirajapuram Panchayat, can help carry out the plan efficiently with collective citizen participation. There is also a need to plan for rural enterprise promotion to build the rural economy. Integration of animal husbandry into agriculture can help enhance the output of both the sectors. Improvement of fallow land using different activities can also help socio-economic development. Yet, these initiatives needs training for skill development, the trainings must ensure it motivates and excites the trainee to understand how and what they do matters to the development of their Panchayat.

The goal of the Konerirajapuram Panchayat Development Plan is to be able to develop strategies, to deal with rural development by taking into consideration the remoteness and potentials in rural areas and provide targeted differentiated approaches. Strengthening the existing E-Sewa services, and renovation of the existing infrastructures which are in dilapidated condition can add to the development initiatives. In conclusion, enhancing citizen participation by involving them in the planning process is essential to attain the true essence of democracy.

METHODOLOGY FOR PREPARATION OF GPDP FOLLOWED IN THE PANCHAYATS AS PER THE GUIDELINES OF THE GOVERNMENT

Background

Article 243G of the Constitution of India mandates the Gram Panchayats(GPs) to prepare and implement Gram Panchayat Development Plan(GPDP) for economic development and social justice by converging/ integrating all such programmes of the Panchayat, State and Centre within their geographical area. Further, as local governments, GPs are responsible for the delivery of basic services to local citizens and address vulnerabilities of poor and marginalized sections of the population. This can only be achieved through implementation of well thought out plans through efficient and responsible utilization of resources available at the disposal of the GPs and by expanding the resources to meet their priorities.

The eleventh schedule of the constitution of India

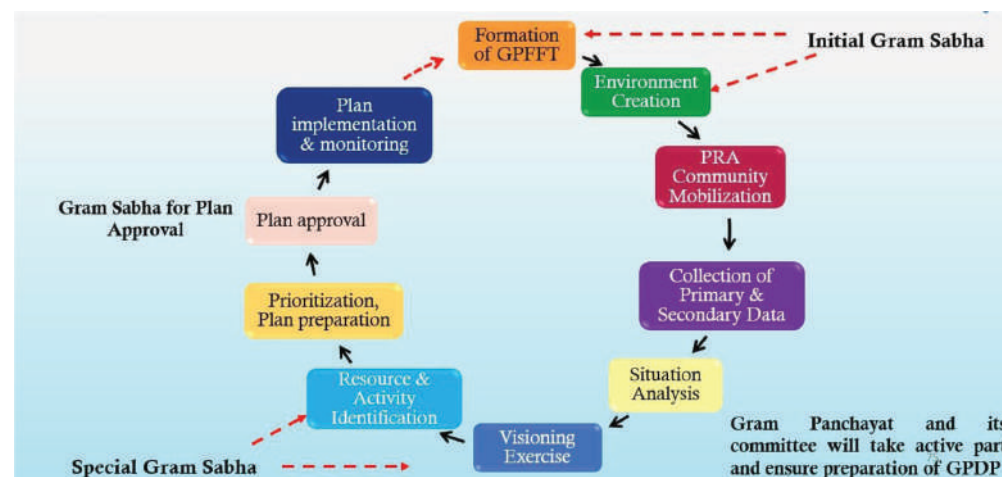
GPs have been mandated for the preparation of Gram Panchayat Development Plan (GPDP) for economic development and social justice utilizing the resources available to them. The GPDP planning process has to be comprehensive and based on participatory process, which inter alia involves the full convergence with schemes of all related Central Ministries / Line Departments related to 29 subjects enlisted in the Eleventh Schedule of the Constitution.

1. Agriculture	6. Social Forestry	11. Drinking Water
2. Land Improvement	7. Minor Forest Produce	12. Fuel and fodder
3. Minor Irrigation	8. Small scale industries	13. Roads
4. Animal Husbandry	9. Khadi, village and cottage industries	14. Rural Electrification
5. Fisheries	10. Rural Housing	15. Non-conventional energy
16. Poverty alleviation programme	21. Cultural activities	26. Social welfare
17. Education	22. Markets and fairs	27. Welfare of the weaker sections
18. Vocational education	23. Health and sanitation	28. Public distribution system
19. Adult and non-formal education	24. Family welfare	29. Maintenance of community assets
20. Libraries	25. Women and child development	

Preparation of GPDP

GPDP should ideally match people's needs, basic services and their aspirations, prioritized in accordance with the available resources. It should be prepared through a participatory, inclusive and transparent process.

Preparation Plan Cycle of GPDP to be followed



Formation of a Gram Panchayat Planning Facilitation Team (GPPFT)

A group is to be formed namely "Gram Panchayat Planning Facilitation Team (GPPFT)" in every GP under the chairmanship of Pradhan/Sarpanch/President of the GP. The size and composition of GPPFT may vary. The representatives of sectoral / line departments at GP level would invariably be the members of this team. Apart from this, the citizens of the GP who are working / living elsewhere either in the country or outside were also be invited to become members of the GPPFT.

- Ward Planning Facilitation Team" (WPFT)

The GP divides the members of the GPPFT into "Ward Planning Facilitation Team" (WPFT) with a minimum of 3-5 members headed by the respective GP ward members to facilitate community-based planning processes for GPDP. WPFT are there to ensure that all members / residents of the ward participate in the planning exercise and freely express their felt needs and grievances.

- Formation of Working Groups in GPPFT

The members of the GPPFT also be distributed into working groups on various thematic areas. Each working group consists of members from the GPPFT having expertise in the relevant field or having inclination in the specific subjects.

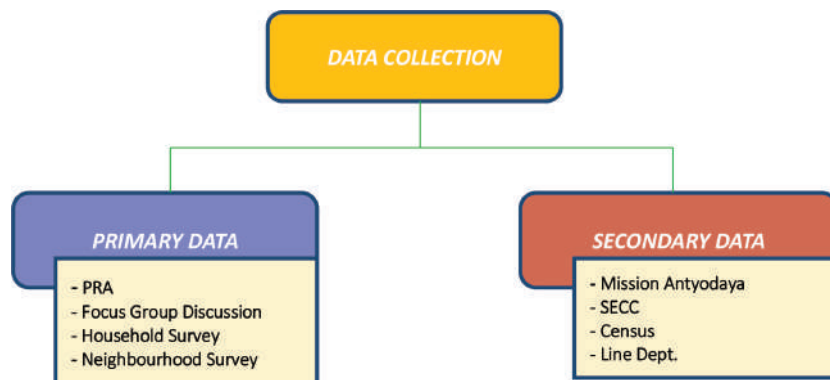
Environment Creation

Before the formal plan preparation is started, there is need for environment generation and social mobilization. The environment generation activities are of immense importance to bring about attitudinal changes, outlook and re-orientation among the community and governance systems.

Therefore, the first activity in the GPDP process is to organize meetings at the Panchayat to kick-start the planning process by creating awareness among the villagers. The panchayat was made aware about the need for GPDP, the step by step activities that would be taken up in the planning process, formation of GPPFT and enlisting / introduction of members of GPPFT.

Data Collection

The primary objective of preparation of GPDP is to identify and formulate ways of addressing the development needs of the GP. Hence, getting first-hand information about the issues related to health, education, livelihoods, availability of amenities, services and fulfillment of rights and entitlements of marginalised sections, local infrastructure etc. are very important. Situation Analysis refers to assessment of existing development status in different sectors of the GP through analysis of data already collected and available in the GP or sourcing from various secondary sources such as Census, SECC data, Mission Antyodaya, published data by line departments and previous GPDP surveys etc. Secondary data based on analysis of Census, SECC, Mission Antyodaya data etc.



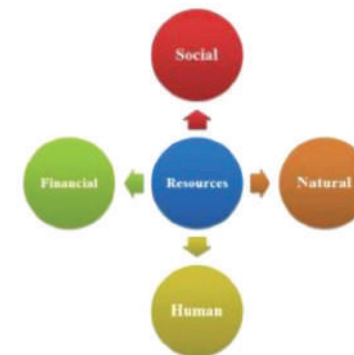
Both secondary and primary data after appropriate compilation and collation provide for the baseline for various parameters and the gaps to be covered in each one of them. The GP created a database of GP on all focus areas and this can be built over a period of time.

Data was collected through citizen surveys, focused group discussions involving neighbourhood groups at hamlet level, semi structured interviews and through Participatory Rural Appraisal (PRA) methods. The tools for collection of primary data may include house hold survey, Participatory Rural Appraisal including transect walks, social mapping, resource mapping, focus group discussions etc.

RACL D supported the Panchayat with a digital platform to collect the primary data using Village, household and individual survey and also to analyse the same scientifically to understand the gap areas of development.

Resources for Planning

Resources are not confined to financial resources only. GPs should be made aware about all kind of resources at its disposal to carry out activities through GPDP. Therefore, identification of these key resources is an essential part of the planning process. Broadly, these resources can be classified into following four categories:



- 1) **Social Resources**- Institutional strength, peace, social harmony/unity within the community
- 2) **Natural Resources**- Land, forests, water, air and all naturally available resources
- 3) **Human Resources**- People living in the GP area, people associated with the area in any other capacity, GPPFT, women SHGs

4) Financial Resources- Funds available from Central and State Governments, OSR, Contribution by the Community etc.

GP as local government will try to use these resources judiciously for sustainable development of the entire area

Resources Identification/Estimation

Once data on all sectors are collected, the next important exercise will be to take stock of available financial resources. The resource estimation will take into account the diversity of sources that would be available at the command of GP. Therefore, GP Resources planning will include the following:

- Estimating and mobilizing the own resource revenue through taxes, user charges and contributions etc.
- Innovative means of financing through community contributions including local philanthropists, NRIs, the Corporate Sector and NGOs etc.
- Getting information from line departments about the allocations made to GP under each scheme including devolutions and transfers etc.
- Direct fund flow to GP and also possible sources of convergence from flagship schemes of Centre and States.

Development Status Report (DSR)

On completion of situation analysis, a draft Development Status Report of the GP which was placed before the Panchayat to make people aware about the exact and real time situation of the community in the respective focus areas. The DSR helps the villagers to identify the following:

- Status of development of the GP in various thematic sectors in terms of achievements, limitations and gaps in development efforts of the GP
- Convergence strategies for optimizing development goals for the GP
- Prioritization of development agenda to be taken up over next five years on annual basis
- Issues that are to be addressed by various authorities and institutions including the GPs

Project Development

After the consolidation of the prioritized activities GP with the assistance of GPPFT and in consultation with technical personnel of line departments, prepared a list of feasible and executable works. The projects would be extended to any subject and activity of the focus areas that improve the services delivery including education, health, welfare and poverty reduction etc. All the works identified were mapped to the resources available with the GP including funds relating to the Central and State Government schemes.

Convergence of All Plans / Schemes through GPDP

The guidelines of all the centrally sponsored schemes which are implemented at GP level such as MGNREGA, NRLM, SBM, ICDS etc., clearly insist on preparation of plans at the GP level. Since GPDP is an integrated plan document, RACLD would make sure to encompass a holistic view of the Panchayat in all its facets. All plans of the line departments including labour budget shall emanate from GPDP, though implementation of the approved activities may be done by the respective line departments. Such holistic and integrated plan helps to absorb more funds from different sectors and also through increased local resource mobilization thereby facilitating improvement of service delivery. The convergence of all plans and schemes of different line departments through GPDP will avoid duplication, reduce financial burden and accelerate achieving desired results.

APPROVAL OF GPDP BY THE PANCHAYAT

The GPDP was placed before the Panchayat for approval or information as per state guidelines. Community was mobilised for maximum participation for the Panchayat meeting. GP and GPPFT members Sensitised community on the process of GPDP preparation including details of the projects included in the GPDP. Proper notice was issued to the officials and community to attend the meeting. Panchayat President and Secretary, GP members and the officials who are going to implement the plan were invited to attend the meeting. During the meeting, a brief Presentation of GPDP document and project-wise details was done and discussion on the prepared plan was carried out. During the process, the minutes of the meeting was recorded properly.

Gram Panchayat Planning Facilitation Team (GPPFT) - Konerirajapuram



Elected Representatives



M. Elakumi
President



M. Manikandan
Vice President Member
Ward No. 7



P. Delphin Gracy
Member
Ward No. 1



K. Backialakshmi
Member
Ward No. 2



M. Bhuvaneshwari
Member
Ward No. 3



J. Amalan
Member
Ward No. 4



T. Sumathi,
Member
Ward No. 5



M. Arokiyadoss
Member
Ward No. 6



I. Neiman
Member
Ward No. 8



K. Rajasekaran
Member
Ward No. 9

CONTACT DETAILS OF ELECTED REPRESENTATIVES

SL	Designation in GP	Name	Gender	Father/Husband Name	Contact No.
1	President	M.Elakkumi	Female	Mahalingam	9443908909
2	Vice President	M.Manikandan	Male	Mahalingam	9994888505
3	Ward Member	S.Delphin Grasi	Female	Stephan Iruthayaraj	8110885412
4	Ward Member	K.Bakkiyalakshmi	Female	Karnan	9626674397
5	Ward Member	M.Bhuvaneswari	Female	Maruthaiyan	9750296529
6	Ward Member	J.Amalan	Male	Jeganathan	9626869800
7	Ward Member	T.Sumathi	Female	Thangamuthu	7094371961
8	Ward Member	M.Arokkiathos	Male	Mariyadoss	9585125060
9	Ward Member	I.Nuiman	Male	Iruthayaraj	9965994895
10	Ward Member	K.Rajasekaran	Male	Krishnamoorthy	9659776003

List of Contents

SL No.	Particulars	Page No.
1	CHAPTER - 1 THANJAVUR DISTRICT BASIC PROFILE	1
	<ul style="list-style-type: none"> Historical importance of the district Salient features of the Cauvery Basin Rainfall information of the district Ground water information of the district Water audit report of the district Soil health report of the district 	
2	CHAPTER - 2 STATUS OF GRAMA PANCHAYAT	27
	<p>Vision & Mission Statements of Grama Panchayat</p> <p>Details of Facilitator</p> <p>GP Profile –Basic Information</p> <ul style="list-style-type: none"> Gram Panchayat Map Natural Resources maps Demographic Information Socio-economic Parameters Livelihood Data <p>Functionaries in-charge of GPDP in Panchayat office</p> <ul style="list-style-type: none"> Elected representatives GPPFT Details WPFT for all the wards Government officials in- charge Support staff of Panchayat office <p>Grama Panchayat Standing Committees (5 groups)</p> <ol style="list-style-type: none"> Human Development Working Group Women & Child Development Working Group Livelihoods Development Working Group Social Justice & Social Security Working Group Infrastructure & Miscellaneous Working Group 	
3	CHAPTER - 3 WORK COMPLETED IN PREVIOUS YEARS AND IN PROGRESS	83

SL No.	Particulars	Page No.
4	CHAPTER - 4 PROCESS OF PARTICIPATING PLAN AND ANALYSIS OF DEVELOPMENTAL GAP / DEFICIT	87
	<ul style="list-style-type: none"> Development Analysis of Data (Primary data) Preparing Reports from Secondary Data GAP and Situation Analysis <p>Development of Status Report (DSR)</p> <ul style="list-style-type: none"> Education Public Health and Sanitation Women,Child and Social Development Infrastructure and Basic Amenities Economic Development 	
5	CHAPTER - 5 COMPOSITE WATER RESOURCE MANAGEMENT PLAN	119
6	CHAPTER - 6 GOALS SET FOR THE GP FOR THE NEXT 5 YEARS	129
7	CHAPTER - 7 RESOURCE ENVELOPE AND ACTIVITIES (SCHEME & SECTOR WISE)	143
8	CHAPTER - 8 ANNUAL PLAN AND PERSPECTIVE PLAN	155
9	CHAPTER - 9 GPDP IMPLEMENTATION STRATEGY	173
10	CHAPTER - 10 MONITORING AND EVALUATION	185
11	ANNEXURES	197
	I List of Household details - Primary Data	
	II Socio Economic and Caste Census 2011 data	
	III Mission Antyodaya 2019 report	
	IV Minutes of Grama Panchayat Meeting	
	V Minutes/Resolution of GP accepting/ Approving the Plan	
	VI Survey Questionnaire	
	VII Gallery	

CHAPTER - 1



THANJAVUR DISTRICT BASIC PROFILE

THANJAVUR DISTRICT - MAP



THANJAVUR - THE CRADLE OF ARTS

Thanjavur is known for being home to some of the most famous historic structures in Tamil Nadu, including a UNESCO World Heritage Site in the Brihadeeswarar Temple. But this district in the state's centre has much more to offer than just architectural marvels. In fact, for anyone with an interest in South Indian art, music and dance forms, Thanjavur is nothing short of a pilgrimage and thoroughly deserves the title of being 'South India's Cradle of Arts'.

Thanjavur, formerly known as Tanjore city, situated in eastern Tamil Nadu state, South east part of India. It lies in the Kaveri (Cauvery) River delta, about 30 miles east of Tiruchchirappalli. An early capital of the Chola empire from the 9th to the 11th century, it was important during the Vijayanagar, Maratha, and British periods. Thanjavur was the capital of the great Chola (Cola) king Rajaraja I, and it was he who commissioned the site's magnificent temple, the Brihadeeswarar, in the early 11th century CE.

THANJAVUR PALACE



THANJAVUR - A TEMPLE SITE IN THE TAMIL NADU REGION OF SOUTHERN INDIA.

Attractions include the Brihadeeswarar Chola temple, which was designated a UNESCO World Heritage site in 1987; a Vijayanagar fort; the palace of Sarfoji, a Maratha prince; and Sarasvati Mahal Library, known for its large collection of manuscripts dating from the 16th to the 19th century.

The Brihadeeswarar Temple also known as the Rajarajeshwara, after the king who built it, the Brihadeeswarar (or Brhadiswara) temple was constructed between c. 995 and 1025 CE using Chola war booty and tribute from Sri Lanka. Reaching a height of 63 metres, it is the tallest temple building in India. The entire rectangular complex measures approximately 140 x 75 metres and is surrounded by a wall with regular interior niches. The temple was laid out on a precise plan of 16 x 16 squares, a design known as padmagarbhmandala in the Dravida architecture of southern India.

THANJAVUR - THE RICE BOWL OF TAMIL NADU



THANJAVUR - HOME TO THANJAVUR PAINTINGS

The city is also known for a distinctive painting style—in which such materials as gold foil, lace, and semiprecious stones are used to embellish the painting—and for a style of embossed metal plates. Industries include cotton milling, traditional hand-loom weaving, and the manufacture of vinas (south Indian stringed instruments). The city is the seat of Tamil University (1981).

KALLANAI (GRAND ANICUT)



FERTILE KAVERI DELTA

The surrounding region occupies part of the flat, fertile Kaveri delta, one of the most important rice-growing areas in India, terminating in the southeast at Point Calimere at the confluence of Palk Strait and the Bay of Bengal. The delta is traversed by innumerable channels of the Kaveri, linked by irrigation canals, some of them used for at least 10 centuries. Sugarcane and peanuts (groundnuts) are grown in addition to rice; grain processing is a significant industry.

SARASWATHI - MAHAL LIBRARY



KALLANAI- ONE OF THE OLDEST IRRIGATION SYSTEM IN THE WORLD

The Kallanai Dam was built during the second century AD by Karikalan, a king of southern India's old Chola Dynasty and is also one of the oldest irrigation systems in the world that is still in use. The purpose of the dam was to divert the waters of the Kaveri across the fertile Thanjavur delta region for irrigation via canals.

SRI TYAGARAJA SWAMY MANDIR IN THIRUVAIYARU



BIRTHPLACE OF THE 'TRINITY OF CARNATIC MUSIC'

The title of being the 'Birthplace of Carnatic Music' forever belongs to Thanjavur. Particularly because of the fact that the region around the town was home to three of Carnatic music's greatest composers/saints - Thyagaraja Bhagavathar, Syama Sastri, and Muthuswami Dikshithar, who would together come to be called the 'Trinity of Carnatic Music'. The three composers were contemporaneous to each other, having lived and composed in the second half of the 19th century. Saint Thyagaraja, in particular, is credited with popularising the art form and bringing it to the masses.

THANJAVUR DOLLS



CONFLUENCE OF CULTURES

It would, however, be wrong to attribute to the Cholas the full credit for Thanjavur being called the cradle of arts. What really sets this historic city apart is the fact that over the course of the second millennia, it was ruled by at least five different dynasties and empires, such as the Vijayanagara Empire, Nayaks of Thanjavur, and the Maratha empire. It was the confluence of these various empires and their cultures that shaped the art forms of Thanjavur. While the Vijayanagara kings were famous for their patronage of the arts and influenced local architecture through maintenance of historic structures, the Maratha kings brought in their own architectural and artistic styles through palaces and other structures.

THANJAVUR MARATHA PALACE - DARBAR HALL



THIRUVAIYARU AND THE THYAGARAJA ARADHANA

Thyagaraja was the greatest among the music composers of South India and one of the musical prodigies of all time. He was the father of modern Karnataka music and his works are of delicate spirituality, full of melodic beauty and in the highest sense artistic.

It is the annual Thiruvaiyaru Thyagaraja Aradhana that acts as the cultural epicentre of the Carnatic style of music. Held on the banks of the river Cauvery in the town of Thiruvaiyaru in Thanjavur district, this festival commemorates the life and work of Thyagaraja Bhagavathar, one of the founding fathers of Carnatic music. A musical extravaganza unlike any other, the Thyagaraja Aradhana is attended by almost all the big names in Carnatic music. It is known for its spiritual flavour and draws a global audience of fans and devotees.

MAP OF CAUVERY BASIN



SALIENT FEATURES OF THE CAUVERY BASIN

Sl. No.	Features	Description
1	Basin Extent	75° 27' to 79° 54' E, 10° 9' to 13° 30' N
2	Area (Sq.km)	81,155*
3	States in the basin	Tamil Nadu and Puducherry (54 %), Karnataka (42 %) and Kerala (4%)
4	Districts (Census 2011)	34
5	Parliamentary constituencies (2009)	36
6	Mean Annual Rainfall (mm)	1075.23
7	Mean Maximum Temperature (o C)	34.31
8	Mean Minimum Temperature (o C)	17.15
9	Total population	3,18,89,280
10	Number of villages	14,635
11	Highest elevation (m)	2629
12	Avg. Annual water potential (BCM)	21.36
13	Utilizable surface water (BCM)	19

Sl. No.	Features	Description
14	Number of sub-basins	3
15	Number of watersheds	132
16	Number of water resources structures	Dams-96 Barrages -10 Weir / Anicuts-16 Lifts-9 Power House-24
17	Highest dam	Pillur Dam - 88 m
18	Longest dam	Lower Bhavani Dam- 8.797 km
19	Highest barrage	Kolar barrage-18 m
20	Longest barrage	Nerunjipettai Barrage-1.478 km
21	Number of irrigation projects	Major-16 Medium-42 ERM-3
22	Number of hydro-electric projects	15
23	Number of ground water observation wells	873
24	Number of hydro-observation sites	36
25	Water tourism sites	60

SOURCE OF DATA OBTAINED FOR PREPARATION OF GPDP

- ◆ <http://cgwb.gov.in/gwresource.html>
- ◆ <https://indiawris.gov.in>
- ◆ <https://bhuvan-app1.nrsc.gov.in/bhuvan2d/bhuvan/bhuvan2d.php>
- ◆ <https://bhuvan-app1.nrsc.gov.in>
- ◆ Socio-Economic Caste Census-2011 (secc.gov.in)
- ◆ Census 2011
- ◆ <https://nrega.nic.in>
- ◆ Watershed Atlas/Bhuvan layer
- ◆ <https://ejalshakti.gov.in/>
- ◆ Agriculture and Famers Welfare Department, GOI
- ◆ <https://soilhealth.dac.gov.in>
- ◆ Livestock Census, 2014, Dept of Animal Husbandry
- ◆ Department of Forest GOTN
- ◆ Irrigation & Minor Irrigation department GOTN
- ◆ GP/Irrigation department
- ◆ Department of Public Health GOTN
- ◆ Respective Grama Panchayat
- ◆ Village Administrative office



1.1A GROUND WATER RESOURCES DATA OF TAMIL NADU DISTRICTS INCLUDING THANJAVUR (IN HAM) ON 2017

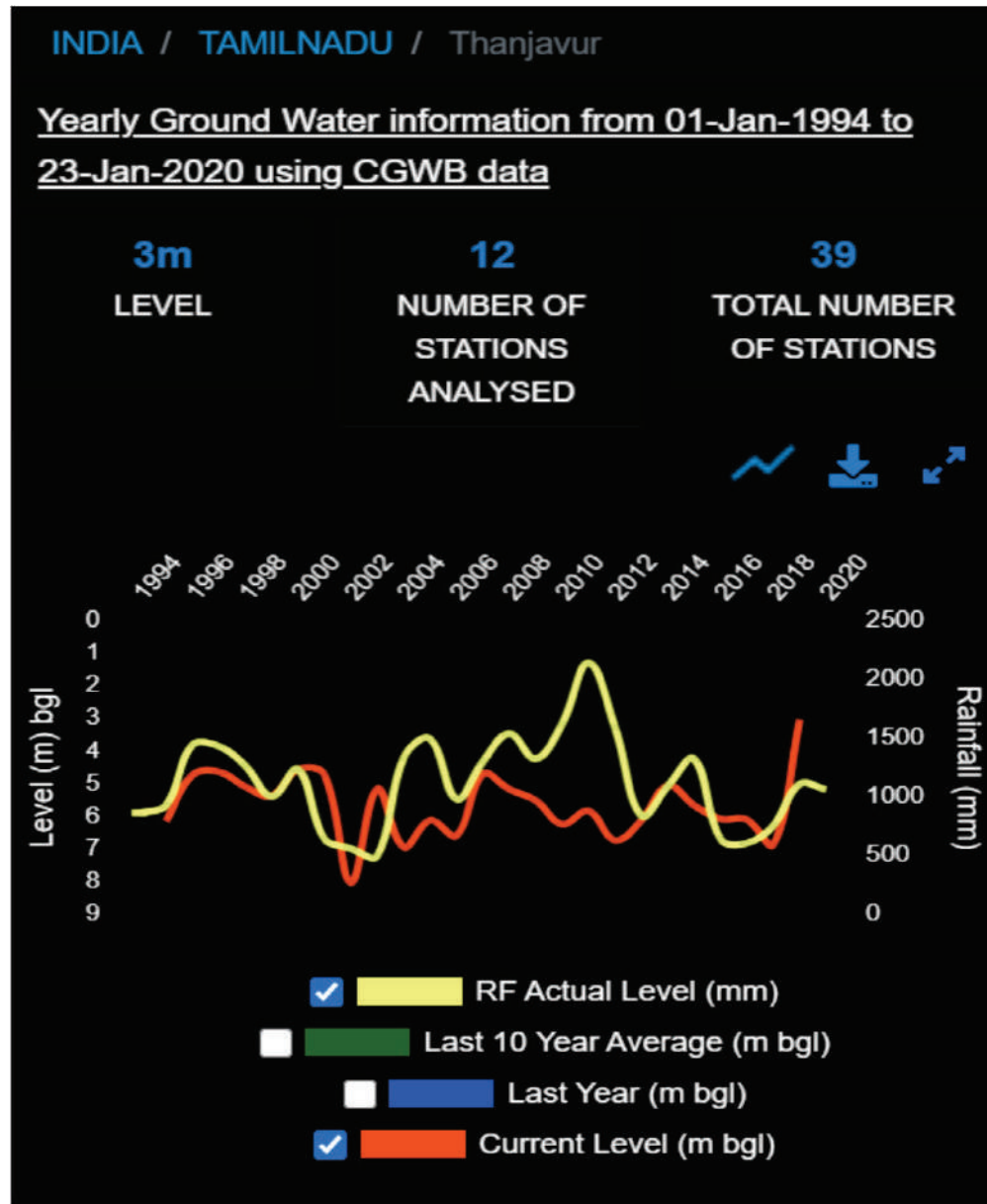
District Name	Total Replenishable GW Resources	Natural Discharge During Non-Monsoon Season	Net Availability	Irrigation Draft	Domestic and Industry Draft	Total Draft	Projected Demand for Domestic & Industrial Use Upto 2025	Groundwater Availability for Future Irrigation Use	Stage of Goundwater Develop-ment (%)
Ariyalur	34996	3500	31497	13793	2359	16152	2506	15198	51
Chennai	3007.28	300.728	2706.556	0	6125	6125	6961.386	-4254.831	226
Coimbatore	48757.13	4875.71	43881.422	44919.56	5695.404	50614.97	5337.762	-6375.901	115
Cuddalore	137453.89	13745.39	123708.5	49901.95	56773.869	106675.8	57187.794	16618.754	86
Dharmapuri	41759.77	4175.98	37583.793	47798.91	1930.704	49729.62	2190.664	-12405.785	132
Perambalur	23069.08	2306.91	20762.174	27052.65	1023.522	28076.17	1117.768	-7408.245	135
Dindigul	59617.22	5961.72	53655.504	61266.6	2408.315	63674.91	2744.591	-10355.686	119
Erode	77336.41	7733.64	69602.773	58656.07	6512.198	65168.27	6985.717	3960.982	94
Kancheepuram	117250.27	11725.03	105525.24	63839.6	5579.245	69418.85	8939.792	32745.854	66
Kanniyakumari	33828.68	3382.87	30445.809	4256.906	1485.608	5742.514	1623.297	24565.605	19
Karur	35914.28	3591.43	32322.855	27921.93	1942.118	29864.04	2207.411	2193.52	92
Krishnagiri	39437	3944	35494	45189	1954	47144	2782	-12478	133
Madurai	73186.24	7318.62	65867.617	36411.73	1615.306	38027.04	1835.957	27619.922	58
The Nilgiris	13215.51	1321.55	11893.96	544.6	586.737	1131.337	625.157	10724.203	10
Namakkal	54636.63	5463.66	49172.965	41562.88	2420.851	43983.73	1915.482	5694.601	89
Pudukkottai	159009.41	15900.94	143108.47	29138.55	2299.084	31437.63	2427.489	111542.433	22
Ramanatha puram	75853.67	7585.37	68268.305	4855.873	3114.614	7970.486	3540.07	59872.362	12
Salem	58173.59	5817.36	52356.23	80527.2	5104.705	85631.9	2866.119	-31037.085	164
Sivaganga	109543.11	10954.31	98588.797	14119.89	1596.295	15716.19	1782.066	82686.844	16
Thanjavur	87672.72	8767.27	78905.445	79511.25	2421.47	81932.72	2752.24	-3358.042	104
Theni	39686.38	3968.64	35717.738	28804.15	1973.495	30777.65	2104.407	4809.181	86
Thiruvallur	80933.06	8093.31	72839.75	28804.43	20484.877	49289.3	21132.879	22902.446	68
Thiruvarur	33311.32	3331.13	29980.186	20077	1343.361	21420.36	1526.864	8376.322	71
Thoothukkudi	0	0	0	0	0	0	0	0	0
Tiruchirappalli	80622.08	8062.21	72559.867	49776.75	7338.655	57115.4	2727.425	20055.698	79
Tirunelveli	98702.03	9870.2	88831.828	48720.8	2941.413	51662.21	3262.315	36848.712	58
Tiruppur	49250	4925	44325	52448	3801	56248	3676	-11799	127
Tiruvannamalai	121482.49	12148.25	109334.24	87992.86	4444.294	92437.15	4972.43	16368.953	85
Vellore	65866.82	6586.68	59280.133	53833.4	8310.632	62144.03	9303.555	-3856.82	105
Viluppuram	166475.21	16647.52	149827.69	148243.3	5691.432	153934.8	6453.445	-4869.096	103
Nagappattinam	17684.23	1768.42	15915.81	15167.58	1120.618	16288.19	1273.694	-525.46	102
Virudunagar	55020.86	5502.09	49518.77	32235.82	1950.009	34185.83	2481.431	14801.514	69

1.1B GROUND WATER RESOURCE ASSESSMENT 2020 – THANJAVUR DISTRICT

Assessment Unit Name/Block	Categorization (Over-Exploited/ Critical/ SemiCritical/ Safe/Saline)
ADIRAMPATTINAM	OVER-EXPLOITED
ADUTHURAI	OVER-EXPLOITED
AGARAPETTAI	OVER-EXPLOITED
AMMAPET	OVER-EXPLOITED
ANDIKKADU	OVER-EXPLOITED
AVANAM	OVER-EXPLOITED
AYYAMPETTAI	OVER-EXPLOITED
BUDALUR	SEMI-CRITICAL
CHOLANMALIGAI	SAFE
DEVANANCHERI	OVER-EXPLOITED
EACHANKOTTAI	SAFE
KABISTHALAM	OVER-EXPLOITED
KANDIYUR	OVER-EXPLOITED
KATHIRAMANGALAM	OVER-EXPLOITED
KAVALIPATTI	OVER-EXPLOITED
KUMBAKONAM	OVER-EXPLOITED
KURICHI	SEMI-CRITICAL
KURUVIKARAMBAI	OVER-EXPLOITED
MADUKKUR	OVER-EXPLOITED
MELATTUR	OVER-EXPLOITED
MURUKKANGUDI	OVER-EXPLOITED
NACHIYARKOIL	OVER-EXPLOITED
NADUKAVERI	OVER-EXPLOITED
NAMBIVAYAL	CRITICAL
NANJIKOTTAI	OVER-EXPLOITED

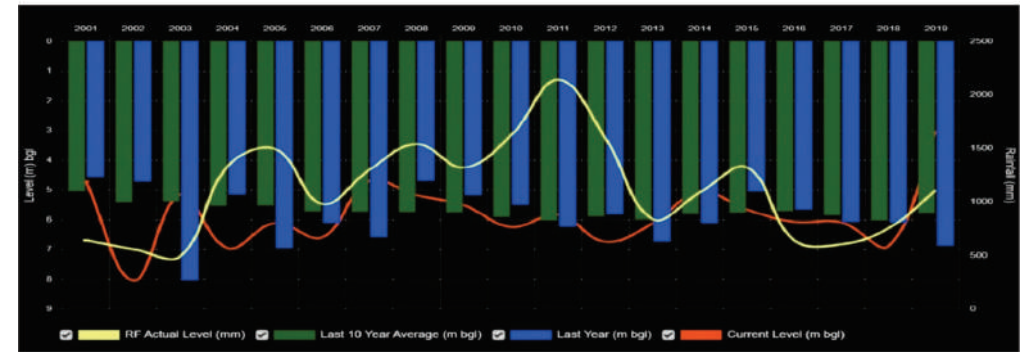
Assessment Unit Name/Block	Categorization (Over-Exploited/ Critical/ SemiCritical/ Safe/Saline)
ORATHANAD	SEMI-CRITICAL
PANDANALLUR	OVER-EXPLOITED
PAPANASAM	OVER-EXPLOITED
PATTUKKOTTAI	OVER-EXPLOITED
PERAMBUR	SEMI-CRITICAL
PERAVURANI	SEMI-CRITICAL
PERIYAKOTTAI	CRITICAL
PERUMAGALUR	SAFE
RAMAPURAM	OVER-EXPLOITED
SALIYAMANGALAM	SEMI-CRITICAL
SENGIPATTI	SAFE
SILLATHUR	OVER-EXPLOITED
THAMBIKKOTTAI	CRITICAL
THANJAVUR	SEMI-CRITICAL
THEKKUR	SEMI-CRITICAL
THIRUKKATTUPALLI	OVER-EXPLOITED
THIRUMANGALAKOTTAI	OVER-EXPLOITED
THIRUVAIYARU	OVER-EXPLOITED
THIRUVIDAMARUDUR	OVER-EXPLOITED
THONDARAMPATTU	OVER-EXPLOITED
THUVARANKURICHI	OVER-EXPLOITED
TIRUCHITRAMBALAM	OVER-EXPLOITED
TIRUPPANANDAL	OVER-EXPLOITED
ULUR	CRITICAL
VALLAM	OVER-EXPLOITED

1.2 GROUND WATER INFORMATION

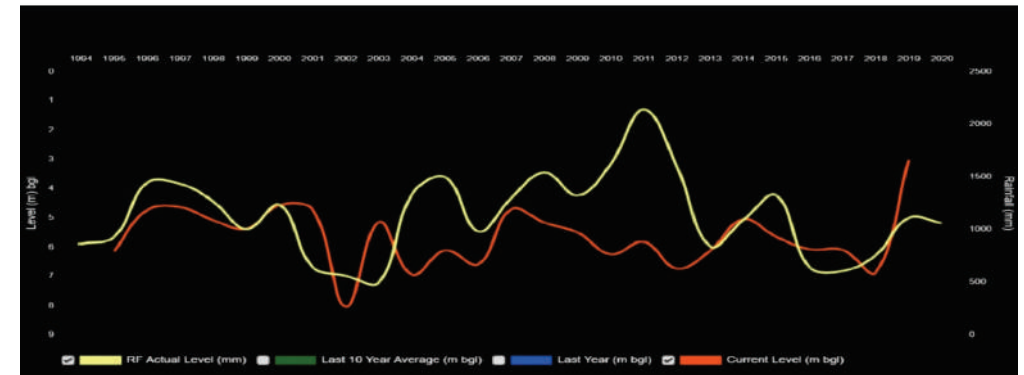


1.3 GROUND WATER LEVEL

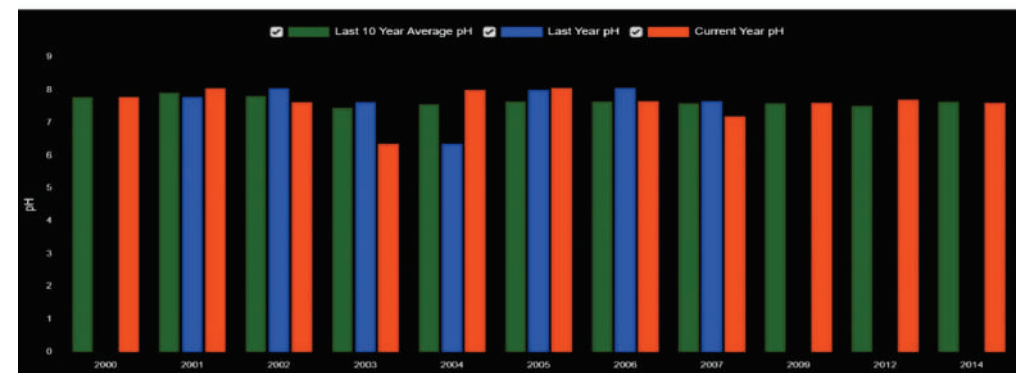
Yearly Ground Water trends for Thanjavur from 01-Jan-2001 to 31-Dec-2019



Yearly Ground Water trends for Thanjavur from 01-Jan-1994 to 17-Dec-2020

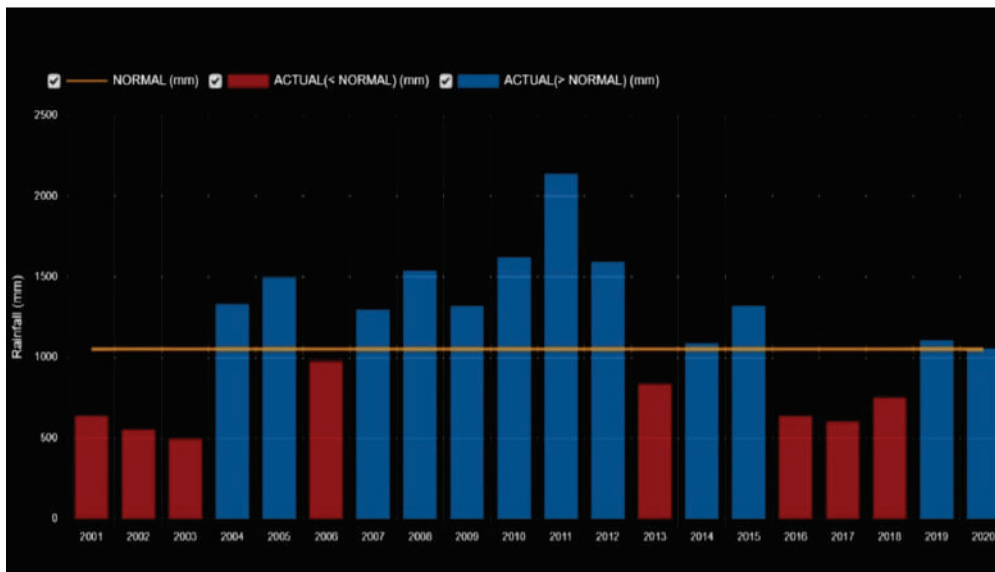


Yearly Ground Water trends for Thanjavur from 01-Jan-2000 to 17-Dec-2016



1.4 RAINFALL INFORMATION

Yearly rainfall (in mm) trends for Thanjavur from 01-Jan-2001 to 17-Dec-2020



Location	THANJAVUR
Actual Rainfall (mm)	134601.7
Normal Rainfall (mm)	250614
Deviation from Normal (%)	-46.29

1.5 RAINFALL - CUMULATIVE

INDIA / TAMILNADU / THANJAVUR

Yearly Cumulative Rainfall information from 01-Jan-1901 to 17-Dec-2020 using IMD GRID data

250,614
mm
NORMAL
RAINFALL

134,602
mm
ACTUAL
RAINFALL

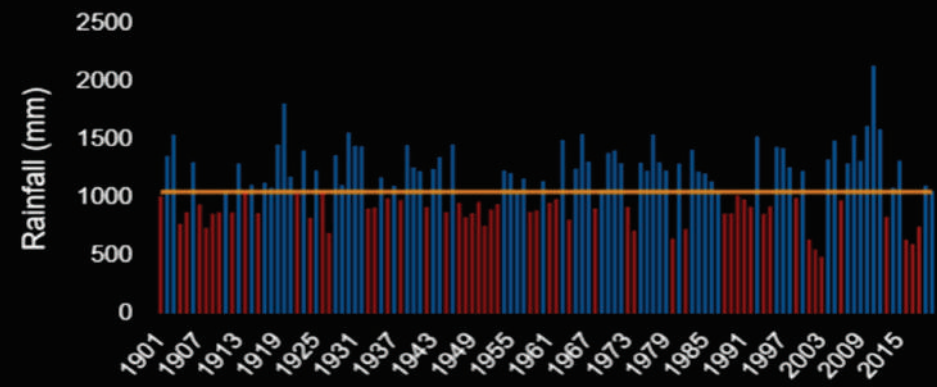
-46%
% DEVIATIO
N FROM
NORMAL



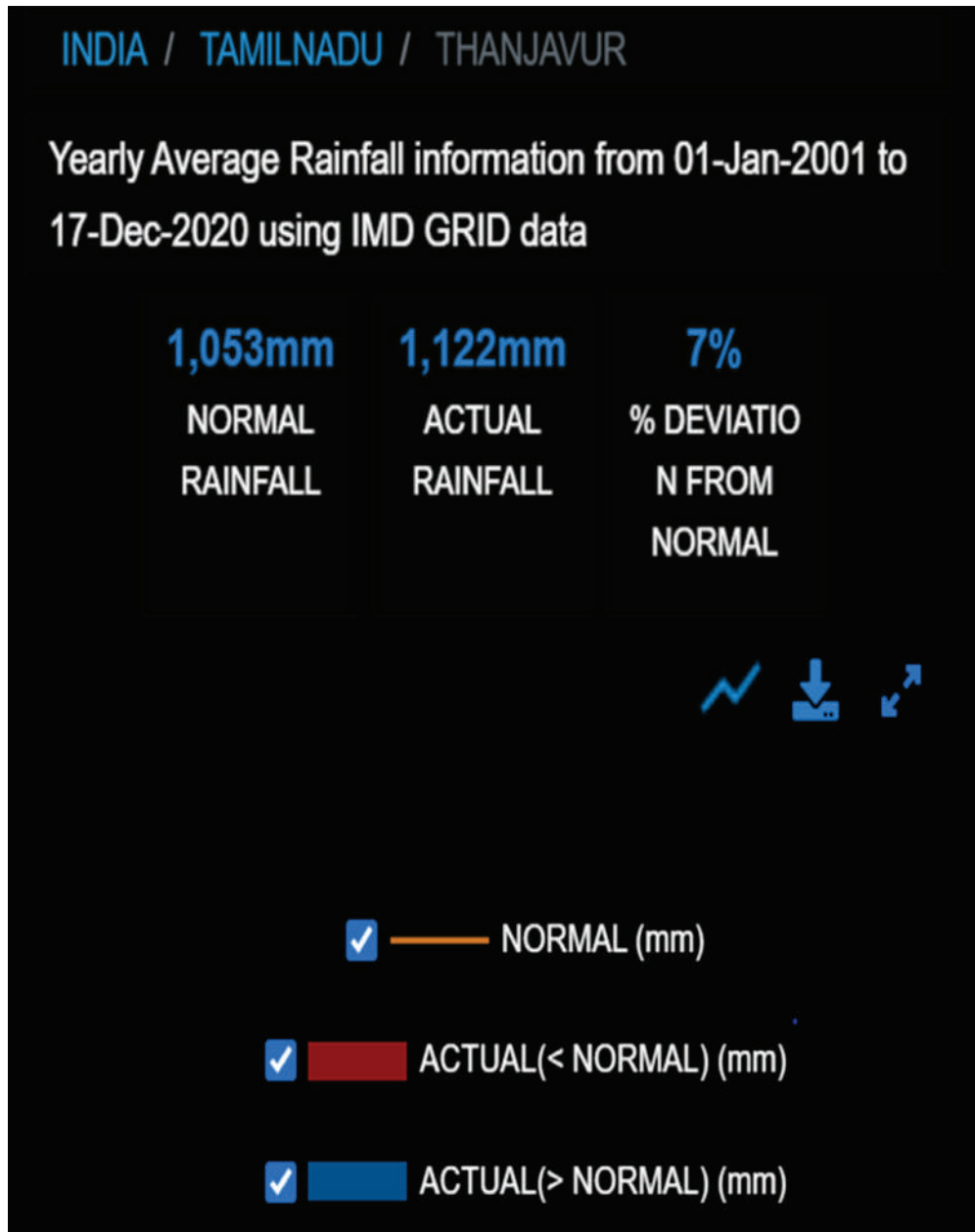
— NORMAL (mm)

ACTUAL(< NORMAL) (mm)

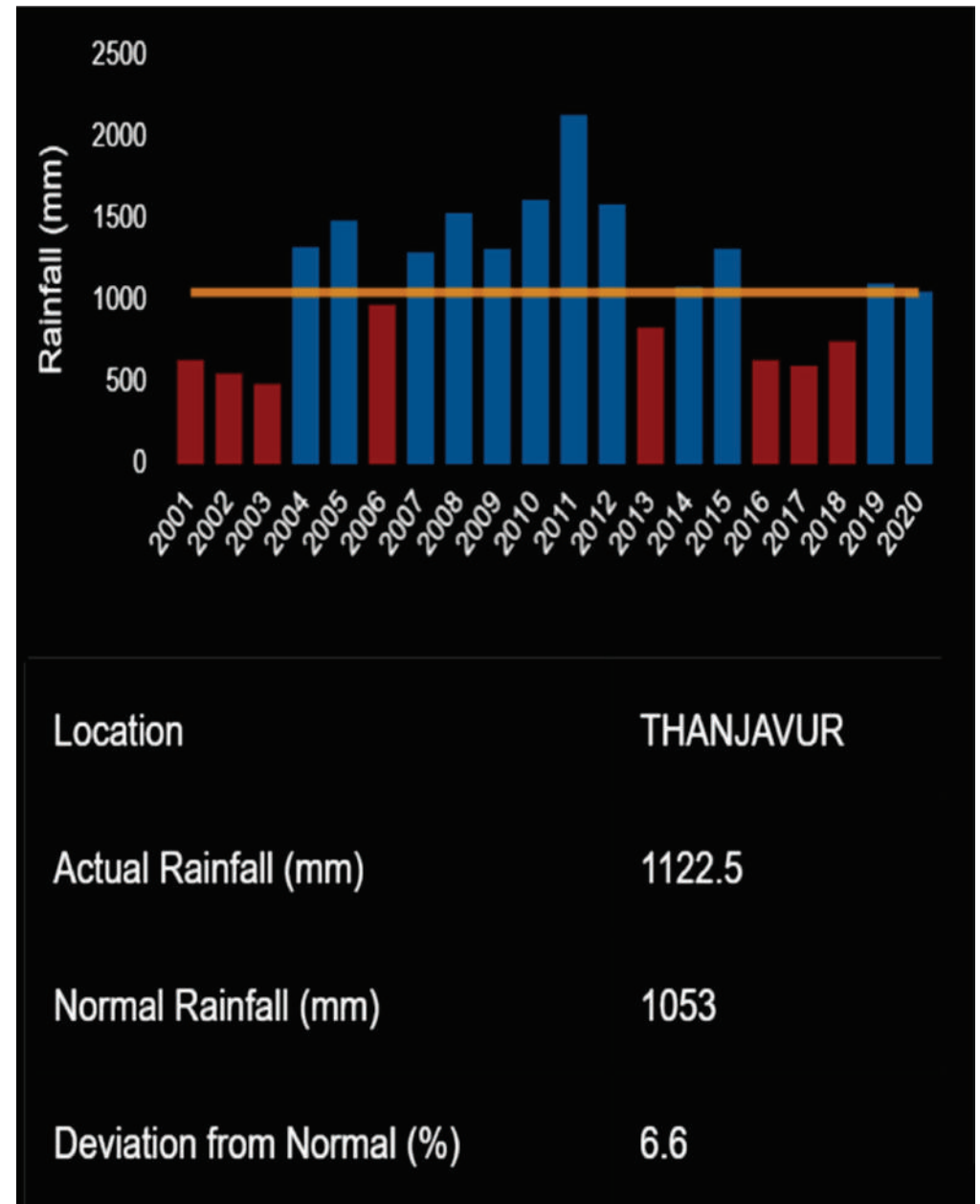
ACTUAL(> NORMAL) (mm)



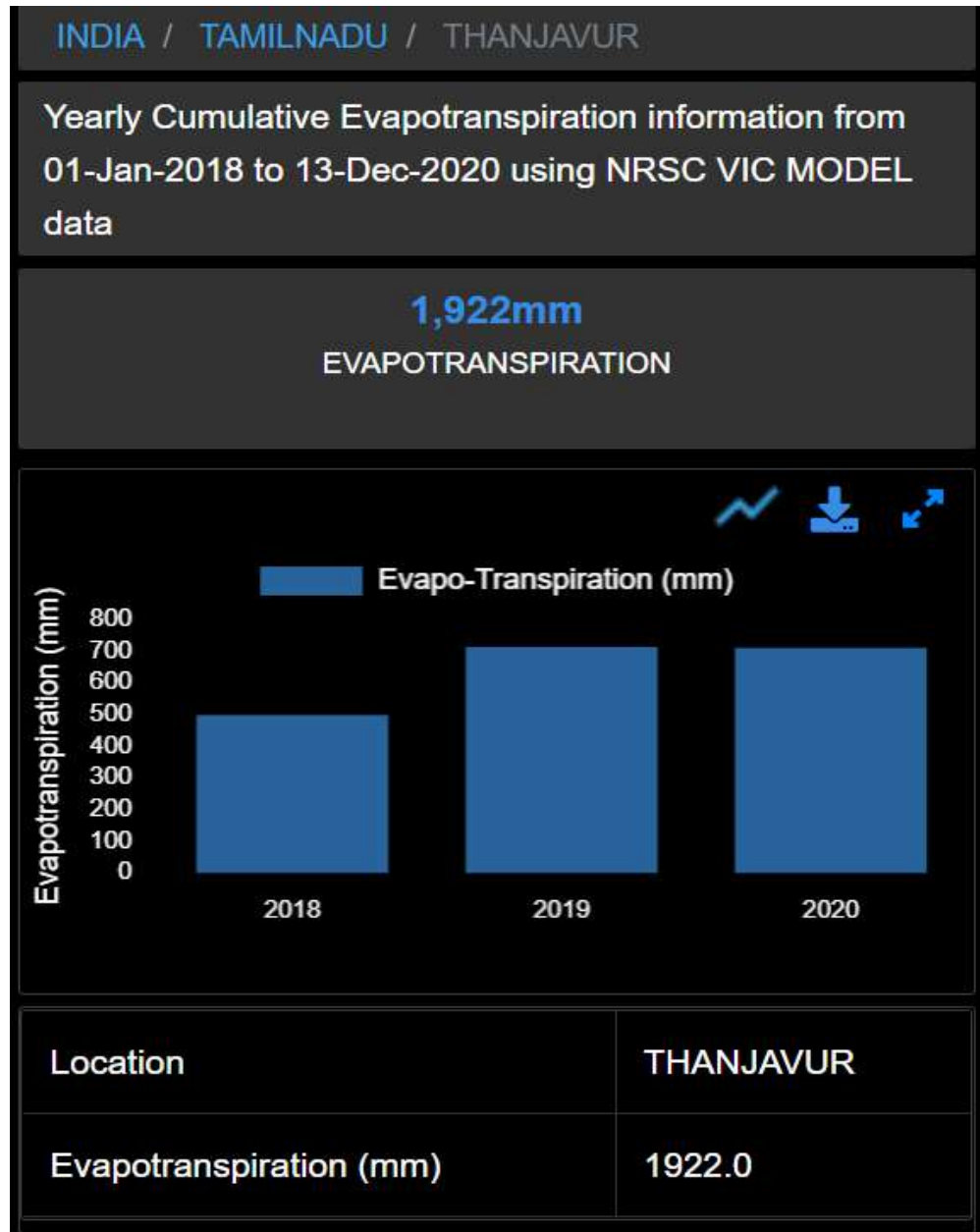
1.6 RAINFALL - AVERAGE - 1



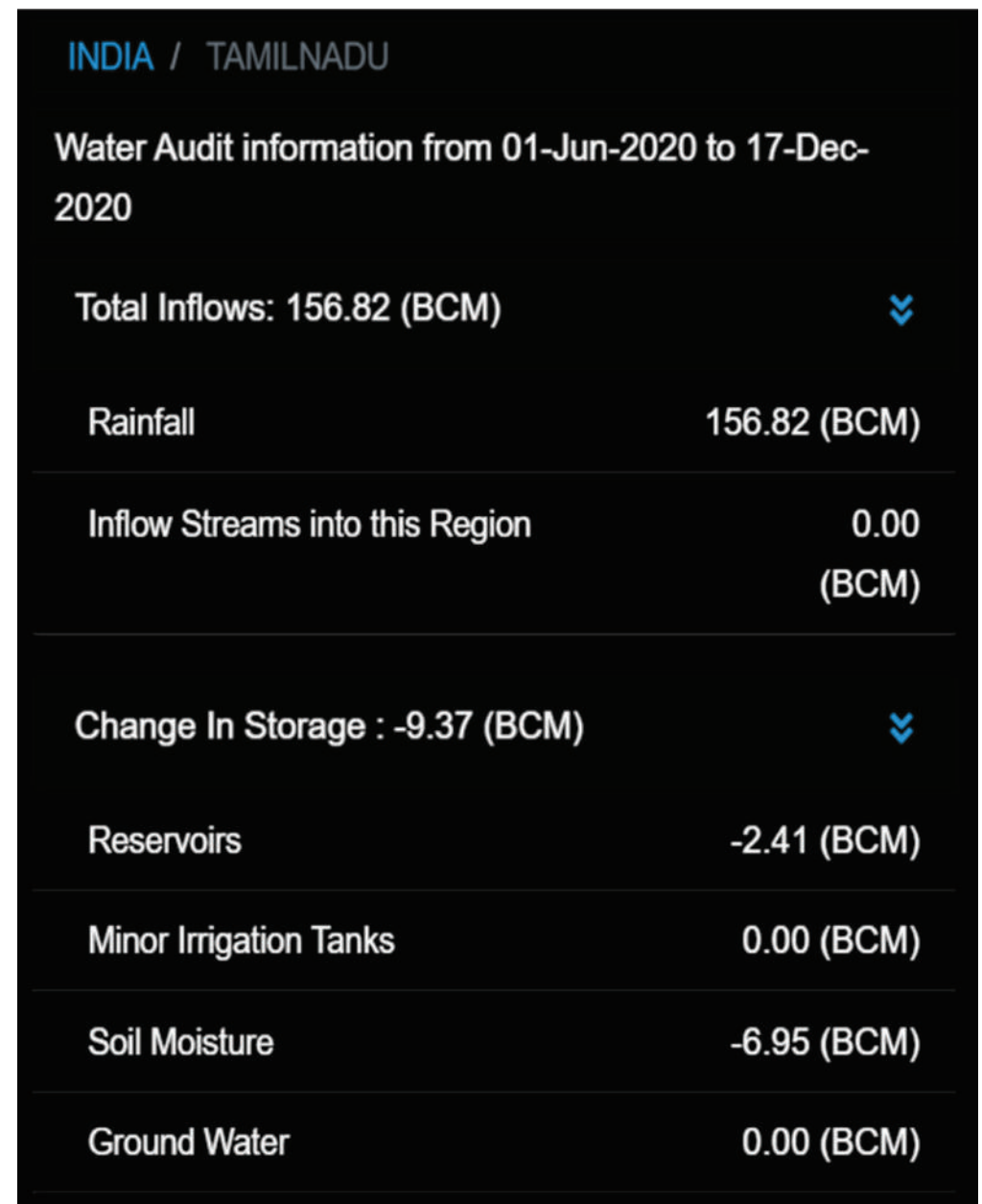
1.7 RAINFALL - AVERAGE - 2



1.8 EVAPOTRANSPIRATION



1.9 WATER AUDIT



1.10 WATER AUDIT

Total Outflows : 166.19 (BCM) ⌵				
Evapotranspiration (Non Agri-ET)	47.96 (BCM)			
Outflow streams from this region	0.00 (BCM)			
Utilization - Domestic	1.51 (BCM)			
Utilization - Agriculture (Agri-ET)	26.56 (BCM)			
Utilization - Industries	0.00 (BCM)			
Surface and Sub-Surface Outflow	90.16 (BCM)			
<div style="border: 1px solid black; padding: 5px; display: inline-block;">thanjavur</div>				
S. No.	DISTRICT ↑	Total InFlow (BCM)	Change In Storage (BCM)	Total OutFlow (BCM)



1.11 SOIL PRODUCTIVITY



State	District	Area (Hectares)	Description	Tbl
TN	Thanjavur	18.043	DATA NOT AVAILABLE	soil_productivity
TN	Thanjavur	216583.71	HIGHLY PRODUCTIVE	soil_productivity
TN	Thanjavur	53218.79	LOW PRODUCTIVE	soil_productivity
TN	Thanjavur	4783.198	MODERATELY LOW PRODUCTIVE	soil_productivity
TN	Thanjavur	59263.481	MODERATELY PRODUCTIVE	soil_productivity
TN	Thanjavur	10010.789	NON PRODUCTIVE	soil_productivity

1.12 SOIL REPORT

State	District	Area (Hectares)	Description	Tbl
TN	Thanjavur	19.345	DATA NOT AVAILABLE	soil_depth
TN	Thanjavur	332553.701	Deep,Moderately deep, slightly/moderately shallow (depth>50cm)	soil_depth
TN	Thanjavur	10012.003	Extremely shallow (< 10cm)	soil_depth
TN	Thanjavur	1292.961	Very shallow (10-25 cm)	soil_depth

1.13 SOIL EROSION

State	District	Area (Hectares)	Description	Tbl
TN	Thanjavur	17.798	DATA NOT AVAILABLE	soil_erosion
TN	Thanjavur	114930.717	Moderate	soil_erosion
TN	Thanjavur	218913.412	None to slight, slight	soil_erosion
TN	Thanjavur	10016.083	Very severe, gullied	soil_erosion

1.14 SOIL SLOPE REPORT

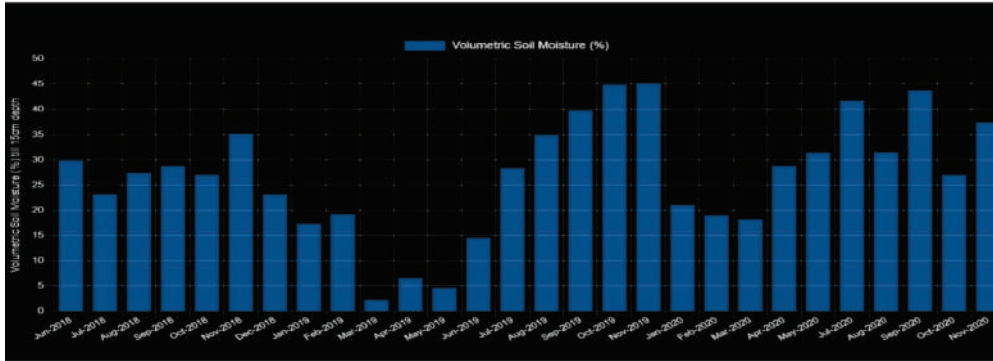
State	District	Area (Hectares)	Description	Tbl
TN	Thanjavur	18.043	DATA NOT AVAILABLE	soil_slope
TN	Thanjavur	98686.705	gently sloping (3-8%)	soil_slope
TN	Thanjavur	10014.939	Moderately steep sloping (15-30%), steeply sloping (3)	soil_slope
TN	Thanjavur	235158.323	Nearly leveled (0-1%), very gently sloping (1-3%)	soil_slope

1.15 SOIL TEXTURE

State	District	Area (Hectares)	Description	Tbl
TN	Thanjavur	197345.894	Clay, loamy clay, sandy clay, silty clay, sandy clay	soil_texture
TN	Thanjavur	19.345	`	soil_texture
TN	Thanjavur	83281.914	Loam, silt loam, silt, sandy loam	soil_texture
TN	Thanjavur	53219.14	Loamy sand, sand	soil_texture
TN	Thanjavur	10011.717	Rocky, other non-soil categories (built-up, water bod)	soil_texture

1.16 SOIL MOISTURE

Monthly Soil Moisture trends for Thanjavur from 01-Jan-2018 to 17-Dec-2020

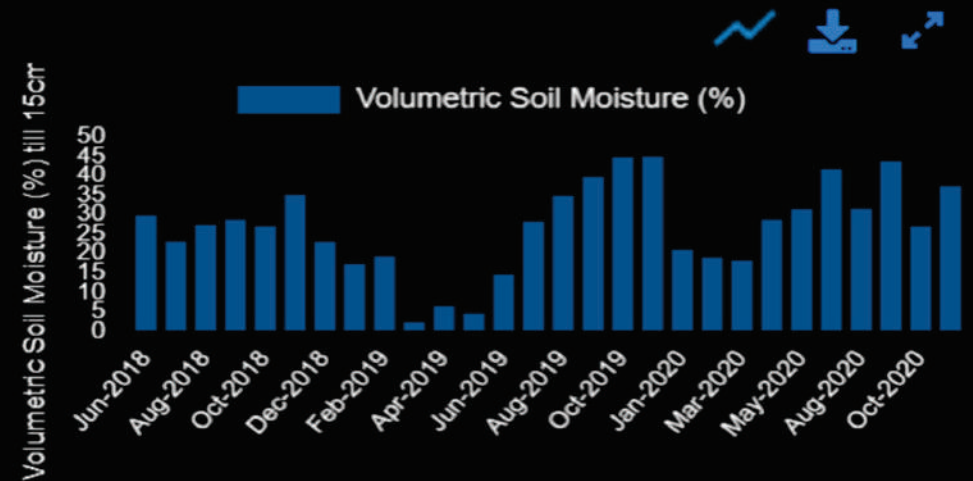


1.17 SOIL SLOPE REPORT

INDIA / TAMILNADU / THANJAVUR

Monthly Volumetric Soil Moisture content (%) till 15cm depth from 01-Jun-2018 to 13-Dec-2020 using NRSC VIC MODEL data

38 %



Location **THANJAVUR**

Volumetric Soil Moisture content (%) till 15cm depth **38.040**

1.18 COMPARATIVE REPORT OF SOIL HEALTH FOR CYCLE I AND CYCLE II – SUB BLOCKWISE % - NITROGEN(N)

STATE : TAMIL NADU

DISTRICT : THANJAVUR

Sl. No.	Sub District	CYCLE-I						CYCLE-II					
		VL %	L %	M %	H %	VH %	Total No. of Samples	VL %	L %	M %	H %	VH %	Total No. of Samples
1	Budalur	65.22	32.58	1.42	0.78	0	1409	50.78	49.22	0	0	0	1741
2	Kumbakonam	73.33	25.93	0.64	0.02	0.08	10658	60.81	37.79	1.34	0	0.06	6938
3	Orathanadu	77.3	21.98	0.57	0.01	0.14	22123	71.72	27.28	0.96	0	0.04	16418
4	Papanasam	70.66	29.16	0.04	0	0.15	14422	43.45	52.63	3.86	0.01	0.06	10806
5	Pattukkottai	61.33	38.24	0.16	0.01	0.26	24606	58.41	40.96	0.59	0	0.03	17227
6	Peravurani	65.84	33.93	0.09	0	0.13	9755	59.65	40.1	0.11	0.01	0.13	7851
7	Thanjavur	72.29	27.26	0.19	0.05	0.21	10309	30.73	66.31	2.9	0	0.07	10569
8	Thiruvaiyaru	69.76	30.08	0.04	0.02	0.1	10516	36.21	63.65	0.06	0.01	0.07	6990
9	Thiruvidaimarudur	71.22	27.86	0.55	0.16	0.21	10900	23.69	71.01	5.25	0	0.05	8530

■ VL- VERY LOW ■ L - LOW ■ M - MEDIUM ■ H- HIGH ■ VH- VERY HIGH

1.19 COMPARATIVE REPORT OF SOIL HEALTH FOR CYCLE I AND CYCLE II - SUBDISTRICTWISE - NITROGEN

STATE : TAMIL NADU

DISTRICT : THANJAVUR

Sl. No.	Sub District	CYCLE-I						CYCLE-II					
		VL %	L %	M %	H %	VH %	Total No. of Samples	VL %	L %	M %	H %	VH %	Total No. of Samples
1	Budalur	919	459	20	11	0	1409	884	857	0	0	0	1741
2	Kumbakonam	7816	2764	68	2	8	10658	4219	2622	93	0	4	6938
3	Orathanadu	17101	4863	126	3	30	22123	11775	4479	157	0	7	16418
4	Papanasam	10190	4205	6	0	21	14422	4695	5687	417	1	6	10806
5	Pattukkottai	15090	9410	39	2	65	24606	10063	7056	102	0	6	17227
6	Peravurani	6423	3310	9	0	13	9755	4683	3148	9	1	10	7851
7	Thanjavur	7452	2810	20	5	22	10309	3248	7008	306	0	7	10569
8	Thiruvaiyaru	7336	3163	4	2	11	10516	2531	4449	4	1	5	6990
9	Thiruvidaimarudur	7763	3037	60	17	23	10900	2021	6057	448	0	4	8530

■ VL- VERY LOW ■ L - LOW ■ M - MEDIUM ■ H- HIGH ■ VH- VERY HIGH

1.20 COMPARATIVE REPORT OF SOIL HEALTH FOR CYCLE I AND CYCLE II - SUBDISTRICTWISE %- ORGANIC CARBON

STATE : TAMIL NADU

DISTRICT : THANJAVUR

Sl. No.	Sub District	CYCLE-I						CYCLE-II					
		VL %	L %	M %	H %	VH %	Total No. of Samples	VL %	L %	M %	H %	VH %	Total No. of Samples
1	Budalur	13.98	32.62	27.53	20.65	5.23	1395	6.66	57.38	33.83	2.13	0	1741
2	Kumbakonam	18.47	31.35	34.07	9.73	6.37	10624	11.95	48.97	23.28	12.14	3.66	6937
3	Orathanadu	18.78	45.86	28.43	5.15	1.78	21943	28.83	42.58	22.28	4.67	1.64	16417
4	Papanasam	17.7	33.13	35.84	10.19	3.14	14411	10.55	32.47	37.4	12.86	6.72	10806
5	Pattukkottai	16.49	38.1	38.69	5.1	1.63	24513	9.91	53.23	28.78	7.2	0.87	17221
6	Peravurani	12.69	49.08	35.16	2.03	1.04	9731	5.29	58.5	35.39	0.62	0.2	7850
7	Thanjavur	18.62	34.22	29.61	8.66	8.89	10295	5.96	59.5	26.64	7.37	0.52	10569
8	Thiruvaiyaru	18.58	34.47	34.47	6.95	5.53	10507	11.26	27.64	48.73	11.55	0.82	6989
9	Thiruvidaimarudur	13.34	31.36	32.23	16.53	6.53	10868	2.04	22.44	38.7	27.77	9.05	8524

■ VL- VERY LOW ■ L - LOW ■ M - MEDIUM ■ H- HIGH ■ VH- VERY HIGH

1.21 COMPARATIVE REPORT OF SOIL HEALTH FOR CYCLE I AND CYCLE II - SUBDISTRICTWISE - ORGANIC CARBON

STATE : TAMIL NADU

DISTRICT : THANJAVUR

Sl. No.	Sub District	CYCLE-I						CYCLE-II					
		VL %	L %	M %	H %	VH %	Total No. of Samples	VL %	L %	M %	H %	VH %	Total No. of Samples
1	Budalur	195	455	384	288	73	1395	116	999	589	37	0	1741
2	Kumbakonam	1962	3331	3620	1034	677	10624	829	3397	1615	842	254	6937
3	Orathanadu	4121	10063	6238	1130	391	21943	4733	6991	3658	766	269	16417
4	Papanasam	2551	4774	5165	1469	452	14411	1140	3509	4041	1390	726	10806
5	Pattukkottai	4041	9340	9483	1249	400	24513	1707	9167	4957	1240	150	17221
6	Peravurani	1235	4776	3421	198	101	9731	415	4592	2778	49	16	7850
7	Thanjavur	1917	3523	3048	892	915	10295	630	6289	2816	779	55	10569
8	Thiruvaiyaru	1952	3622	3622	730	581	10507	787	1932	3406	807	57	6989
9	Thiruvidaimarudur	1450	3408	3503	1797	710	10868	174	1913	3299	2367	771	8524

■ VL- VERY LOW ■ L - LOW ■ M - MEDIUM ■ H- HIGH ■ VH- VERY HIGH

1.22 COMPARATIVE REPORT OF SOIL HEALTH FOR CYCLE I AND CYCLE II - SUBDISTRICTWISE %- PHOSPOROUS

STATE : TAMIL NADU

DISTRICT : THANJAVUR

Sl. No.	Sub District	CYCLE-I						CYCLE-II					
		VL %	L %	M %	H %	VH %	Total No. of Samples	VL %	L %	M %	H %	VH %	Total No. of Samples
1	Budalur	0.57	1.56	33.05	21.56	43.26	1410	0	4.6	8.96	25.9	60.54	1741
2	Kumbakonam	1.93	3.93	18.42	16.87	58.85	10667	0.1	3.13	10.71	18.75	67.31	6938
3	Orathanadu	3.1	8.18	26.65	19.33	42.75	22126	0.09	8.88	20.36	28.58	42.1	16416
4	Papanasam	0.85	2.77	35.51	21.85	39.02	14434	0.08	6.34	14.97	12.72	65.89	10806
5	Pattukkottai	2.66	10.13	28.7	20.27	38.24	24618	0.1	3.55	10.96	28.27	57.13	17225
6	Peravurani	6.16	9.66	30.89	17.39	35.9	9758	0.2	3.69	8.82	20.99	66.29	7853
7	Thanjavur	0.72	3.17	18.29	21.9	55.92	10313	0.07	1.17	5.79	20	72.97	10568
8	Thiruvaiyaru	0.8	2.32	27.51	17.02	52.36	10526	0.04	5.75	16.12	16.62	61.46	6990
9	Thiruvidaimarudur	3.38	6.33	23.56	17.11	49.62	10905	0.12	1.41	4.21	8.63	85.64	8529

■ VL- VERY LOW ■ L - LOW ■ M - MEDIUM ■ H- HIGH ■ VH- VERY HIGH

1.23 COMPARATIVE REPORT OF SOIL HEALTH FOR CYCLE I AND CYCLE II - SUBDISTRICTWISE - PHOSPOROUS

STATE : TAMIL NADU

DISTRICT : THANJAVUR

Sl. No.	Sub District	CYCLE-I						CYCLE-II					
		VL %	L %	M %	H %	VH %	Total No. of Samples	VL %	L %	M %	H %	VH %	Total No. of Samples
1	Budalur	8	22	466	304	610	1410	0	80	156	451	1054	1741
2	Kumbakonam	206	419	1965	1799	6278	10667	7	217	743	1301	4670	6938
3	Orathanadu	685	1809	5897	4277	9458	22126	14	1457	3342	4692	6911	16416
4	Papanasam	123	400	5125	3154	5632	14434	9	685	1618	1374	7120	10806
5	Pattukkottai	655	2495	7066	4989	9413	24618	17	611	1887	4870	9840	17225
6	Peravurani	601	943	3014	1697	3503	9758	16	290	693	1648	5206	7853
7	Thanjavur	74	327	1886	2259	5767	10313	7	124	612	2114	7711	10568
8	Thiruvaiyaru	84	244	2896	1791	5511	10526	3	402	1127	1162	4296	6990
9	Thiruvidaimarudur	369	690	2569	1866	5411	10905	10	120	359	736	7304	8529

■ VL- VERY LOW ■ L - LOW ■ M - MEDIUM ■ H- HIGH ■ VH- VERY HIGH

1.24 COMPARATIVE REPORT OF SOIL HEALTH FOR CYCLE I AND CYCLE II - SUBDISTRICTWISE % - POTASSIUM

STATE : TAMIL NADU

DISTRICT : THANJAVUR

Sl. No.	Sub District	CYCLE-I						CYCLE-II					
		VL %	L %	M %	H %	VH %	Total No. of Samples	VL %	L %	M %	H %	VH %	Total No. of Samples
1	Budalur	6.52	41.77	46.24	5.04	0.43	1410	0.34	2.58	49.45	40.9	6.72	1741
2	Kumbakonam	25.33	29.78	28.45	14.59	1.85	10654	2.18	34.16	57.19	4.48	1.99	6937
3	Orathanadu	26.75	43.33	25.88	2.99	1.04	22123	17.18	32.95	34.27	14.6	1.01	16416
4	Papanasam	19.73	34.34	39.73	5.61	0.59	14432	7.18	9.91	50.6	25.67	6.64	10806
5	Pattukkottai	35.76	35.83	25.54	2.6	0.28	24602	10.2	50.35	36.56	2.59	0.3	17227
6	Peravurani	44.89	30.53	22.55	1.74	0.29	9746	6.28	19.94	69.25	4.46	0.08	7853
7	Thanjavur	28.91	36.81	27.5	6.52	0.26	10302	4.26	16.16	34.09	43.09	2.39	10568
8	Thiruvaiyaru	30.64	35.21	31.01	2.99	0.14	10519	3.55	15.44	69.24	11.23	0.54	6989
9	Thiruvidaimarudur	21.73	36.26	34.91	6.29	0.81	10898	0.83	15.16	44.79	37.34	1.88	8529

■ VL- VERY LOW ■ L - LOW ■ M - MEDIUM ■ H- HIGH ■ VH- VERY HIGH

1.25 COMPARATIVE REPORT OF SOIL HEALTH FOR CYCLE I AND CYCLE II - SUBDISTRICTWISE - POTASSIUM

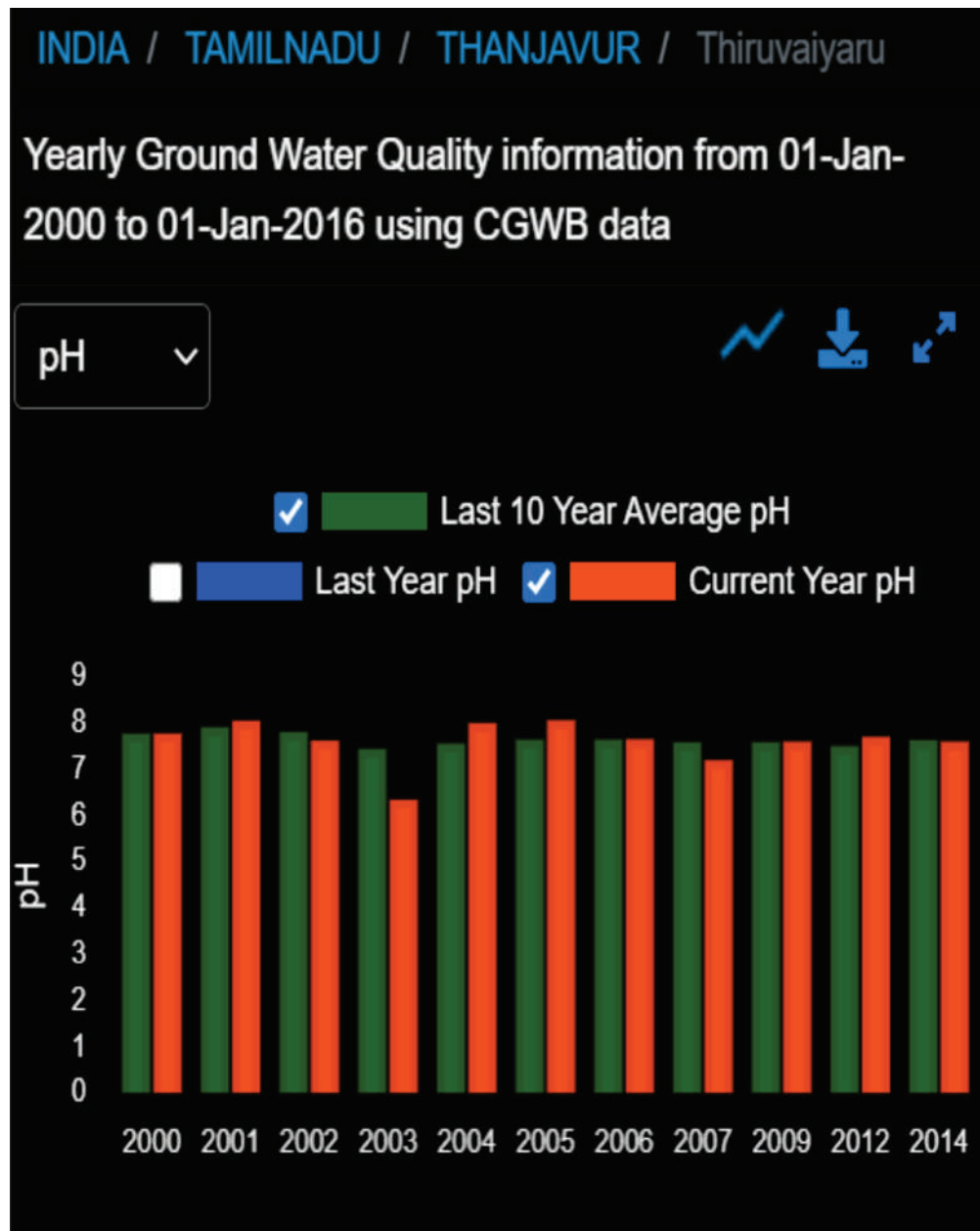
STATE : TAMIL NADU

DISTRICT : THANJAVUR

Sl. No.	Sub District	CYCLE-I						CYCLE-II					
		VL %	L %	M %	H %	VH %	Total No. of Samples	VL %	L %	M %	H %	VH %	Total No. of Samples
1	Budalur	92	589	652	71	6	1410	6	45	861	712	117	1741
2	Kumbakonam	2699	3173	3031	1554	197	10654	151	2370	3967	311	138	6937
3	Orathanadu	5919	9587	5726	662	229	22123	2820	5409	5625	2396	166	16416
4	Papanasam	2847	4956	5734	810	85	14432	776	1071	5468	2774	717	10806
5	Pattukkottai	8797	8814	6283	639	69	24602	1758	8674	6298	446	51	17227
6	Peravurani	4375	2975	2198	170	28	9746	493	1566	5438	350	6	7853
7	Thanjavur	2978	3792	2833	672	27	10302	450	1708	3603	4554	253	10568
8	Thiruvaiyaru	3223	3704	3262	315	15	10519	248	1079	4839	785	38	6989
9	Thiruvidaimarudur	2368	3952	3804	686	88	10898	71	1293	3820	3185	160	8529

■ VL- VERY LOW ■ L - LOW ■ M - MEDIUM ■ H- HIGH ■ VH- VERY HIGH

1.26 WATER QUALITY - THIRUVAIYARU BLOCK



1.27 GROUND WATER QUALITY

Name	Thiruvaiyaru
Source	CGWB
Basin	CAUVERY
State	TAMILNADU
Lat, Long	10.8917, 79.1083
HCO ₃	433 (2014)
Ca	128 (2014)
CO ₃	0 (2014)

Cl	865 (2014)
Electrical Conductivity (µmhos/cm)	3800 (2014)
F	0.760 (2014)
K	4 (2014)
Mg	194 (2014)
Na	392 (2014)
NO ₃	2 (2014)
pH	7.600 (2014)

SAR	5.100 (2014)
SO ₄	389 (2014)

1.28 GROUND WATER RESOURCES DATA OF THIRUVAIYARU BLOCK

Ground Water Resources Data Of Thiruvaiyaru Block of Thanjavur District of Tamilnadu State of Year 2017

Resource	Year
Annual Replenishable Groundwater Resources	1479.2
Net Groundwater Availability	1331.28
Annual Groundwater Draft	1368.21
Annual Groundwater Draft Irrigation	1306
Annual Groundwater Draft Domestic and Industrial Draft	62.208
Stage of Groundwater Development (%)	102.774
Categorization	Over-Exploited



1.29 NUTRIENT STATUS - THIRUVAIYAARU BLOCK

STATE : TAMIL NADU, DISTRICT: THANJAVUR

Sl. No.	Sample No.	PH	EC	OC	N	P	K	S	Zn	Fe	Cu	Mn	B
1	TN638693/2020- 21/141618433	7.00 N	0.17 N	0.82 H	126.00 VL	78.12 H	546.20 H	10.30 S	0.26 D	10.03 S	1.73 S	3.11 S	1.00 S
2	TN638696/2020- 21/141619009	7.00 N	0.18 N	0.85 H	147.00 L	93.70 VH	546.20 H	10.30 S	0.17 D	10.13 S	2.42 S	3.30 S	1.00 S
3	TN638720/2020- 21/141618589	7.30 MAI	0.15 N	0.75 M	88.00 VL	333.00 VH	300.00 M	20.60 S	1.20 S	13.18 S	1.89 S	2.89 S	1.00 S
4	TN638753/2020- 21/141620930	7.90 MAI	0.65 N	0.75 M	137.00 VL	62.50 H	428.70 H	21.10 S	0.23 D	3.05 D	1.45 S	3.80 S	1.00 S
5	TN638755/2020- 21/141619067	7.90 MAI	0.63 N	0.99 H	151.00 L	46.80 M	447.50 H	20.00 S	0.96 S	3.75 D	1.38 S	3.80 S	1.00 S
Total		AS - 0	L - 0	VL - 0	VL - 3	VL - 0	VL - 0	S - 5	S - 2	S - 3	S - 5	S - 5	S - 5
No Thiruvaiyaru		SrAc - 0	Tot - 0	L - 0	L - 2	L - 0	L - 0	D - 0	D - 3	D - 2	D - 0	D - 0	D - 0
		HAc - 0		VH - 0 H - 3	VH - 0 H - 0	VH - 2 H - 2	VH - 0 H - 4	Tot-5	Tot-5	Tot-5	Tot-5	Tot-5	Tot-5
		MAc - 0		M - 2	M - 0	M - 1	M - 1						
		SIAc - 0		Tot - 5	Tot - 5	Tot - 5	Tot - 5						
				N - 2									
				MAI - 3									
				SIAI - 0									
				Tot - 5									

L - Low, VL- Very Low, M - Medium, H - High, VH - Very High,

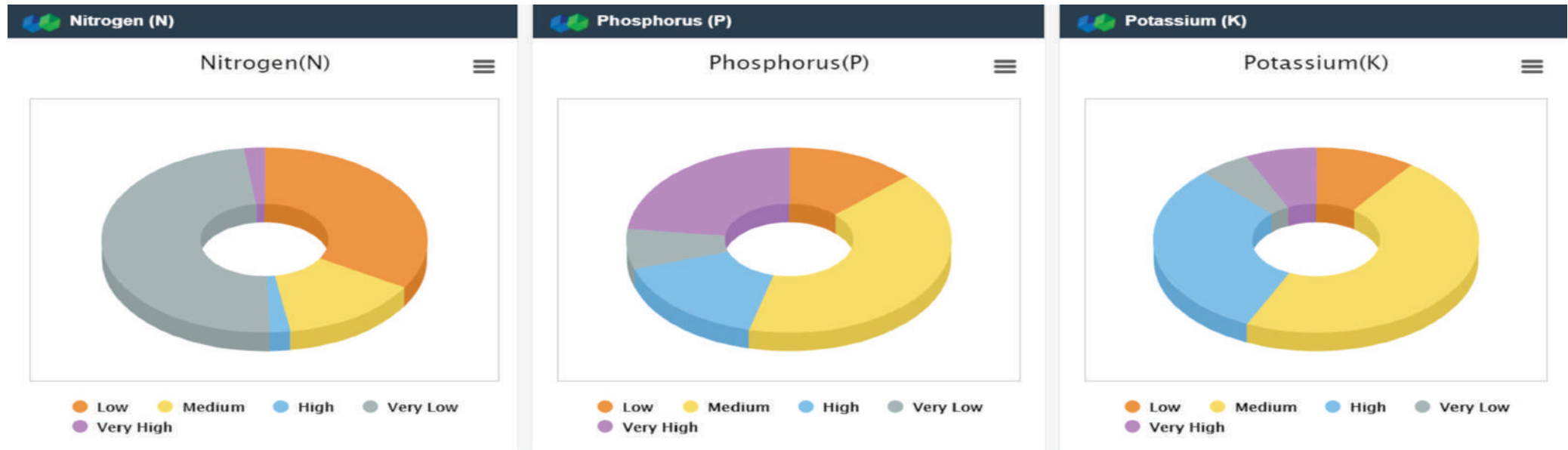
D - Deficient, S - Sufficient,

AS - Acid Sulphate,

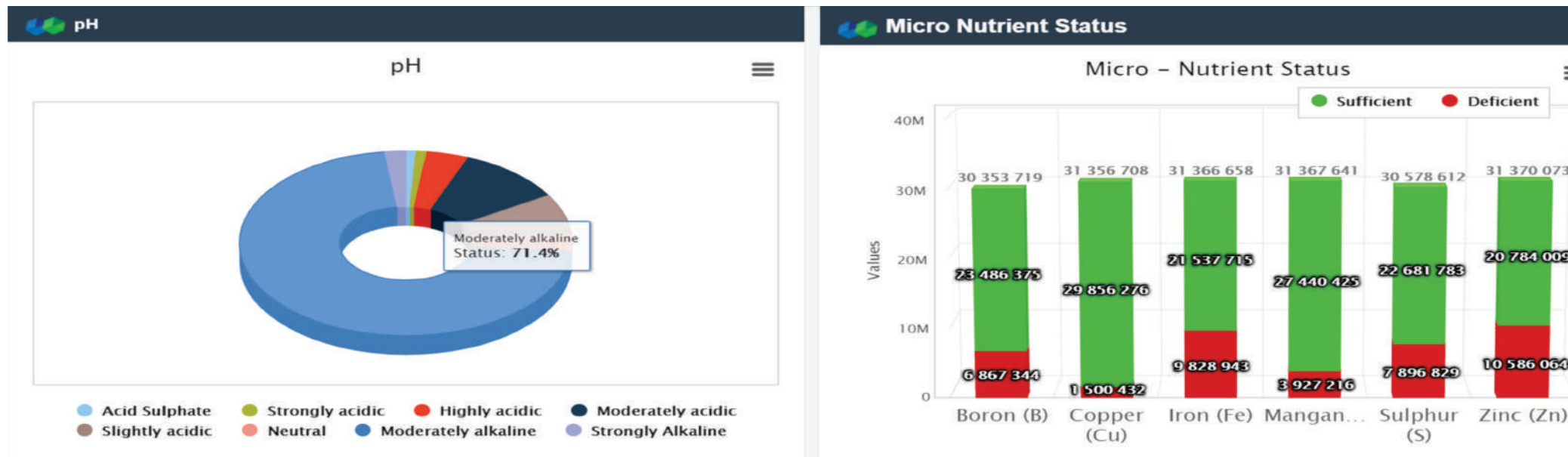
SrAc - Strongly Acidic, HAc - Highly Acidic, MAc - Moderately Acidic,

SIAc - Slightly Acidic, N - Neutral, MAI - Moderately Alkaline, SIAI - Strongly Alkaline, Tot - Total

1.30 SOIL HEALTH THIRUVAIYAARU BLOCK



1.31 SOIL HEALTH - THIRUVAIYAARU BLOCK



CHAPTER - 2



KONERIRAJAPURAM GRAM PANCHAYAT PROFILE - BASIC INFORMATION



VISION

STATEMENT OF GRAMA PANCHAYAT

To make the Gram Panchayat Self Sustainable by accomplishing effective local self governance through empowering PRIs and by building resilient rural economic models.



MISSION

STATEMENT OF GRAMA PANCHAYAT

To develop strategies to deal with rural development by taking into consideration the remoteness and potentials in rural areas and provide targeted differentiated approaches.

To build a healthy and dynamic agricultural sector as it is an important foundation of rural development and generating strong meaningful supply chain linkages with the market.



Research and Action Center for Local Democracy (RACLD)

RACLD is a not for profit organisation with a mission to take democracy and holistic development to the citizens in the grass roots of India by strengthening the structures of democracy across tiers, by empowering citizens to realize their absolute power and by bringing transparency in all levels of governance. We strive to enhance the power of citizenship in the governance process.

Research and Action Centre for Local Democracy (RACLD) strongly believes in the fact that Local governments are at the core of democratic development around the world and it is the everyday work carried out by villages, towns, cities, municipalities and regions that create the change that is fundamental for equitable, inclusive and sustainable global development. We live in a time when global phenomena such as climate change, urbanization, migration and unemployment have repercussions in people's everyday lives, which is why functional local, democratic institutions are more important than ever before.

In a Democracy decision-making processes need to be efficient, transparent and inclusive for the system to achieve its goals and every citizen should have the same opportunity to exert influence. The four core areas - equality, participation, transparency and accountability are cornerstones of positive democratic development. RACLD aims at strengthening the decentralization processes, preparation and execution of Gram Panchayat Development Plans (GPDP), strengthening the local self-Governments (Panchayat Raj), civil societies and citizenship narratives to achieve excellence at grass root level governance.

RACLD works to facilitate the preparation of GPDP through participation of community, civil society organizations, education Institutions and the community and intend to work in similar lines adopted by Ministry of Panchayati Raj and the Rural Development Department, GOTN. The perspective plan of Gram Panchayat is prepared for 5 years. RACLD will work with all these Panchayats by handholding them and with the district and the state administration to carry out the prepared plans as per the GPDP for the next five years.

RACLD envisions translating self-sufficient village economies into a reality through this project. By strategically linking the Rural resources and the Market via unique interventions, RACLD will handhold the Panchayats to become self-sustainable rural economies with a proper plan of action within a period of 5 years.

Research and Action Centre for Local Democracy (RACLD)

Regd. Office: AG-95, first floor, 2nd street, 7th Main Road, Shanthi Colony,
Anna Nagar, Chennai - 600040
T : +91 44 42307398 / W: www.raclد.org



GAWDESY **Gandhian Welfare & Development Society**

GAWDESY is committed to empower underprivileged people to attain social, physical and economic wellbeing through enhancing their awareness towards self-reliable development and standards of quality of life. It attempts to motivate the people to set goals in their life according to their aims and desires and to achieve meaningful resources for self and social satisfactions.

GAWDESY started its services from the year of 1993 and now completed its 28 years successfully with remarkable milestones in the social space with the coverage of overall 589 Panchayat villages in 14 blocks of Thanjavur district, Tamilnadu.

The GAWDESY team has enrolled 46055 women members through the formation of 2502 well established Self Help Groups in Thanjavur district since 2005. GAWDESY supports 5560 Self Help Groups with around 333,65 crores through linkages with Nationalized and Private Banks in Thanjavur district. Through these Bank linkages with Self Help Group services, there are 66720 women members who are being benefitted based on their periodical group savings they hold. GAWDESY is also involved in regular training of Animator and Representatives for Self Help Group Women on leadership and various other aspects.

There are 132 Farmers clubs with the 1584 farmers which are formed and functioning successfully. They continuously work in the area of sanitation and helped conducted Village level Health and Sanitation Awareness Programme at 62 Villages in the blocks of Thiruvaiyaru and Budalur in the Thanjavur district. Through this awareness programme, GAWDESY team was able to reach around 5671 rural community people including 180 Households where new household toilets are constructed. Households were made aware of the efficient ways for Pre and Post usage of water in toilets, washing hands with soap and methods for disinfection, merits of toilet usage and demerits of open defecation which leads to outbreak of diseases in individuals and the community.

The NGO with its' long period of valuable service to people has grabbed several awards & recognitions from Government & corporate organisations.

Gandhian Welfare and Development Society (GAWDESY)

Main Road, Karuppur, Thiruvaiyaru.
(TK) Thanjavur. (Dt) Pincode - 613101

2.1 BASIC INFORMATION

1. SUMMARY OF VILLAGE AREA

1	Name of Village	KONERIRAJAPURAM	
2	Name of Gram Panchayat	KONERIRAJAPURAM	
3	Block, District & State	THIRUVAIYARU, THANJAVUR, TAMILNADU	
4	Geographical area of GP	290 Ha	
5	Latitude* (From To)	10.8825337	To
6	Longitude* (From To)	79.4981003	To
7	Numbers of Habitations in the village	1	
8	Name of catchment** (as per river basin)		
9	Agro-climatic Region*** (Planning Commission)	Deltaic Region of Cauvery River	
10	Agro-climatic Zone*** (NARP)	North Eastern zone	
11	Agro Ecological Sub-Region*** (ICAR)	Eastern Coastal Plains	
12	Annual Average Soil Moisture Content upto 15cm depth (in %) (Source: WRIS/Water Data Online)	33%	
13	Annual Evapo-Transpiration (Source: WRIS/Water Data Online)	734 mm	

2. RAINFALL

SL	Rainfall	Normal Rainfall (mm)	Normal Rainy days (No.)	Normal Onset (Specify week and month)	Normal Cessation (Specify week and month)	Key Observations
1	SW monsoon (June-Sept)	288	89	First week of June	Fourth week of September	88 % of the annual rainfall is received during N-E monsoon season with 84 rainy days in three months; The onset of the rain was in the first week of October and cessation is at fourth week for December. Of total rainy days are during 42% fall in N-E Monsoon season only, 6% in Summer, 52% during S-W monsoon
2	NE Monsoon (Oct-Dec)	663	72	First week of October	Fourth week of December	
3	Winter (Jan-Mar)	29	0	First week of January	Fourth week of March	
4	Summer (Apr-May)	65	11	First week of April	Fourth week of May	
5	Annual	757	171	First week of June	Fourth week of May	

3. SOIL PROFILE (SOURCE: AGRICULTURE CONTINGENCY PLAN FOR DISTRICT

SL	Type of Soil	Presence	Key Observations
1	FINE	197	67.93% soils are fine and 13.45% are in fine loamy in texture, it has low water permeability and water infiltration rate
2	FINE LOAMY	39	
3	None	54	
4			
5			
TOTAL		290	

4. SOIL MOISTURE (%)

SL	Month	Volumetric Soil Moisture (%)	Key Observations
1	Oct-19	44.9	Soil moisture is lowest during Jan to Apr and Oct (<29%) and highest during October and November (more than 37%)
2	Nov-19	45.1	
3	Jan-20	21.1	
4	Feb-20	19.1	
5	Mar-20	18.3	
6	Apr-20	28.8	
7	May-20	31.4	
8	Jul-20	41.8	
9	Aug-20	31.5	
10	Sep-20	43.8	
11	Oct-20	27.0	
12	Nov-20	37.4	
Average		33	



5. WATER QUALITY PROFILE (SOURCE: EJALSHAKTI.GOV.IN)

Chemical Contaminants (Nos. of Sources with Single Chemical Contaminants)

Iron	Fluoride	Salinity	Nitrate	Arsenic	Key Observations
48	0	0	0	0	No chemical contamination

Bacterial and Other Contaminants (Nos. of Sources with Bacteriological Contaminants)

Faecal Coliform	TDS	Hardness	Chloride	Sulphates	Key Observations
22	402mg/l	0	58mg/l	42mg/l	Bacterial contamination is found

2.2 WATER HARVESTING AND CONSERVATION

1. INFORMATION OF LAND USE (HA.) (SOURCE: CENSUS 2011)

SL	Classification	Area in Ha	Key Observations
1	Forest Area	0.00	0% forest area
2	Area under Non-Agricultural Uses	61.60	21.26% of non-agricultural uses
3	Barren & Un-cultivable Land Area	0.00	0% barren land
4	Permanent Pastures and Other Grazing Land Area	0.00	0% grazing land
5	Land Under Miscellaneous Tree Crops etc. Area	0.50	0.17% Miscellaneous land
6	Culturable Waste Land Area	0.00	0% culturable waste land
7	Fallows Land other than Current Fallows Area	2.40	0.83% fallows land
8	Current Fallows Area	6.70	2.31% of current fallow land
9	Total Unirrigated Land Area	18.40	6.35% of unirrigated land
10	Area Irrigated by Source	200.10	69.07% of irrigated by source area
TOTAL		289.7	289.7

2. LAND USE DETAIL OF MICRO WATER SHEDS (SOURCE: WATERSHED ATLAS)

S. N	Macro W/s Name	Macro No.	Area (Ha.)	Micro W/s No.	Area (Ha)	Key Observations
1	Vellarputtar	4B1A3	966	g07a	966	1 micro watershed boundaries passes through this village 966 HA (100%)
2						
3						
TOTAL					966	

3. WATER RESOURCES (RUNOFF)

			Rainfall:	1072 mm
TYPES OF RUN-OFF	Area (Hect.)	% of Runoff	run-off (Cum)	run-off (Ha.M)
GOOD CATCHMENT AREA	61.6	37.5	3750	23.1
AVERAGE CATCHMENT AREA	0.5	28.1	2810	0.1
BAD CATCHMENT AREA	227.6	18.7	1870	42.6
TOTAL	289.7			65.8

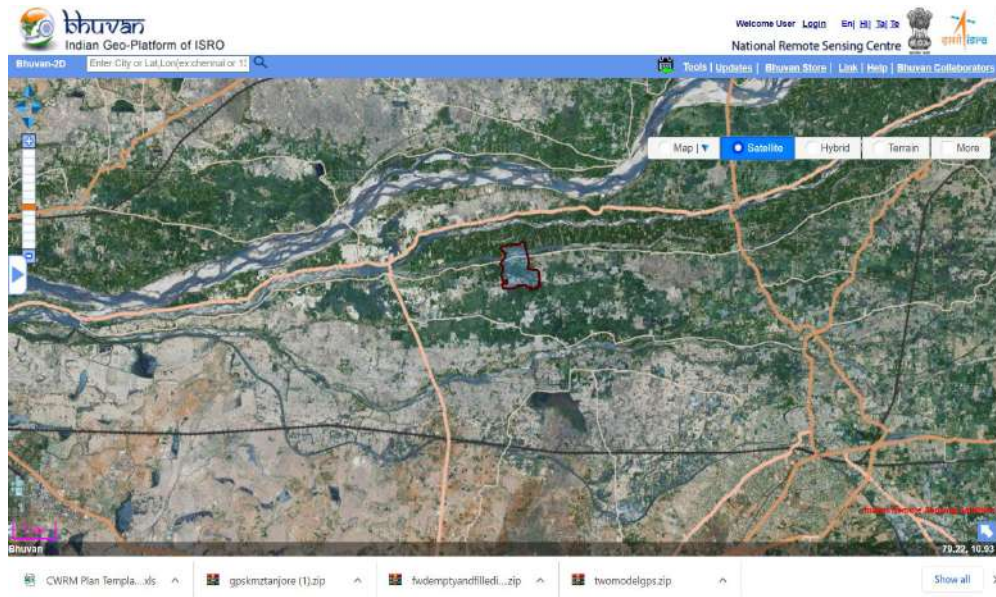
4. CANAL NETWORK (SOURCE: GP/IRRIGATION DEPARTMENT)

S. N.	Type	Length in Village (m)	Type of Use	Key Issues
1	Main Canal	500	-	under 1,2,3 in this section works will be identified with PWD, 2200m length field channes are in the village. Field channels if are de-silted will be useful during good monsson
2	Minor	1700	-	
3	Distributaries	0	-	
4	Water Courses (Field Channels)	0	-	
TOTAL		2200		

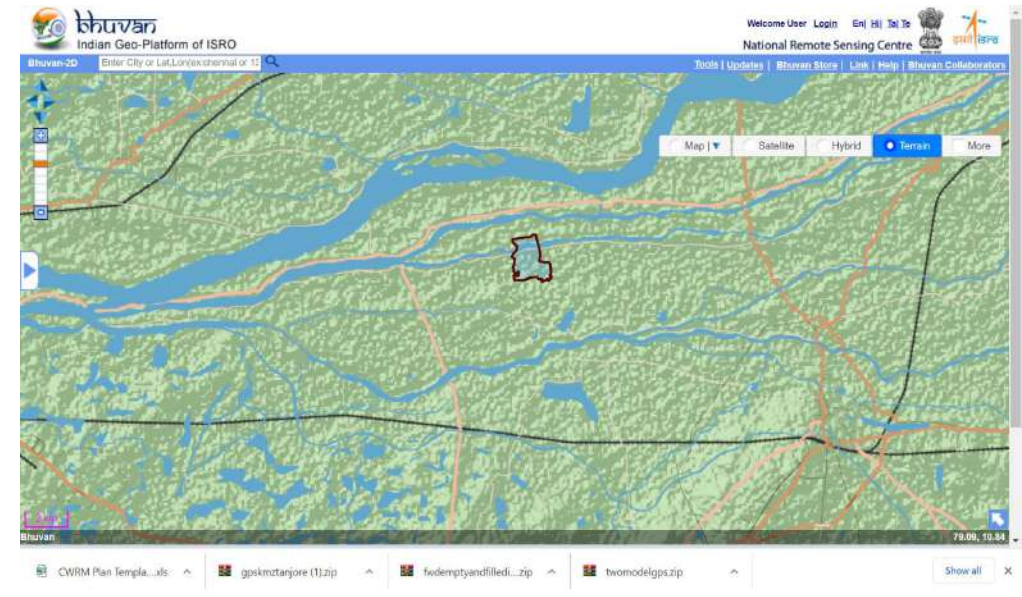
5. EXISTING WATER HARVESTING STRUCTURES

S. N.	Name of Structure	No.	Area in Ha	Existing Structures		
				Storage Capacity (Ha.M)	Type of Uses	Key Issues
1	Pond (Talab/ Naadi)	2	1.2	0	irrigation/ domestic	desiltation and strengthening of bunds; reduce the silting through inlet silt traps and sluice and surplus weir repairs:
2	Oorani	0	0	0	-	-
3	MPT	0	0	0	-	-
4	Anicut	0	0	0	-	-
5	Checkdam	0	0	0	-	-
6	Gabion	0	0	0	-	-
7	Gully Plug	0	0	0	-	-
8	Farm Pond	0	0	0	-	-
9	RTRWHS	0	0	0	-	-
10	Tanka	0	0	0	-	-
11	Other (please specify name)	0	0	0	-	-
TOTAL		2.00	1.20	0.00		

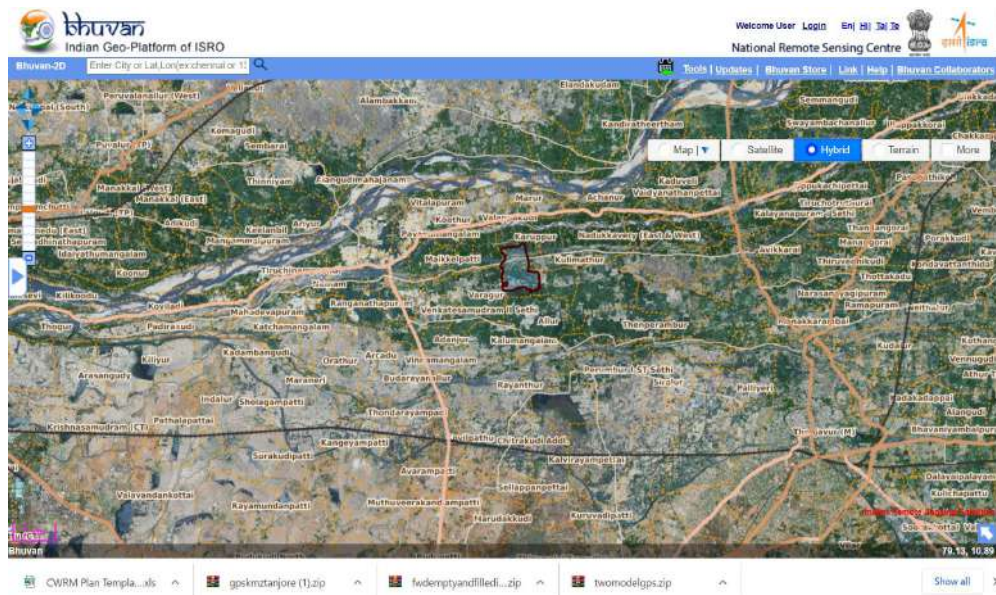
SATELLITE VIEW MAP



TERRAIN MAP



HYBRID MAP



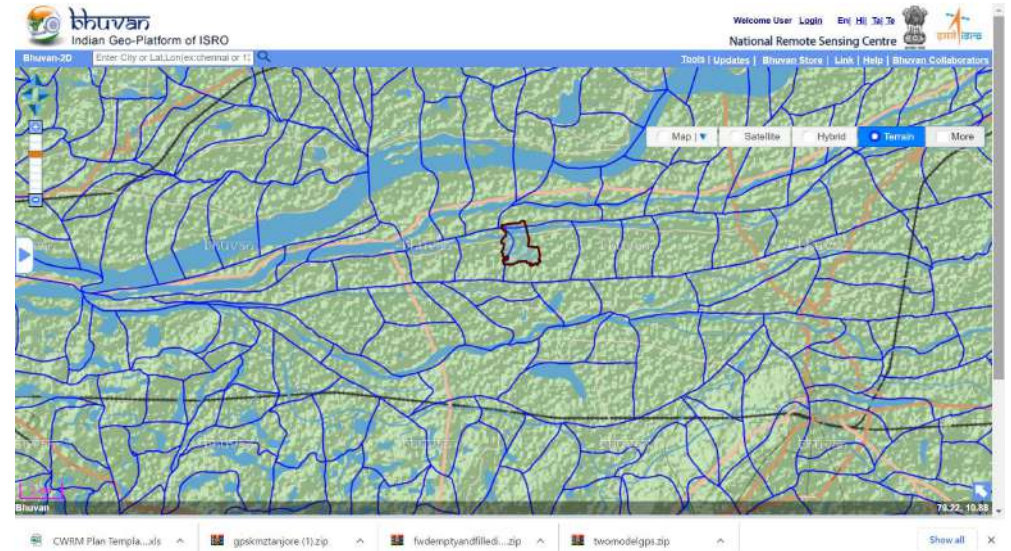
GEOMORPHOLOGY MAP



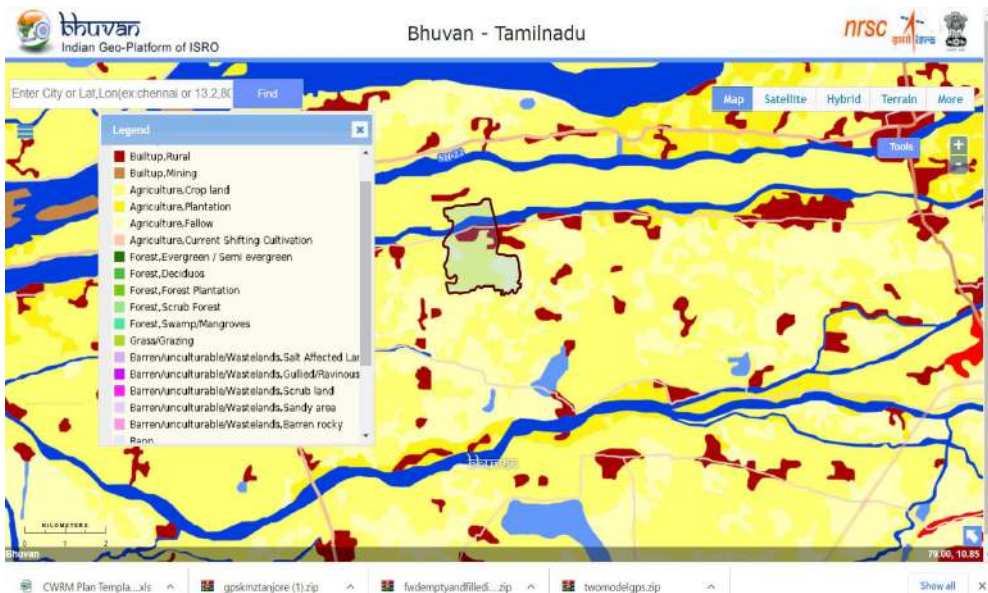
GROUND WATER MAP



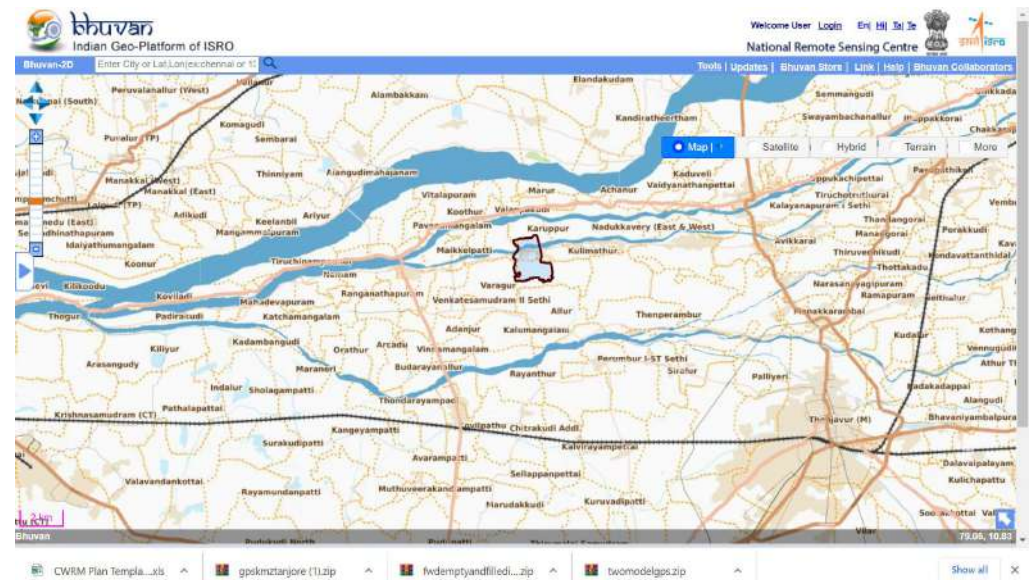
WATERSHED MAP



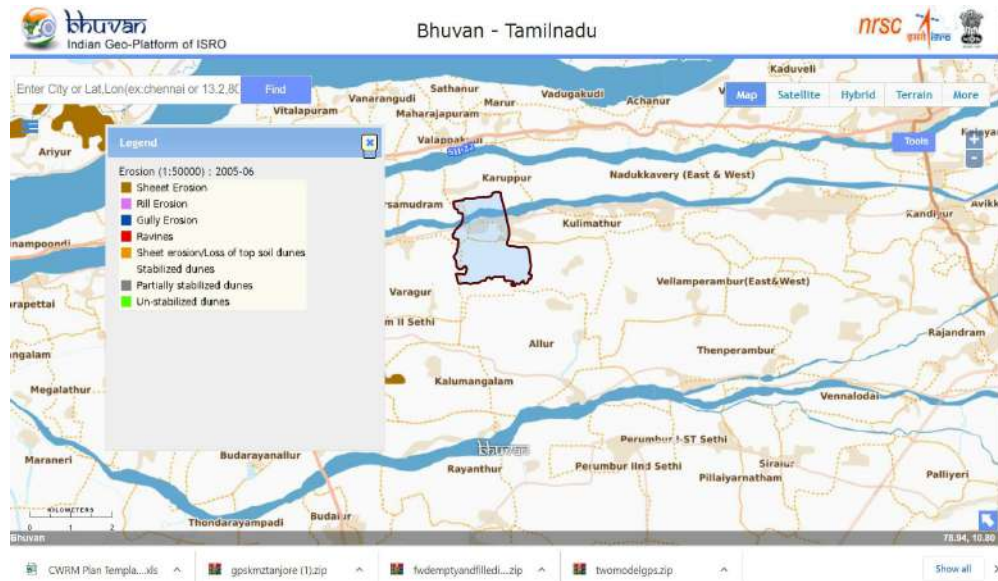
LAND USE AND LAND COVER MAP



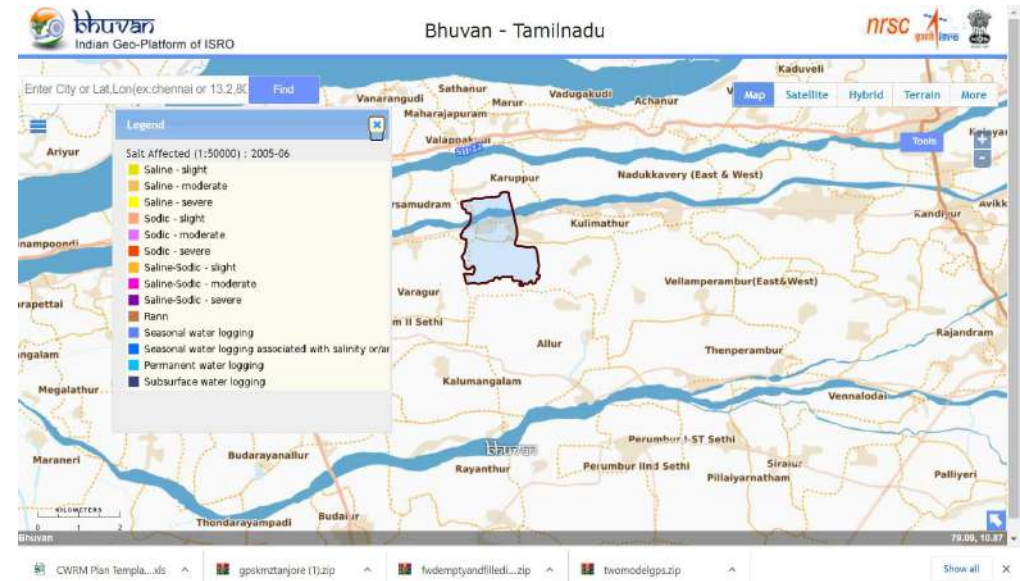
BASE MAP



EROSION MAP



SALT AFFECTED MAP



LINEAMENT MAP



2.4 DEMOGRAPHIC INFORMATION & SOCIO ECONOMIC PARAMETERS OF KONERIRAJAPURAM GRAM PANCHAYAT - INDEX

SL. No.	Table	Type/ Category
1	Population Overview	Household
2	Population and Sex Ratio	Household
3	Sex Ratio 2021	Household
4	Community Overview	Household
5	Count of Religion	Household
6	Count of Family type	Household
7	Count of Type of Houses	Household
8	Count of Ownership of Houses	Household
9	Count of Income of the Families	Household
10	Count of Drinking Water Resources	Household
11	Count of Cooking methods	Household
12	Count of Ration card Availability	Household
13	Count of Voter Id availability	Household
14	Count of Community Certificate availability	Household
15	Count of Families covered under BPL	Household
16	Count of Toilet availability in houses	Household
17	Count of Solid waste Management	Household
18	Count of Liquid waste Management	Household
19	Count of House Patta availability	Household
20	Count of People working in abroad, other states, locally	Household
21	Count of Migration due to jobs/works	Household
22	Count of MGNREGS Work cards	Household
23	Count of Families taken Private loans	Household
24	Count of Families into Agriculture activities	Household
25	Count of Agri land ownership details	Household

SL. No.	Table	Type/ Category
26	Count of Availabilty of patta for the agriland	Household
27	Count of Irrigation systems/resources	Household
28	Count of Fertilizers Usage	Household
29	Count of Income of Farmers per year	Household
30	Count of Farming Method	Household
31	Count of Members Cooperative Sociy	Household
32	Count of Farmers who have farmponds/ponds in their Agri lands	Household
33	Count of Farmers interested in Organic Farming	Household
34	Count of Season wise Farming Activities	Household
35	Count of Crops cultivation in Seasonal Patterns	Household
36	Count of Soil testing	Household
37	Count of Animal Rearing	Household
38	Count of Animal feed production details	Household
39	Household Orientation based on Family Head & size	Individual
40	Count of Family Size	Individual
41	Count of education level	Individual
42	Age groups count	Individual
43	Count of income across age groups	Individual
44	Age Group division across gender	Individual
45	Religion wise Population	Individual
46	Count of Income group distribution	Individual
47	Demography - Physically challenged	Individual
48	Total count of SHG participation	Individual
49	Count of FPO	Individual
50	Count of Farmer Group Preference (Y/N)	Individual
51	Kids Not Admitted in schools	Individual
52	Overall Pension Count	Individual
53	Count on pension details	Individual

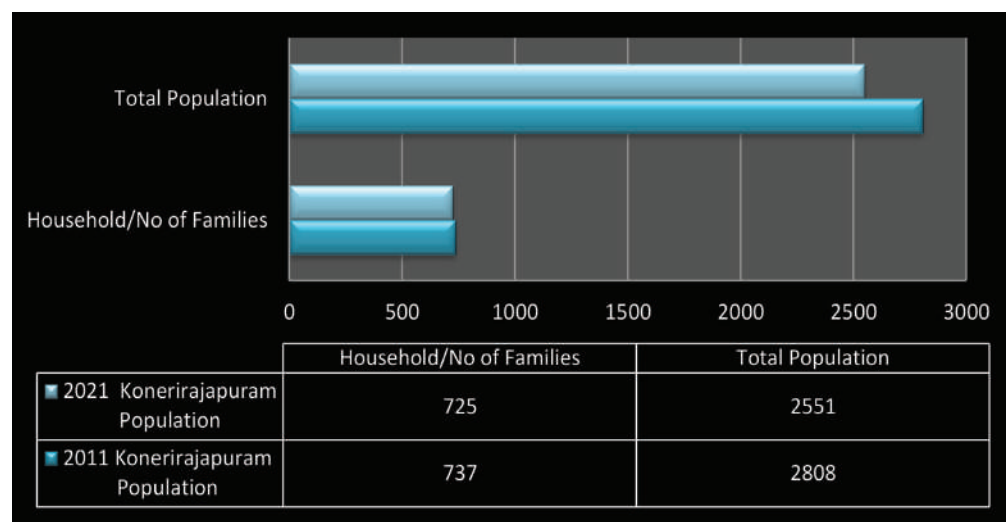
Table. 1: Population Overview

Year	Panchayat	Household/No of Families	Total Population
2011	Konerirajapuram Population	737	2808
2021	Konerirajapuram Population	725	2551

Table. 2: Population Sex Ratio

Sl. No.	Sex Ratio	Population 2021	Population-Census 2011
1	Male	1251	1379
2	Female	1300	1429
Total		2551	2808

Population Overview



Population Sex Ratio

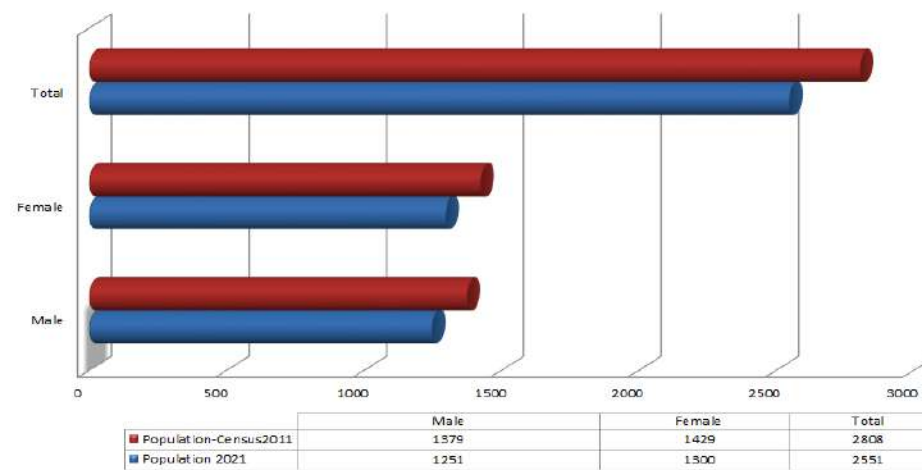


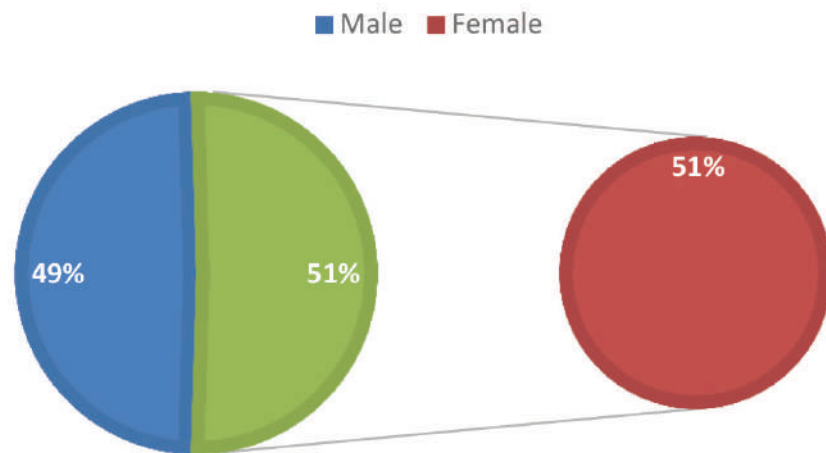
Table. 3: Sex Ratio 2021

SL	Sex Ratio 2021	Population
1	Male	1251
2	Female	1300
Total		2551

Table. 4: Community Overview

SL	Community overview	Count of Community
1	BC	518
2	MBC	33
3	Others	7
4	SC	166
5	ST	1
Grand Total		725

Sex Ratio 2021



Community Overview

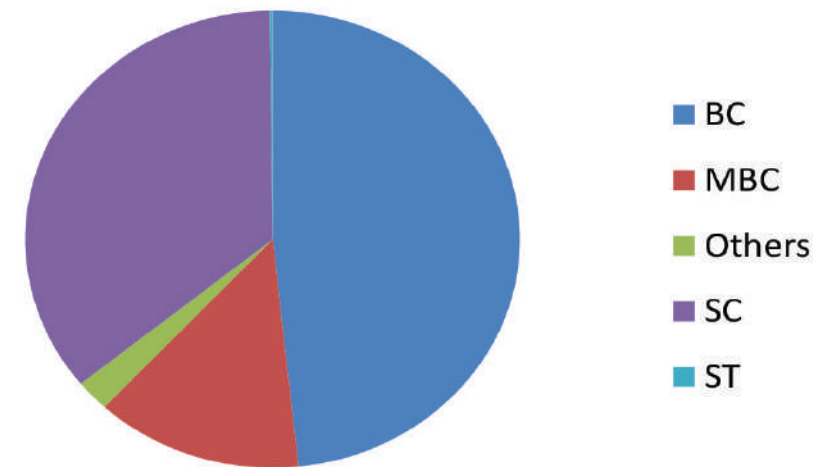


Table. 5: Count of Religion

SL	Religion	No of Families
1	Hindu	424
2	Christian	282
3	Muslim	19
Total		725

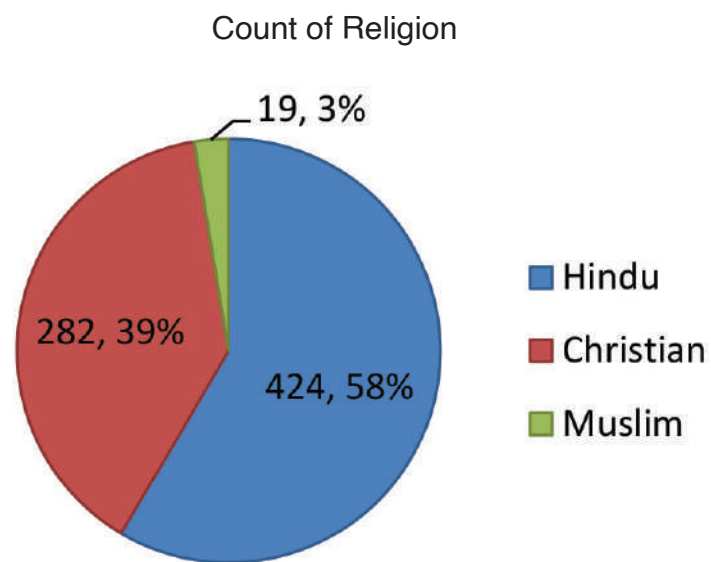


Table. 6: Count of Family type

SL	Family Type	No of Houses
1	Joined Families	177
2	Nuclear Families	548
Total		725

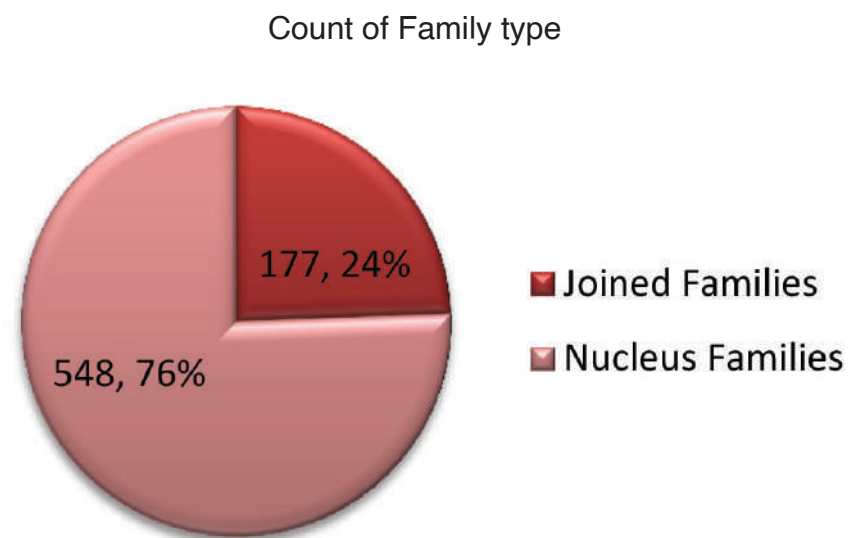


Table. 7: Count of Type of Houses

SL	Type of Houses	No of Houses
1	Houses with Tiles roof	251
2	Huts	161
3	Houses with Asbestos Roof	8
4	Concrete Houses	293
5	No House	12
Total		725

Count of Type of Houses

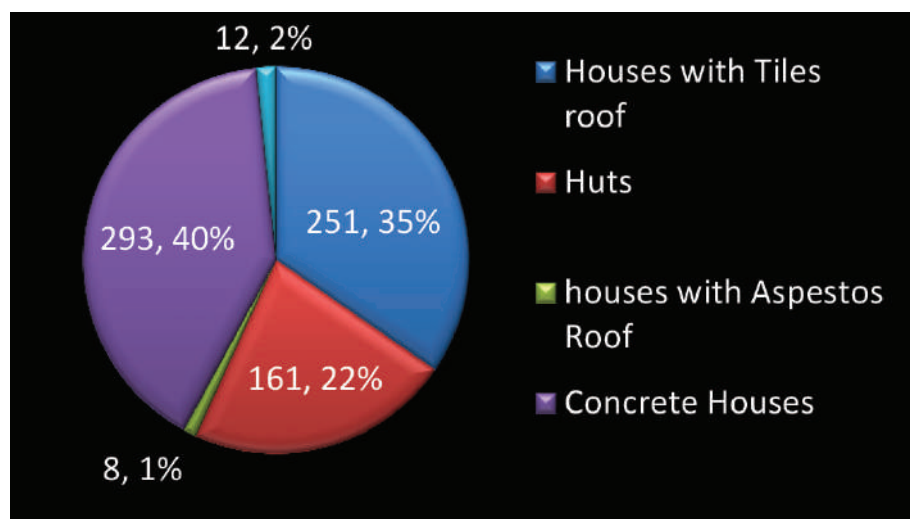


Table. 8: Count of Ownership of Houses

SL	Ownership of Houses	No of Houses
1	Own House	657
2	Rental House	35
3	No House (staying roadside)	33
Total		725

Count of Ownership of Houses

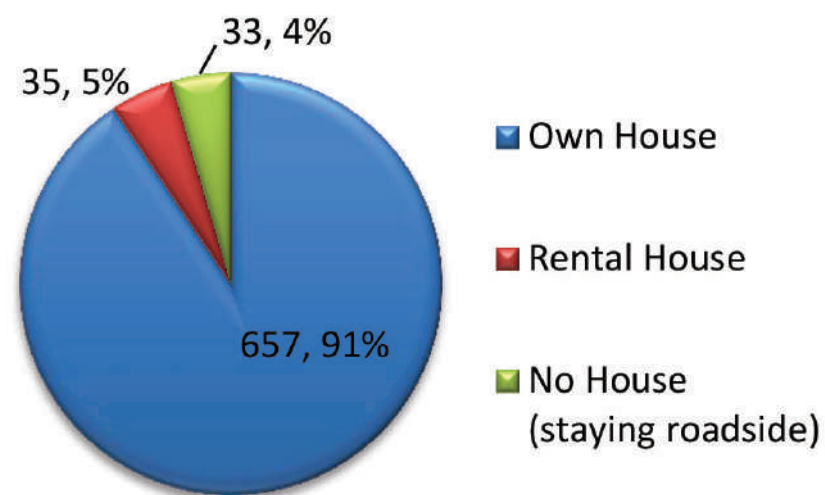


Table. 9: Count of Income of the Families

SL	Income of the Families	No of Families
1	Less than 7000	630
2	7000 to 15000	60
3	Above 15000	35
Total		725

Count of Income of the Families

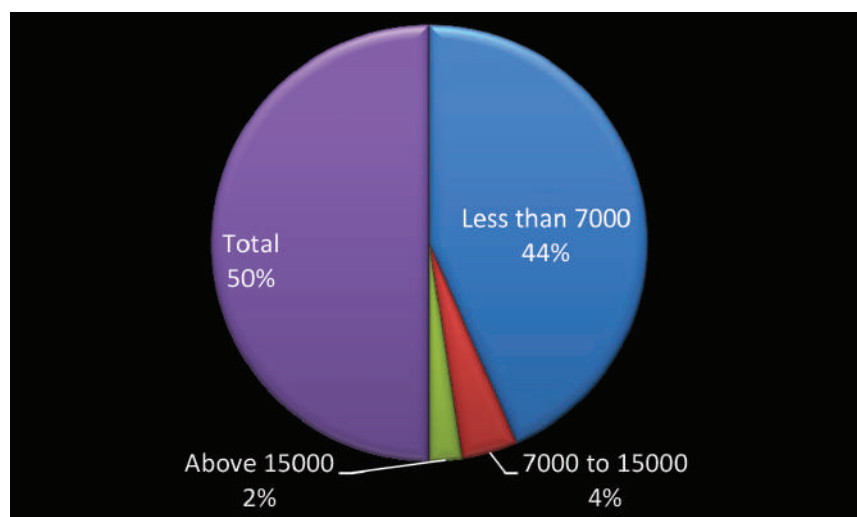


Table. 10: Count of Drinking Water Resources

SL	Drinking Water Resources	No of Houses
1	BoreWell	26
2	Water through Pipeline	677
3	Water taken from Well etc	22
Total		725

Count of Drinking Water Resources




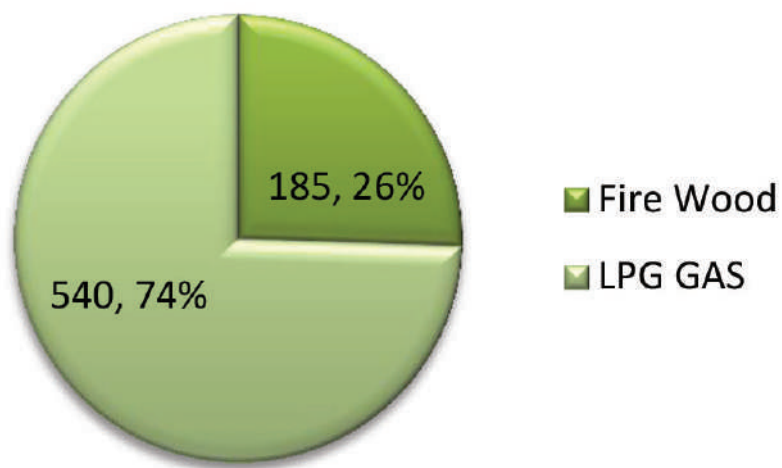
Table. 11: Count of Cooking methods

SL	Cooking methods	No of Families
1	Fire Wood	185
2	LPG GAS	540
Total		725

Table. 12: Count of Ration card Availability

SL	Ration card Availability	No of Families
1	Ration card Available	652
2	No Ration cards	73
Total		725

Count of Cooking methods



Count of Ration card Availability

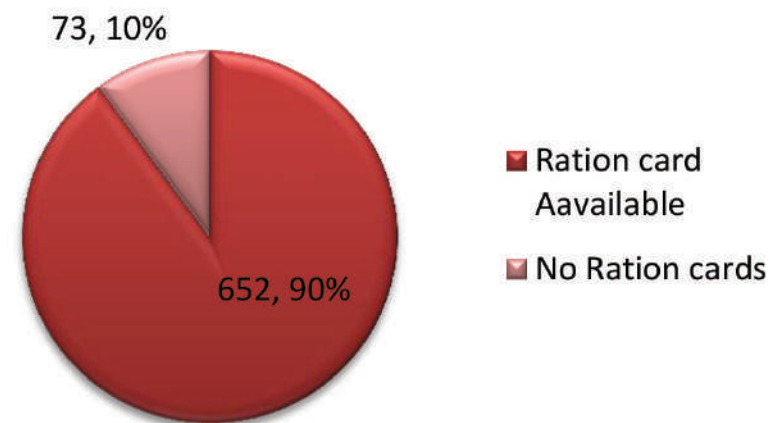


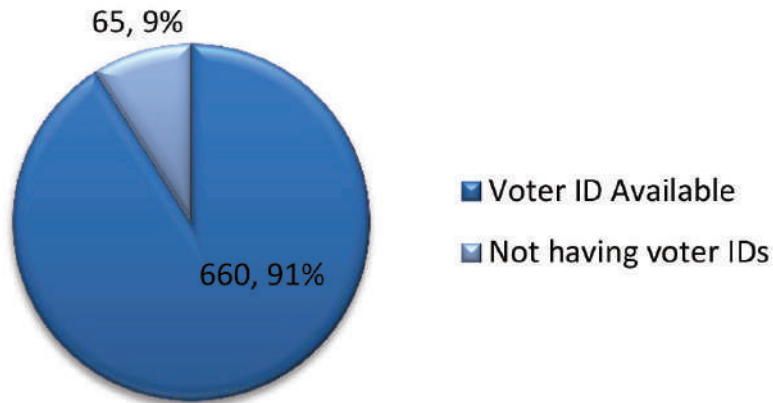
Table. 13: Count of Voter Id availability

SL	Voter Id availability	No of Families
1	Voter ID Available	660
2	Not having voter IDs	65
Total		725

Table. 14: Count of Community Certificate availability

SL	Community Certificate availability	No of Families
1	Community Certificate Available	515
2	Not having Community Certificates	210
Total		725

Count of Voter Id availability



Count of Community Certificate availability

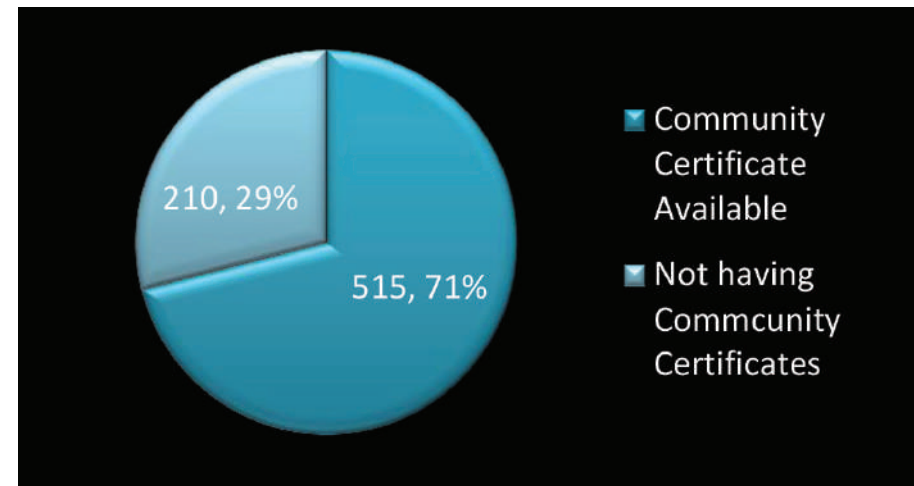


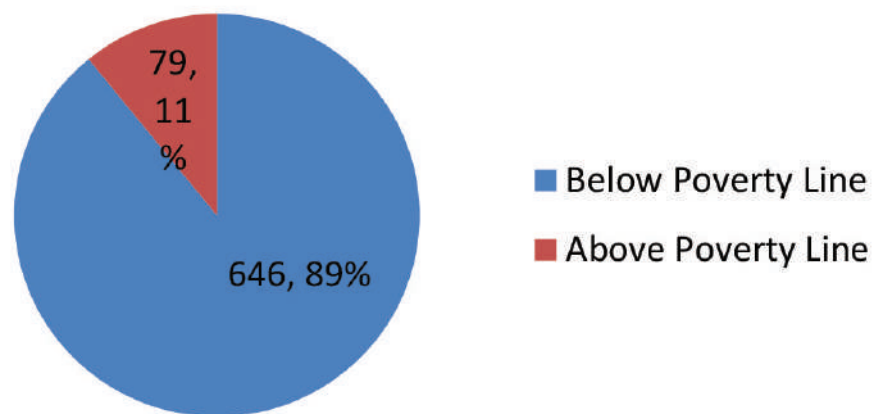
Table. 15: Count of Families covered under BPL

SL	Families covered under BPL	No of Families
1	Below Poverty Line	646
2	Above Poverty Line	79
Total		725

Table. 16: Count of Toilet availability in houses

SL	Toilet availability in houses	No of Families
1	Toilet Available	646
2	Toilet Not Available	79
Total		725

Count of Families covered under BPL



Count of Toilet availability in houses

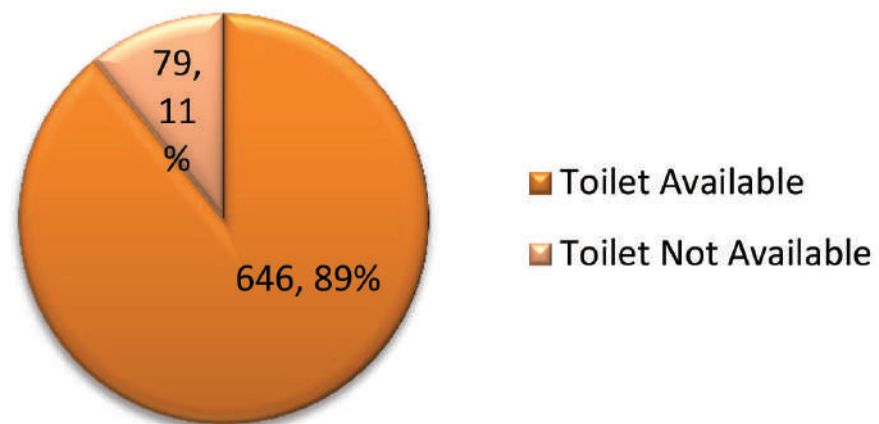


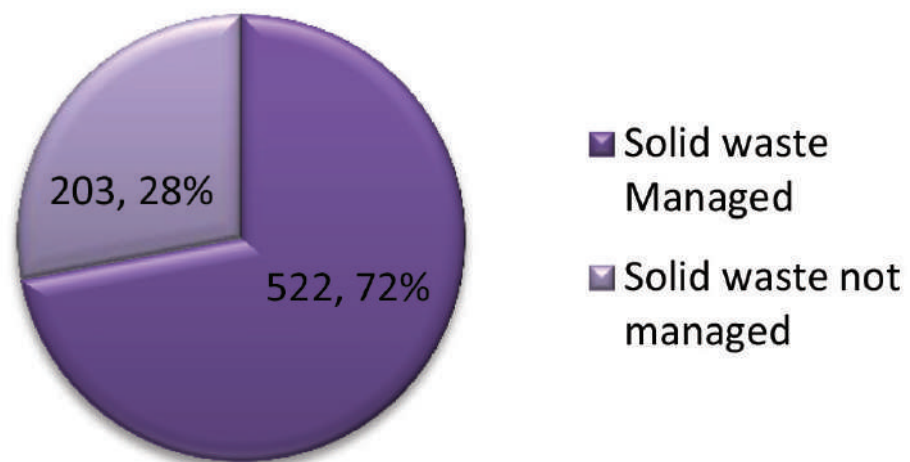
Table. 17: Count of Solid waste Management

SL	Solid waste Management	No of Families
1	Solid waste Managed	522
2	Solid waste not managed	203
Total		725

Table. 18: Count of Liquid waste Management

SL	Liquid waste Management	No of Families
1	Liquid waste Managed	355
2	Liquid Waste Not Managed	370
Total		725

Count of Solid waste Management



Count of Liquid waste Management

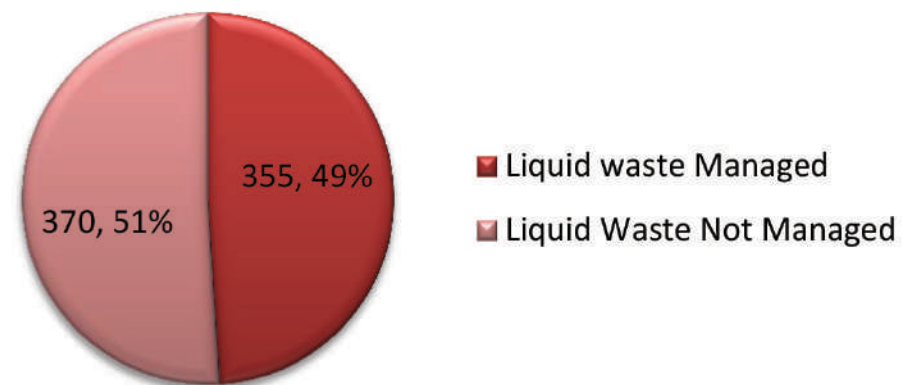


Table. 19: Count of House Patta availability

SL	House Patta availability	No of Families
1	Patta Available for the House	508
2	Patta Not Available	217
Total		725

Count of House Patta availability

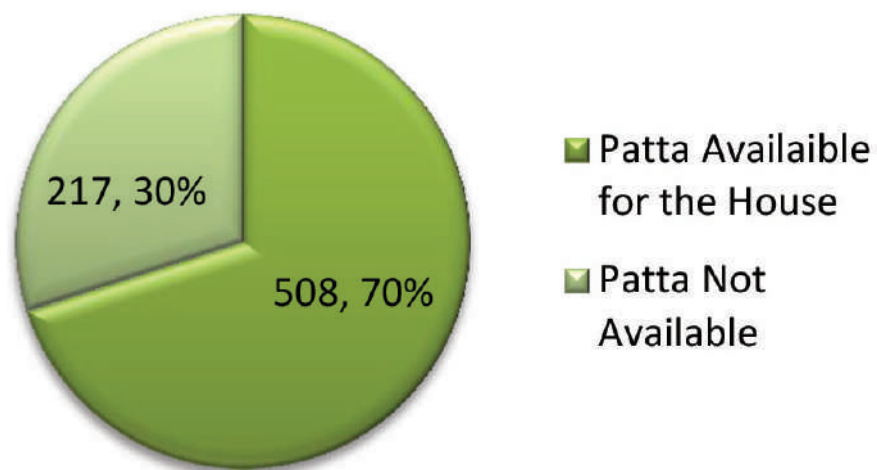


Table. 20: Count of People working in abroad, other states, locally

SL	People working in abroad, other states and locally	No of Families
1	Working in other Cities	
2	Working in other States	2
3	Working in Foreign Countries	25
4	Working Locally	698
Total		725

Count of People working in abroad, other states, locally

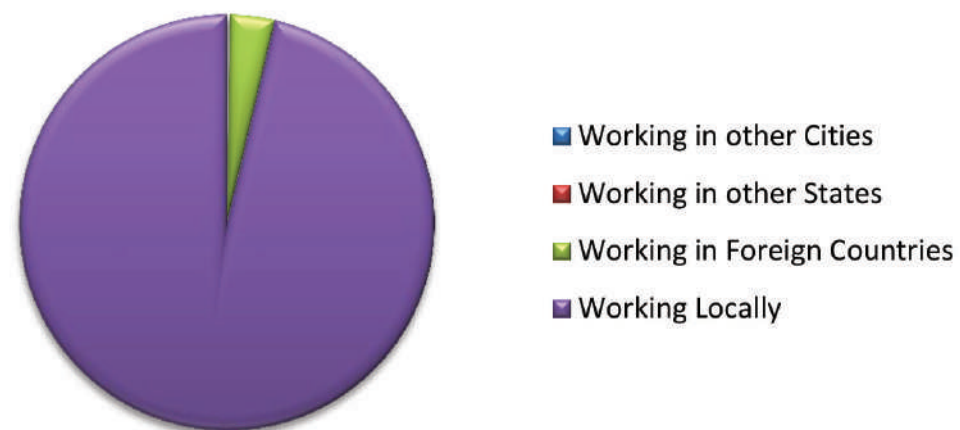


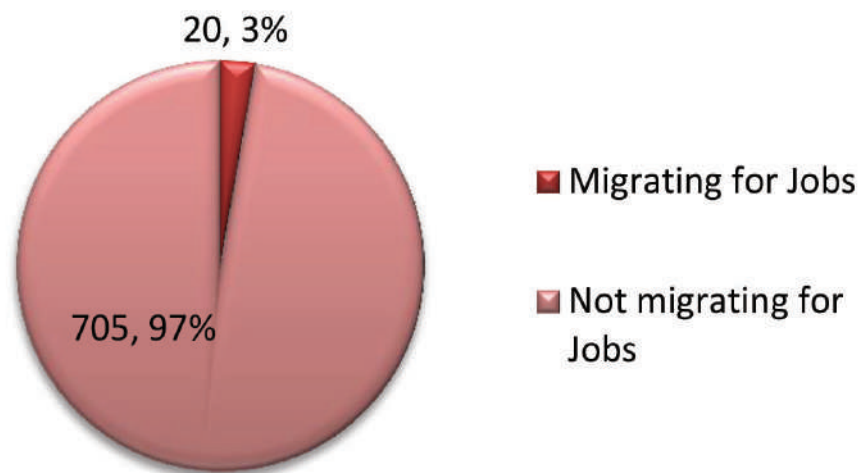
Table. 21: Count of Migration due to jobs/works

SL	Migration due to jobs/works	No of Families
1	Migrating for Jobs	20
2	Not migrating for Jobs	705
Total		725

Table. 22: Count of MGNREGS Work cards

SL	MGNREGS Work cards	No of Families
1	MGNREGS ID card available	439
2	MGNREGS ID card not given	286
Total		725

Count of Migration due to jobs/works



Count of MGNREGS Work cards

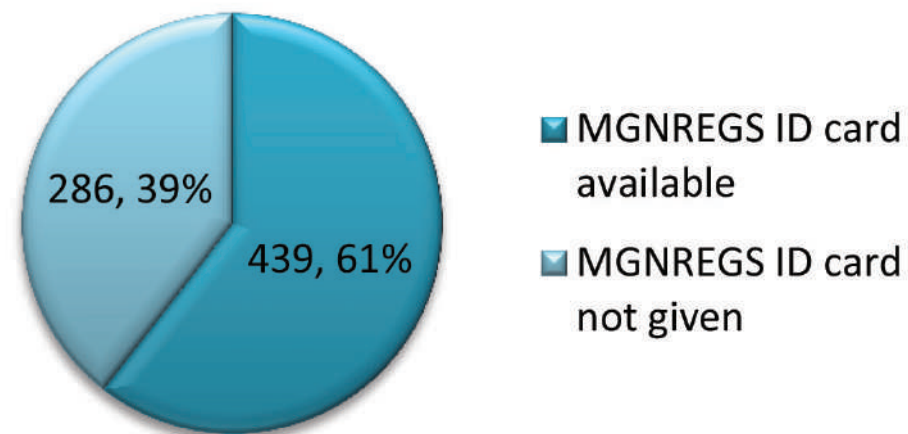


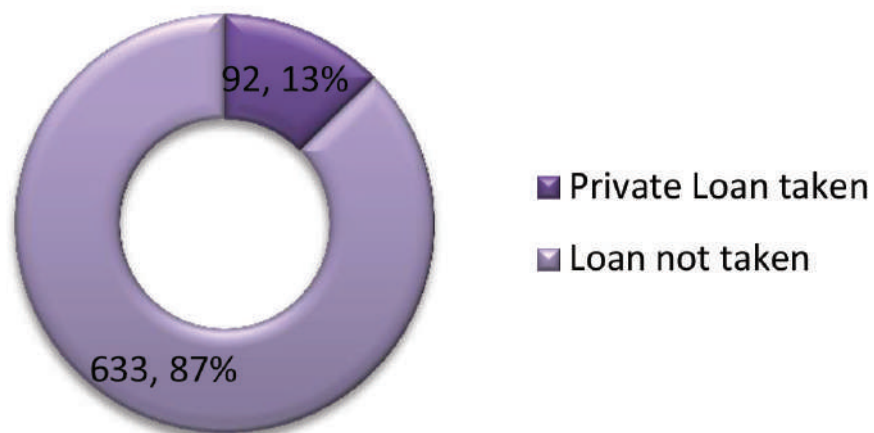
Table. 23: Count of Families taken Private loans

SL	Families taken Private loan	No of Families
1	Private Loan taken	92
2	Loan not taken	633
Total		725

Table. 24: Count of Families into Agriculture activities

SL	Families into Agriculture activities	No of Families
1	Doing Agriculture Activities	278
2	Doing other activities	447
Total		725

Count of Families taken Private loans



Count of Families into Agriculture activities

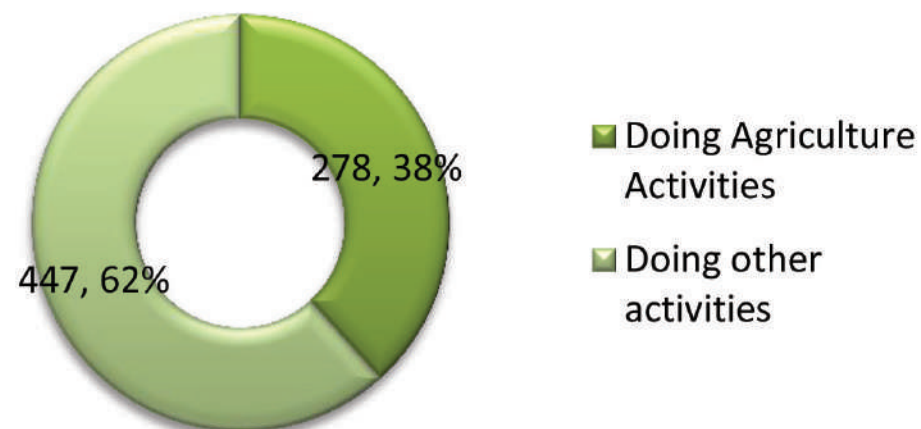


Table. 25: Count of Agri land ownership details

SL	Agri land ownership details	No of Families
1	No Land	602
2	Upto 1 acre	85
3	1 to 2.5 acres	15
4	2.5 to 5 acres	19
5	5 to 10 acres	1
6	above 10 acres	3
Total		725

Count of Agri land ownership details

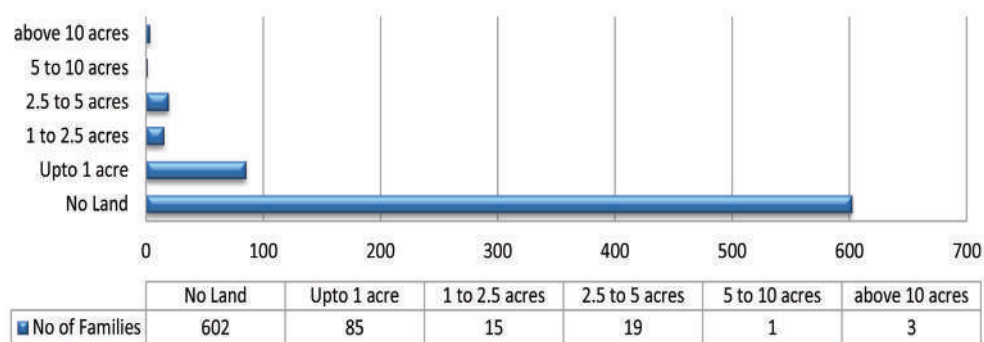


Table. 26: Count of Availability of patta for the Agriland

SL	Availability of patta for the agriland	No of Families
1	Patta available for the land	95
2	No Patta available	28
Total		123

Count of Availability of patta for the Agriland

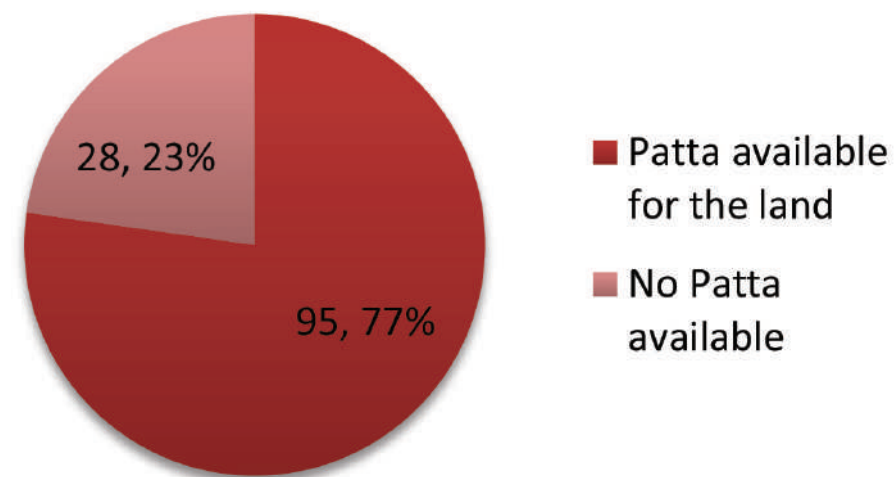


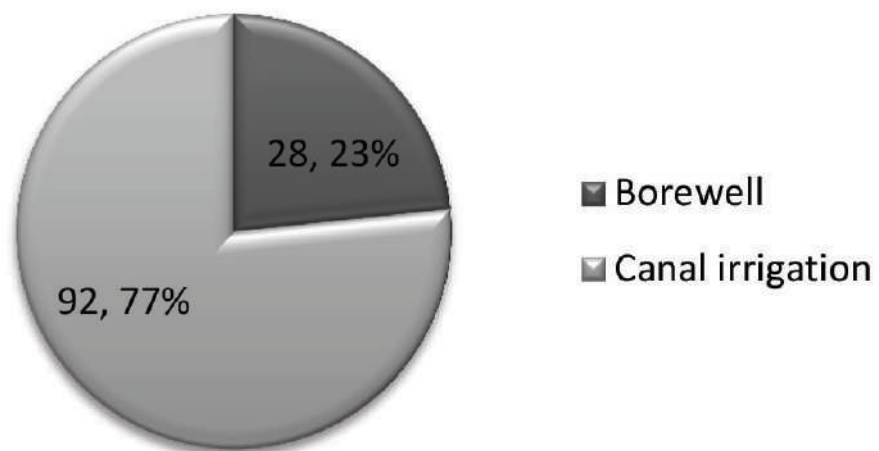
Table. 27: Count of Irrigation systems/resources

SL	Irrigation System/Resources	No of Families
1	Borewell	28
2	Canal irrigation	92
3	Well	3
Total		123

Table. 28: Count of Fertilizers Usage

SL	Fertilizers Usage	No of Farmers
1	Animal Manure	25
2	Green Leaves/Vermi compost	4
3	Chemical Fertilizers	94
Total		123

Count of Irrigation systems/resources



Count of Fertilizers Usage

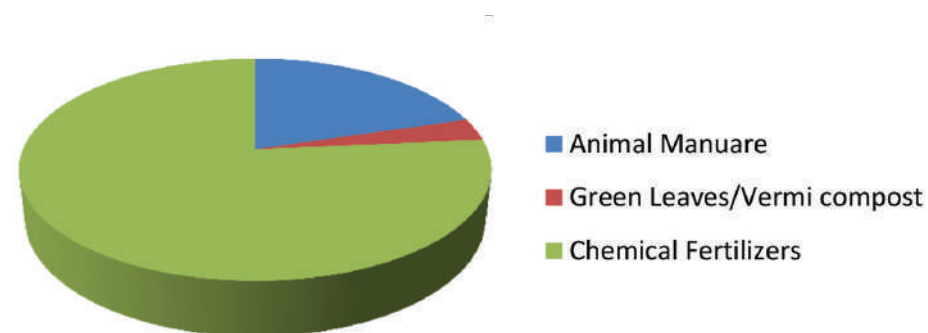


Table. 29: Count of Income of Farmers per year

SL	Income of farmers Per year	No of Farmers
1	Lessthan 10000	82
2	10000 to 20000	6
3	20000 to 30000	5
4	30000 to 40000	17
5	40000 to 50000	4
6	Above 50000	9
Total		123

Count of Income of Farmers per year

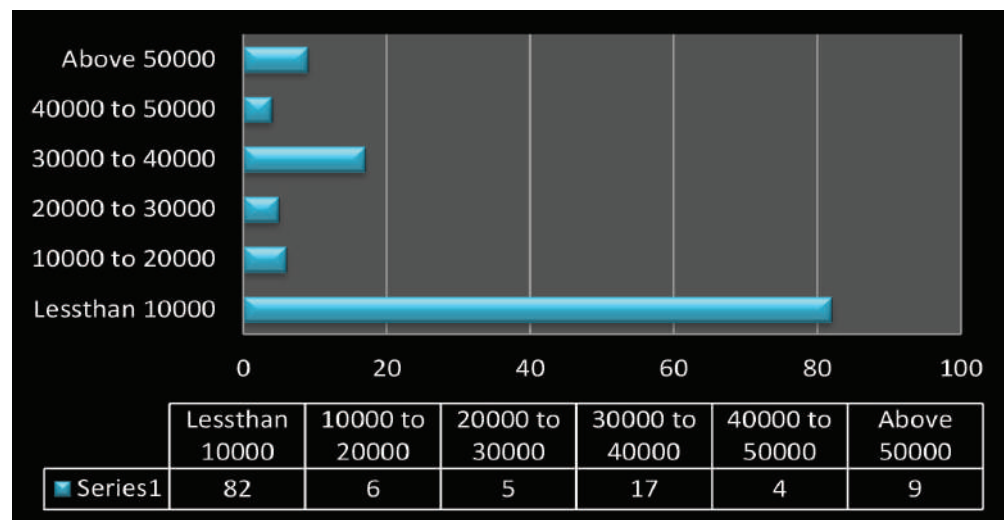


Table. 30: Count of Farming Method

SL	Farming Method	No of Farmers
1	Organic farming	29
2	Chemical Farming	94
Total		123

Count of Farming Method

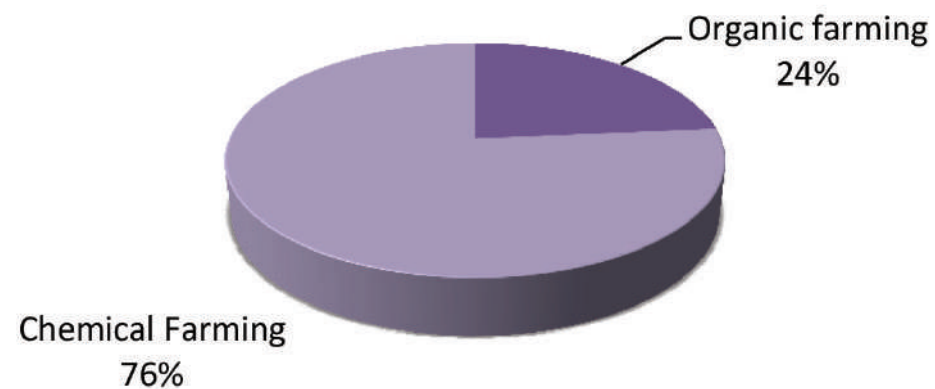


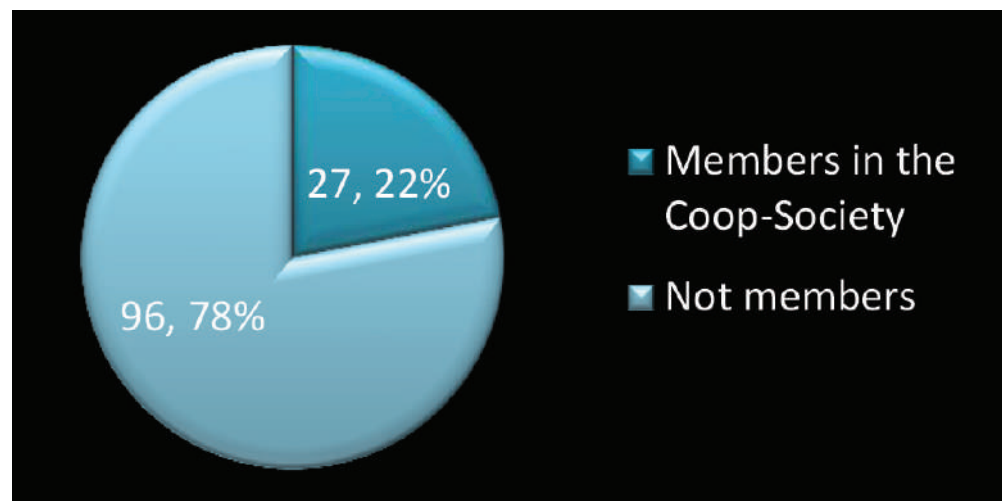
Table. 31: Count of Members Cooperative Society

SL	Members in Cooperative Society	No of Farmers
1	Members in the Coop-Society	27
2	Not members	96
Total		123

Table. 32: Count of Farmers who have farm ponds / ponds in their Agri lands

SL	Farmers who have farmponds	No of Farmers
1	Independent Ponds owned	0
2	No independent Ponds	123
Total		123

Count of Members Cooperative Society



Count of Farmers who have farm ponds / ponds in their Agri lands

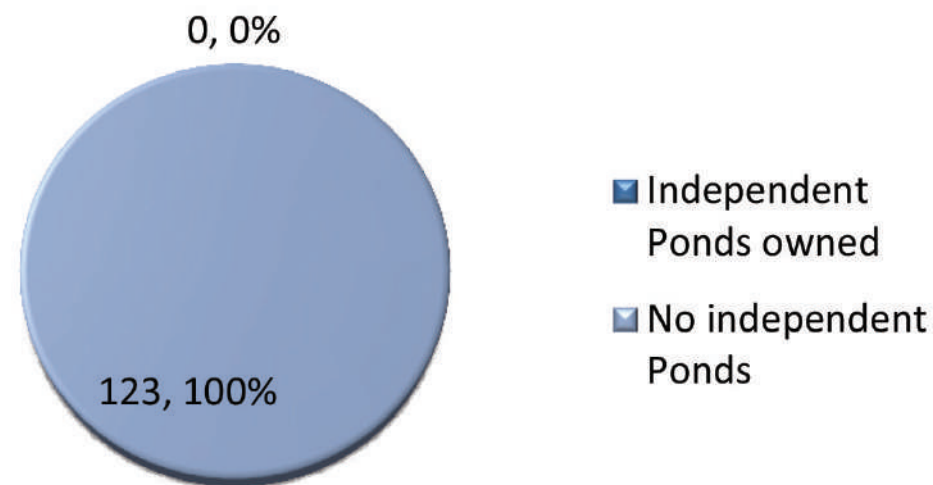


Table. 33: Count of Farmers interested in Organic Farming

SL	Farmers interested in Organic Farming	No of Farmers
1	Interested to do Organic Farming	83
2	Not Interested to do Organic Farming	40
Total		123

Count of Farmers interested in Organic Farming

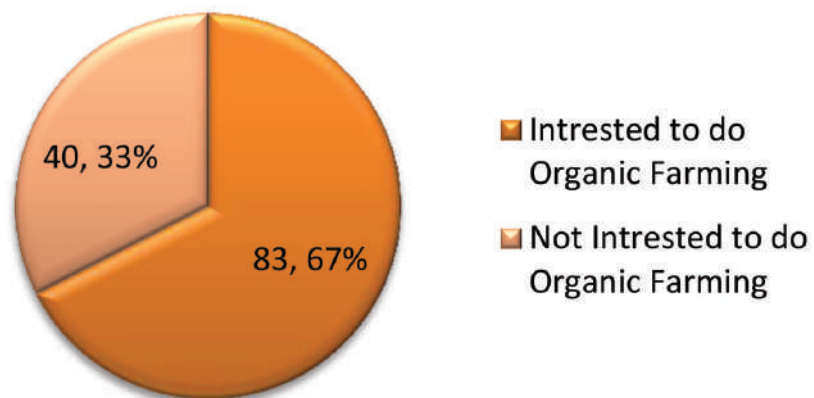


Table. 34: Count of Season wise Farming Activities

SL	Season wise Farming Activities	No of Farmers
1	Cropping in all 3 Seasons	27
2	Cropping Two Seasons	30
3	Cropping in one season	66
Total		123

Count of Season wise Farming Activities

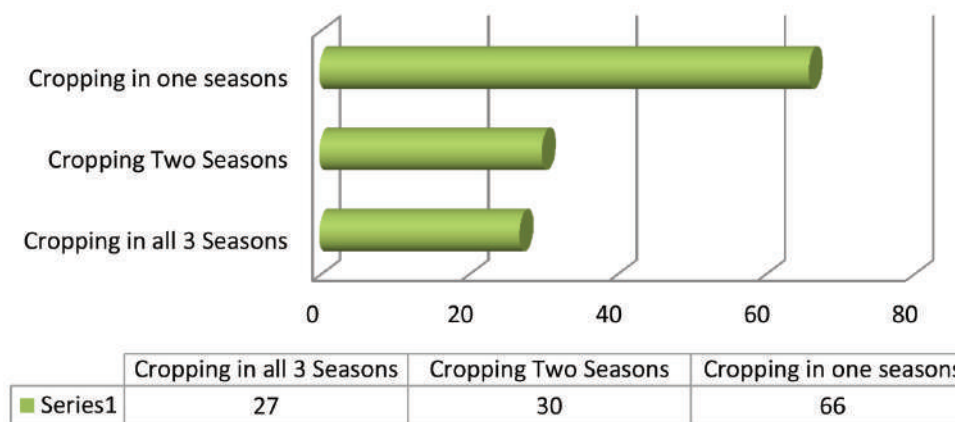


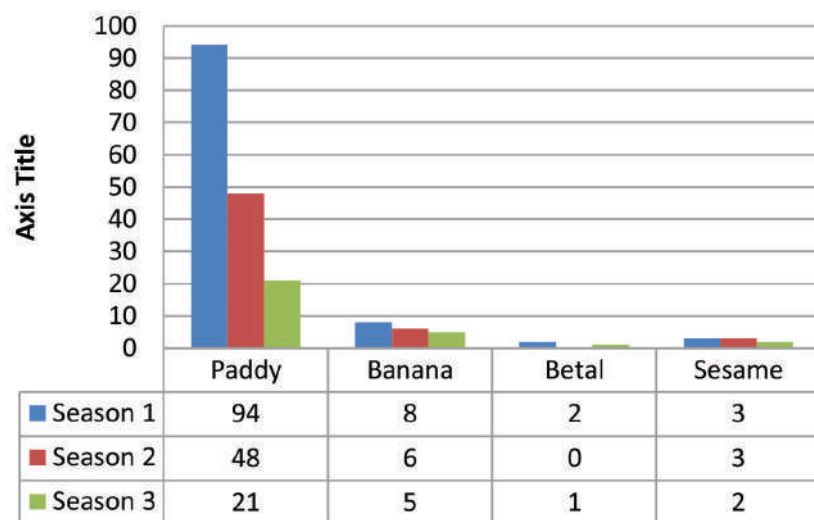
Table. 35: Count of Crops cultivation in Seasonal Patterns

SL	Crops cultivation in Seasonal Patterns	Season 1	Season 2	Season 3
1	Paddy	94	48	21
2	Banana	8	6	5
3	Betal	2	0	1
4	Sesame	3	3	2
Total		107	57	29

Table. 36: Count of Soil testing

SL	Soil Testing	No of Farmers
1	Soil Tested	2
2	Not soil tested	121
Total		123

Count of Crops cultivation in Seasonal Patterns



Count of Soil testing

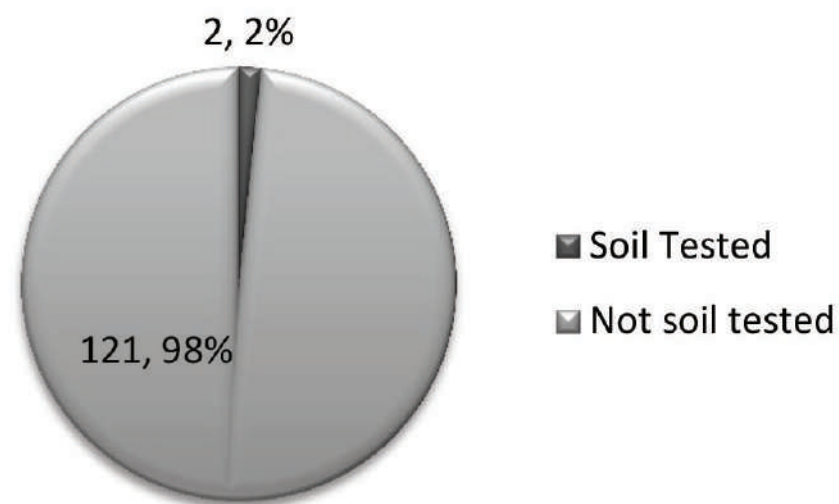


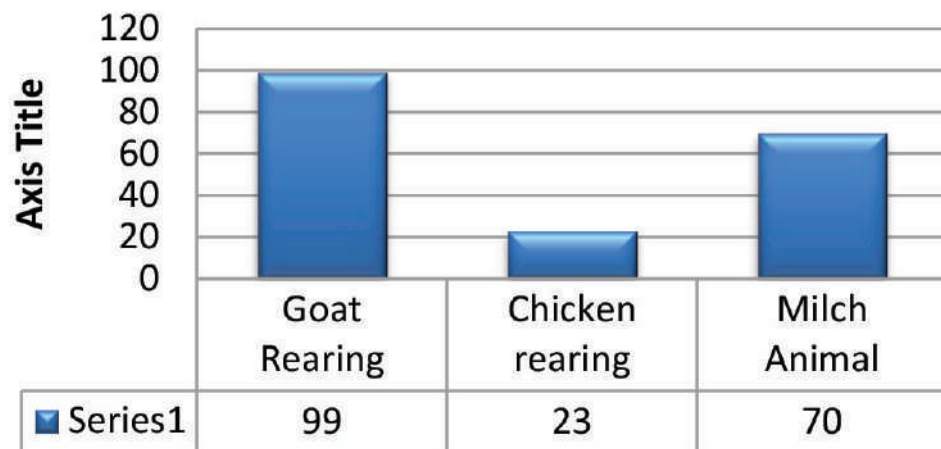
Table. 37: Count of Animal Rearing

SL	Animal Rearing	No of Farmers
1	Goat Rearing	99
2	Chicken rearing	23
3	Milch Animal	70
Total		192

Table. 38: Count of Animal feed production details

SL	Animal Feed Production	No of Farmers
1	Animal Feed producing	1
2	Not producing Feed	191
Total		192

Count of Animal Rearing



Count of Animal feed production details

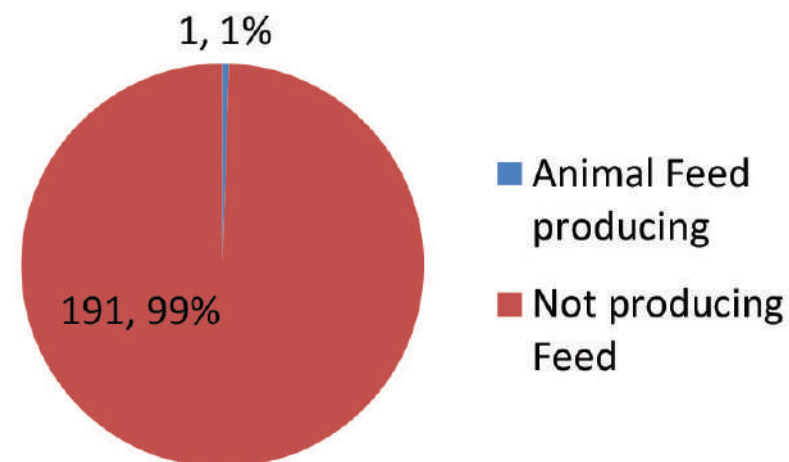


Table. 39: Household Orientation based on Family Head & size

Count of Family Head	No of members in a family									
	1	2	3	4	5	6	7	8	10	13
Female Headed houses	27	26	12	17	8	6		2	1	99
Male Headed houses	23	96	115	238	103	41	5	5		626
Grand Total	50	122	127	255	111	47	5	7	1	725

Household Orientation based on Family Head & size

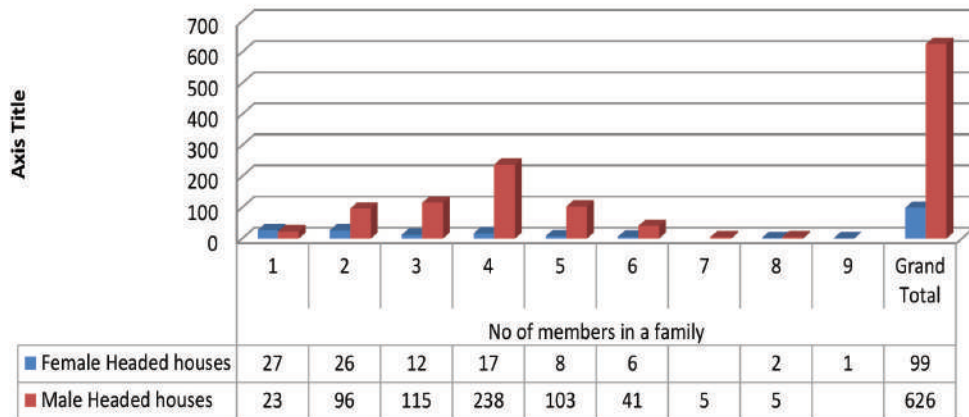


Table. 40: Count of Family Size

SL	Family Size	No of Farmers
1	SINGLE PERSON FAMILY	50
2	2 TO 4 MEMBERS FAMILY	504
3	5 TO 8 MEMBERS FAMILY	170
4	ABOVE 8 MEMBERS FAMILY	1
Total		725

Count of Family Size

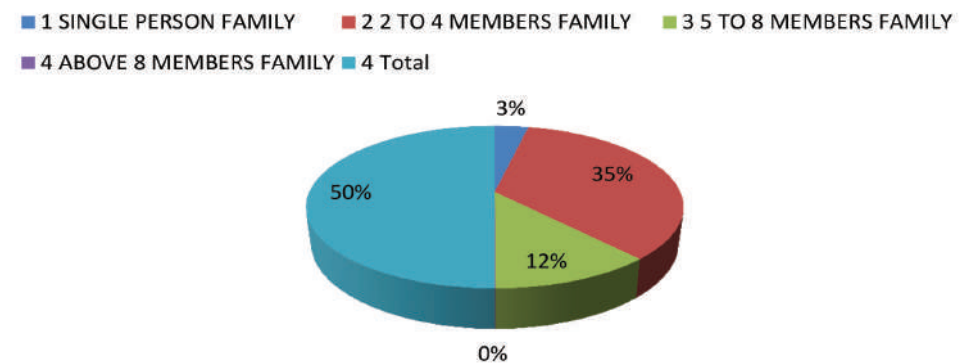


Table. 41: Count of Education Level

SL	Education Level	Total
1	Diploma	67
2	Graduate	332
3	High School	400
4	Junior (<5)	180
5	LKG	3
6	N.A.	115
7	PhD	1
8	Play School	1
9	Post Graduate	86
10	Primary	568
11	Sr. Secondary	256
12	UKG	8
13	Uneducated	534
Grand Total		2551

Count of Education Level

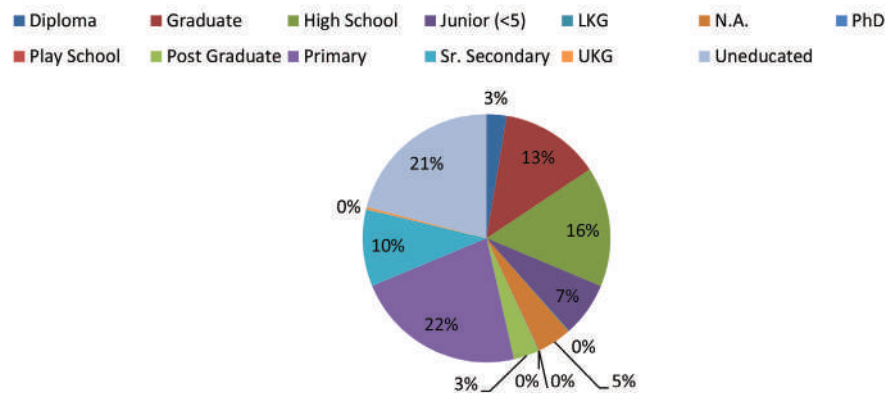


Table. 42: Age Groups Count

SL	Age Groups	COUNTA of Age Groups
1	<=5 years	157
2	>80 years	20
3	15-20 years	246
4	21-30 years	443
5	31-45 years	681
6	46-50 years	158
7	51-60 years	275
8	6-14 years	340
9	61-80 years	231
Grand Total		2551

Age Groups Count

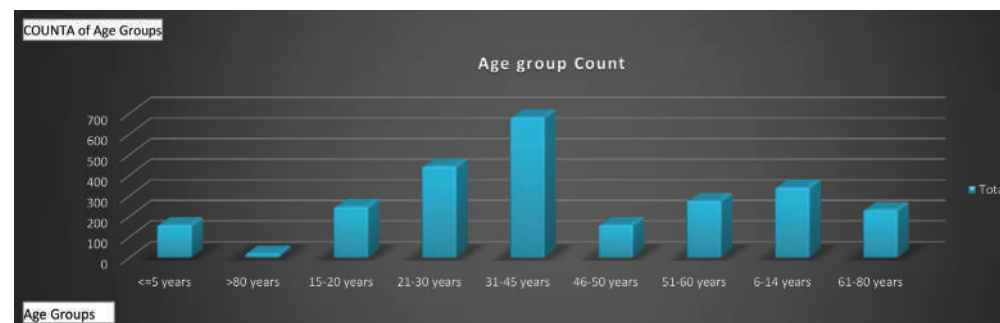


Table. 43: Count of Income Across Age Groups

COUNTA of Age	Income Groups										
	Income groups	<=5 years	>80 years	15-20 years	21-30 years	31-45 years	46-50 years	51-60 years	6-14 years	61-80 years	Grand Total
0		152	16	226	253	203	52	100	340	125	1467
>1L						1					1
0-5K		3	4	15	150	368	93	154		93	880
11K-15K					5	14	2	4		2	27
16K-25K					4	10	1	5		3	23
30K-50K					3	3		3			9
5K-10K		2		5	28	79	10	8		8	140
60K-1L						3		1			4
Grand Total		157	20	246	443	681	158	275	340	231	2551

Count of Income Across Age Groups

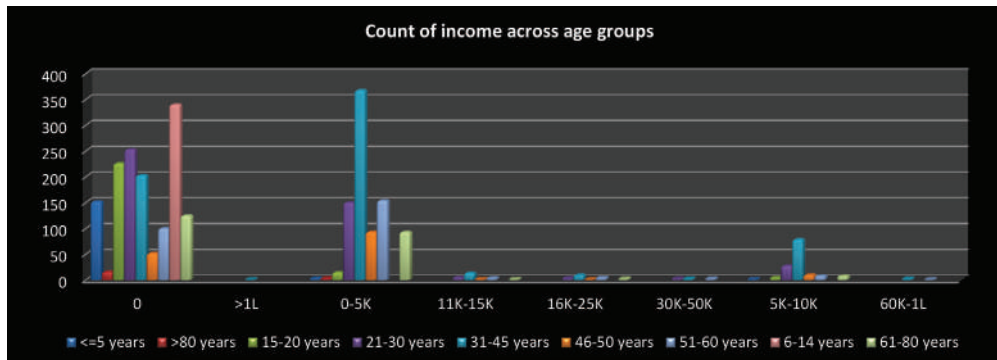


Table. 44: Age Group division across gender

SL	Count of Sex Age Groups	Sex Female	Male	Grand Total
1	<=5 years	72	85	157
2	>80 years	10	10	20
3	15-20 years	126	120	246
4	21-30 years	240	203	443
5	31-45 years	327	354	681
6	46-50 years	86	72	158
7	51-60 years	157	118	275
8	6-14 years	170	170	340
9	61-80 years	112	119	231
Grand Total		1300	1251	2551

Age Group division across gender

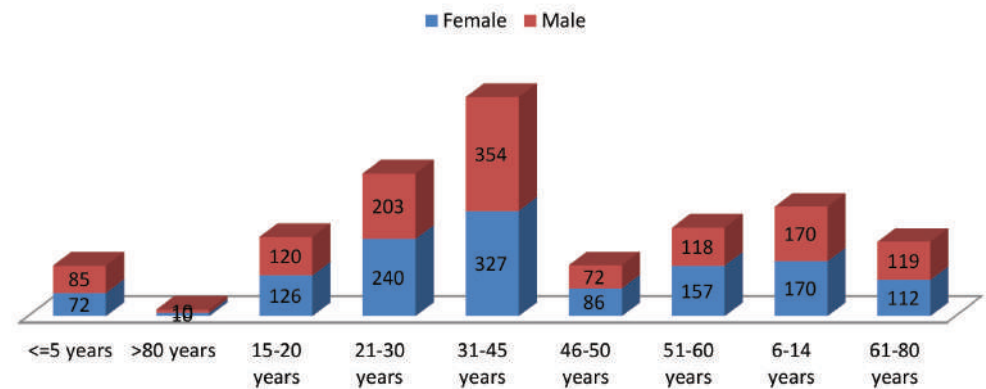


Table. 45: Religion wise Population

SL	Religion	COUNTA of Religion
1	Christian	900
2	Hindu	1582
3	Muslim	66
4	Others	3
Grand Total		2551

Religion wise Population

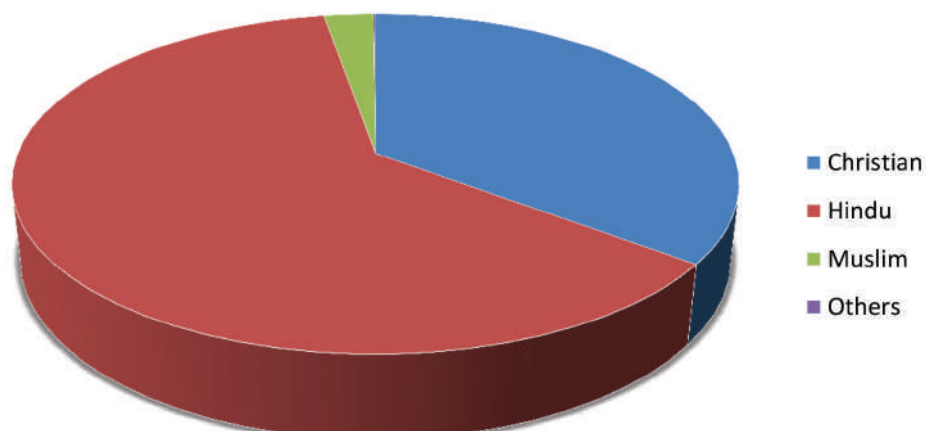


Table. 46: Count of Income group distribution

SL	Age Groups	COUNTA of Age Groups
1	0	1467
2	>1L	1
3	0-5K	880
4	11K-15K	27
5	16K-25K	23
6	30K-50K	9
7	5K-10K	140
8	60K-1L	4
Grand Total		2551

Count of Income group distribution

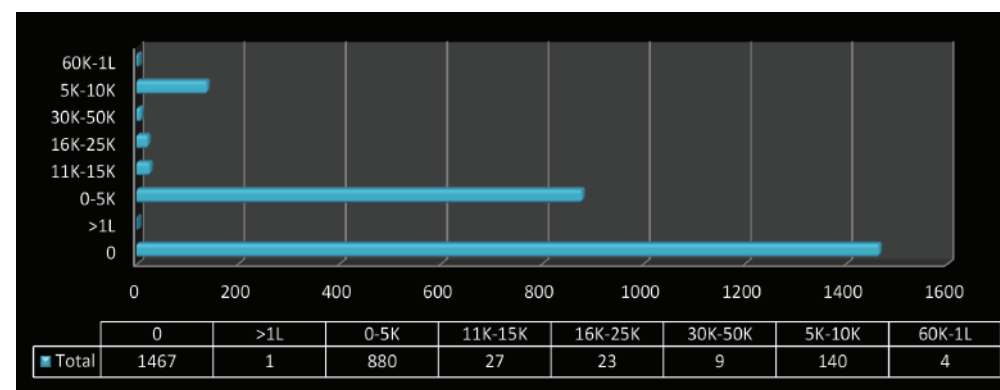


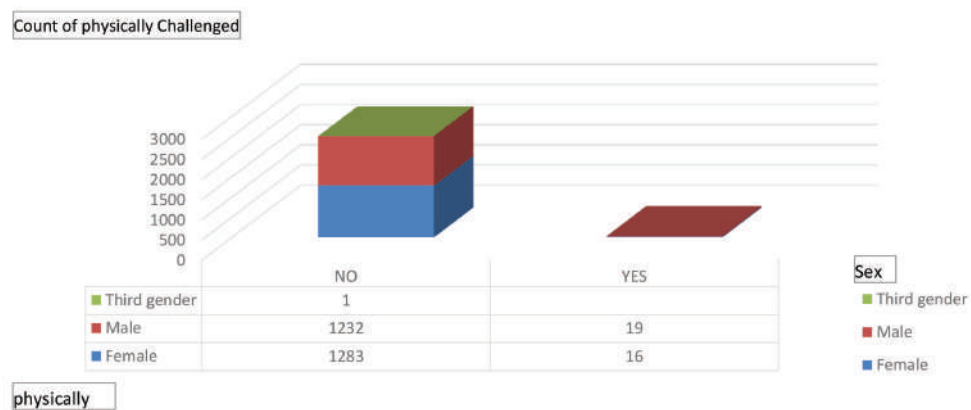
Table. 47: Demography - Physically

Count of physically Challenged	Gender			GRAND TOTAL
	Female	MALE	THIRD GENDER	
NO	1283	1232	1	2516
YES	16	19		35
Grand Total	1299	1251	1	2551

Table. 48: Count of SHG participation Vs SHG Eligible Women

SL	SHG	Total
1	Eligible Women in SHG	222
2	Eligible Women not in SHG	606
Grand Total		828

Demography - Physically



Count of SHG participation Vs SHG Eligible Women

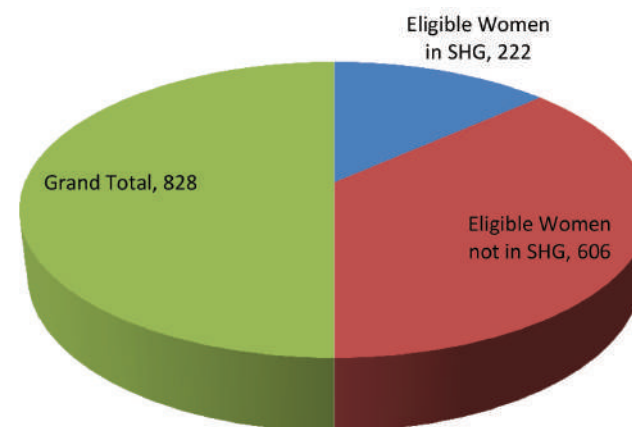


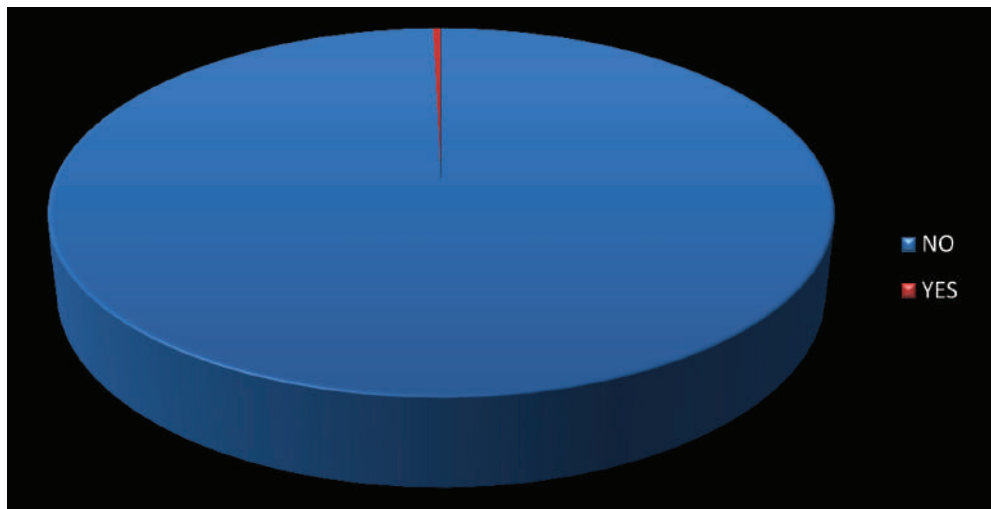
Table. 49: Count of FPO

SL	FPO	Count of FPO
1	NO	2541
2	YES	10
Grand Total		2551

Table. 50: Count of Farmer Group Preference (Y/N)

SL	Farmer Group Preference (Y/N)	Total
1	NO	2206
2	YES	345
Grand Total		2551

Count of FPO



Count of Farmer Group Preference (Y/N)

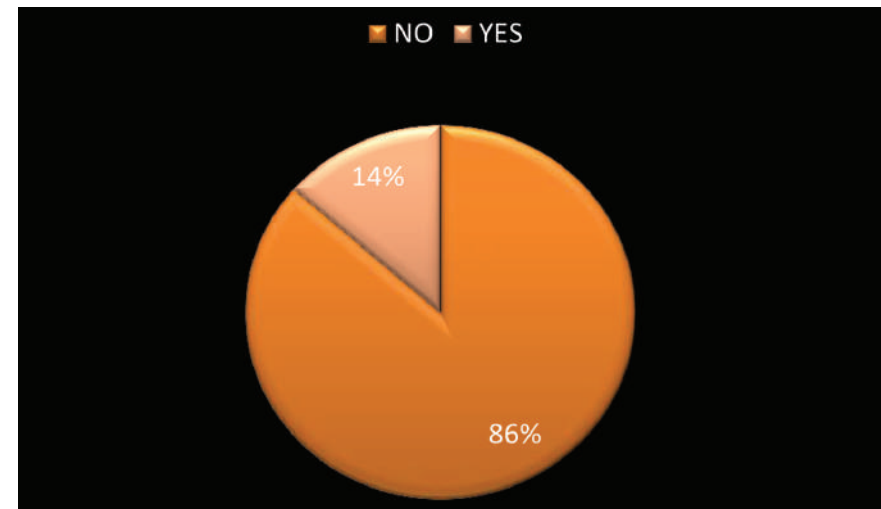


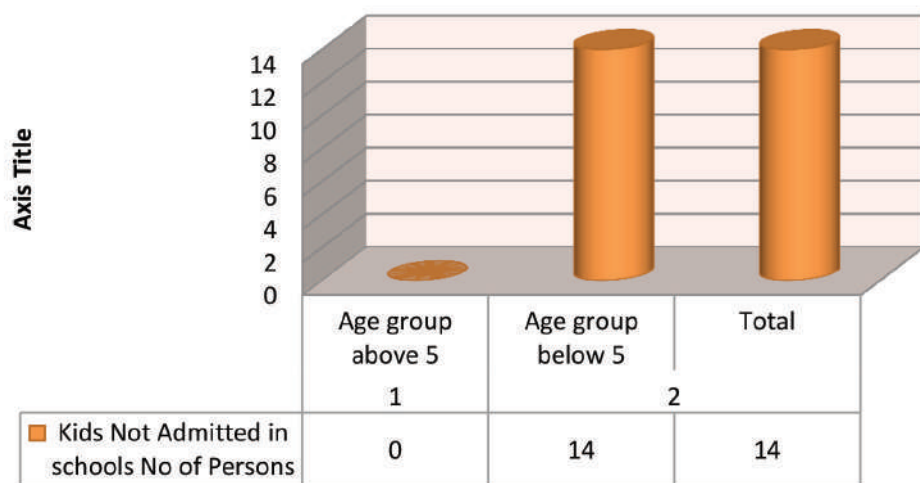
Table. 51: Kids Not Admitted in Schools

SL	Kids Not Admitted in schools	No of Persons
1	Age group above 5	0
2	Age group below 5	14
Total		14

Table. 52: Overall Pension Count

SL	Pension	Count of Pension
1	NO	2379
2	YES	172
Grand Total		2551

Kids Not Admitted in Schools



Overall Pension Count

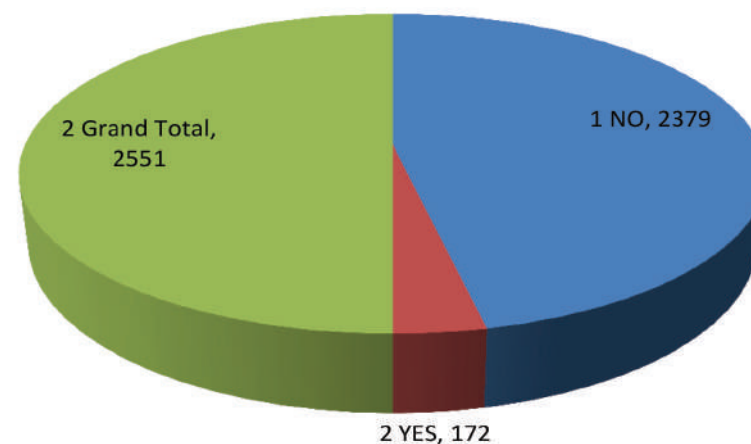
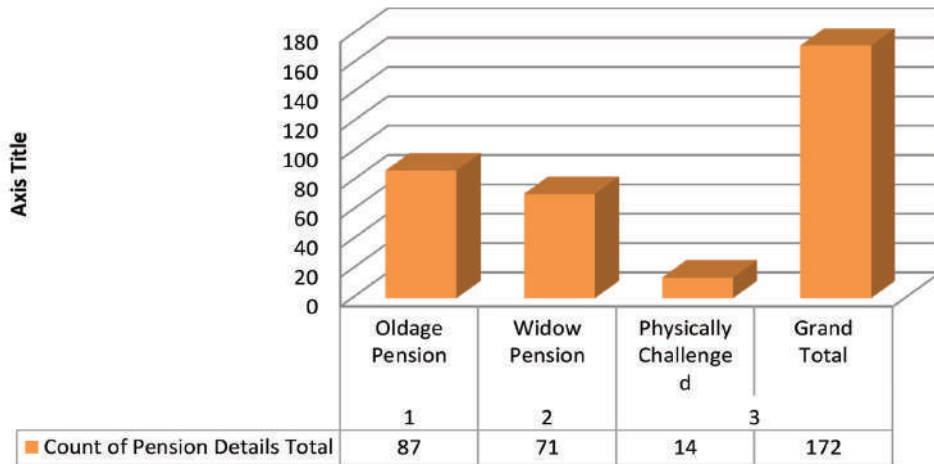


Table. 53: Count on pension details

SL	Pension Details	Total
1	Oldage Pension	87
2	Widow Pension	71
3	Physically Challenged	14
Grand Total		172

Count on pension details



2.5 REPORT OF SECONDARY DATA ANALYSIS OF KONERIRAJAPURAM VILLAGE PANCHAYAT, THIRUVAIYARU BLOCK, THANJAVER DISTRICT

A. BASIC PROFILE OF VILLAGE

1. POPULATION-COMMUNITY WISE

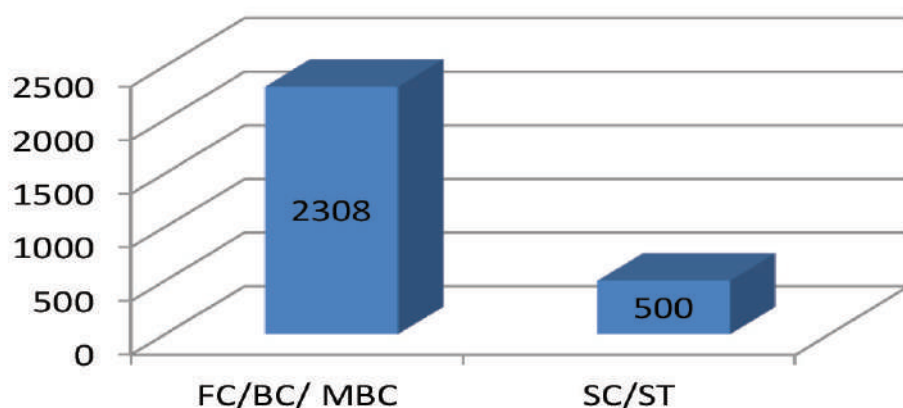
Village has population of 2808 as per census data of 2011, in which general category and the Backward class community population is 2308 and scheduled caste population is 500. 82.2 % of the population is FC/BC/ MBC community, 17.8% population belongs to SC/ST community.

TABLE – 1
POPULATION DETAILS – COMMUNITY WISE

Sl. No.	Community	Population	Percentage
1	FC/BC/ MBC	2308	82.2
2	SC/ST	500	17.8
Total		2808	

Source : Census 2011

CHART - 1



2. CLASSIFICATIONS OF LANDS

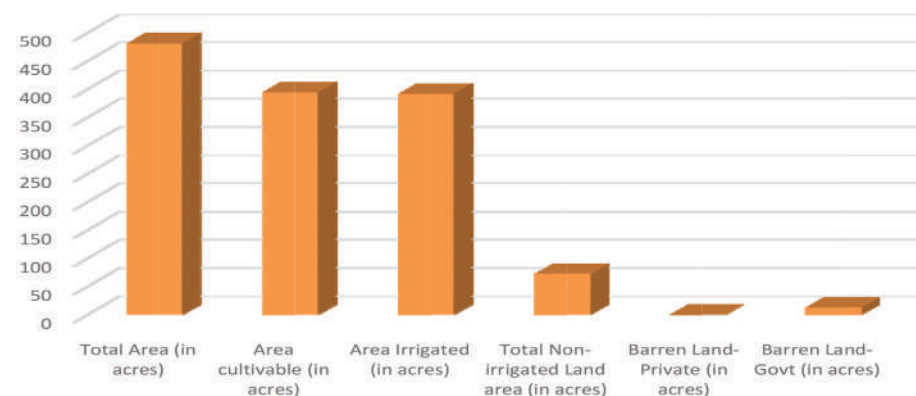
In the total area 289.56 acres of the village, 203.69 acres of land is cultivable out of which 183.25 acres is irrigated and total non irrigated land stands at 20.44 acres. While there is 19.04 private barren land but there is no public barren.

TABLE – 2
CLASSIFICATION OF LANDS

Sl. No.	Particulars	Land in HA
1	Total Area	289.56
2	Area cultivable	203.69
3	Area Irrigated	183.25
4	Total Non-irrigated Land area	20.44
5	Barren Land-Private	19.04
6	Barren Land-Govt	0

Source : Census 2011

CHART - 2



B. EDUCATION

1. DETAILS OF CHILDREN

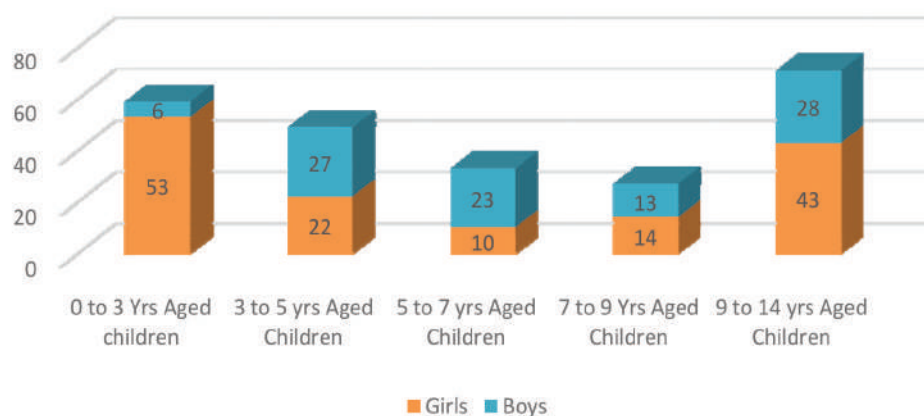
In the village, 59 children are in the age group 0 to 3 years in which 53 are girls and 6 are boys, 49 children are in the age group 3 to 5 years in which 22 are girls and 27 are boys, 33 children are in the age group 5 to 7 years in which 10 are girls and 23 are boys, 27 children in the age group 7 to 9 in which 14 are girls and 13 are boys and 71 children are in the age group 9 to 14 years in which 43 are girls and 28 are boys.

TABLE – 3
CHILDREN IN THE PANCHAYAT

Sl. No.	Particulars	Girls	Boys	Total
1	0 to 3 Yrs Aged children	53	6	59
2	3 to 5 yrs Aged Children	22	27	49
3	5 to 7 yrs Aged Children	10	23	33
4	7 to 9 Yrs Aged Children	14	13	27
5	9 to 14 yrs Aged Children	43	28	71

Source : Anganwadi and Schools

CHART - 3



2. EDUCATIONAL INSTITUTIONS

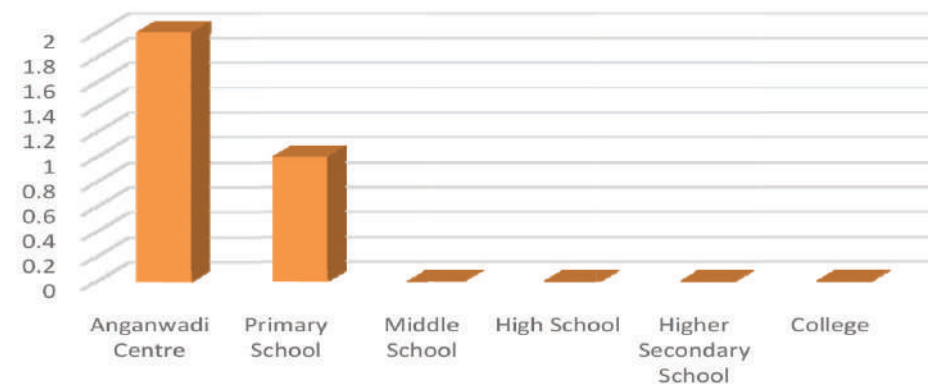
In the Village, there are three Anganwadi centerstwo primary school, 1 Middle and 1 High schools other educational institutes and college are in the nearby villages.

TABLE – 4
EDUCATIONAL INSTITUTIONS

Sl. No.	Particulars	Nos
1	Anganwadi Centre	3
2	Primary School	2
3	Middle School	1
4	High School	1
5	Higher Secondary School	0
6	College	0

Source : Mission Antyodaya -2019 and GP

CHART - 4



3. INFRASTRUCTURE OF EDUCATIONAL INSTITUTIONS

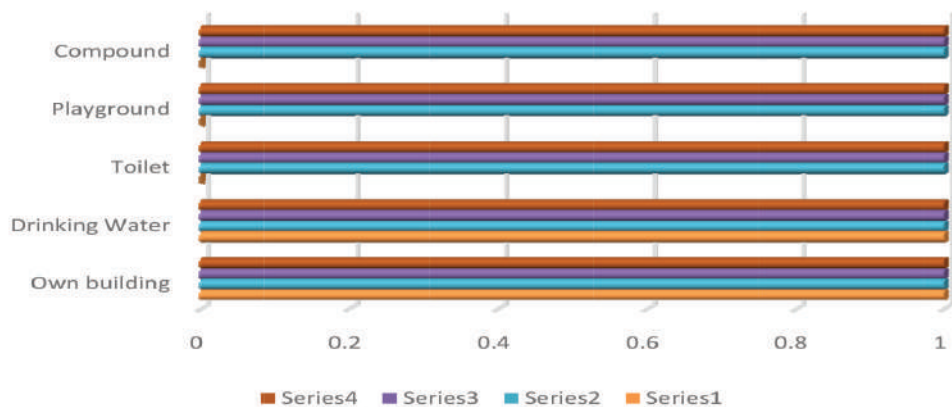
The Basic infrastructure in educational institutions is in good shape, while the primary school has the facilities of drinking water, its own building and a toilet, however, it lacks the facilities of playground and a compound. Whereas the Anganwadis also don't host a playground and a compound, they also don't host a toilet but they do offer drinking water and have their own building. On the other hand High school and middle school host all the required basic facilities.

TABLE – 5
INFRASTRUCTURE OF EDUCATIONAL INSTITUTIONS

Sl. No.	Particulars	Anganwadi	Primary	Middle School	High School
1	Own Building	Yes	Yes	Yes	Yes
2	Drinking Water	Yes	Yes	Yes	Yes
3	Toilet	No	Yes	Yes	Yes
4	Playground	No	No	Yes	Yes
5	Compound	No	No	Yes	Yes

Source : Mission Antyodaya -2019

CHART - 5



C. PUBLIC HEALTH AND SANITATION

1. HEALTH INFRASTRUCTURE IN THE VILLAGE

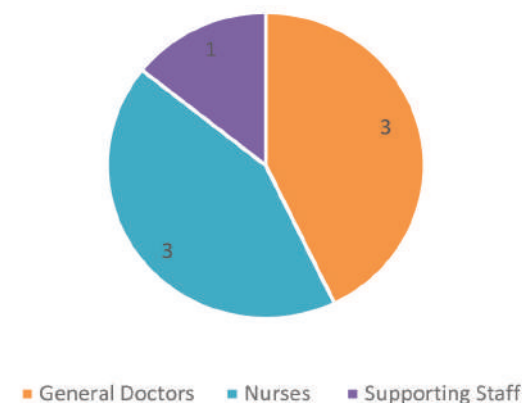
On the medical front for primary health the village hosts 3 general doctors, 3 Nurses and 1 supporting staff.

TABLE – 6
HUMAN RESOURCES IN PHC

Sl. No.	Particulars	Nos
1	General Doctors	3
2	Nurses	3
3	Supporting Staff	1
Total		7

Source : Primary Health Centre, Naducauvery

CHART - 6



2. HEALTH SERVICES FOR MOTHER AND CHILD

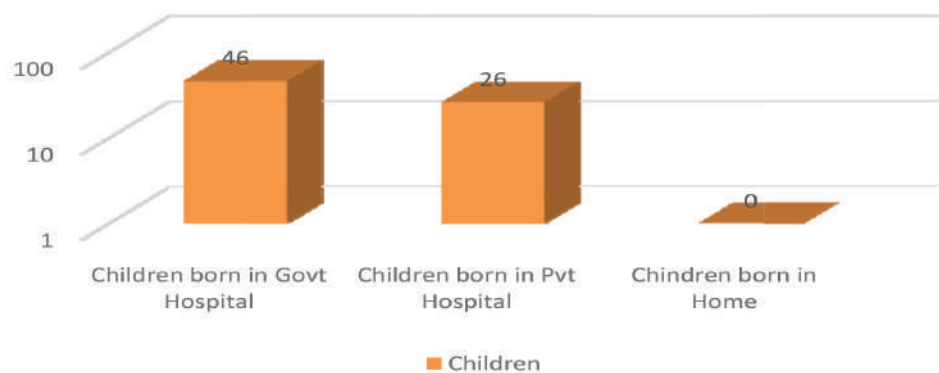
There were total 72 births last year out of which 46 children took birth in Govt hospitals and 26 births took place in private hospitals.

TABLE – 7
CHILD BORN IN THE YEAR 2019

Sl. No.	Particulars	Nos
1	Children born in Govt Hospital	46
2	Children born in Pvt Hospital	26
3	Children born in Home	0

Source : PHC, Naducauvery

CHART - 7



3. COMMON DISEASES IN THE VILLAGE

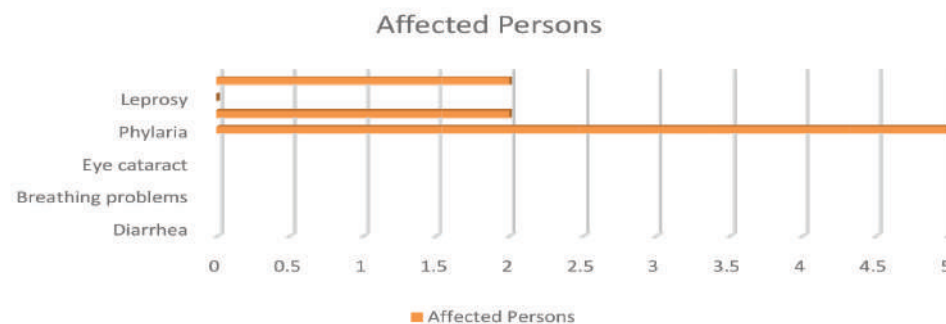
People affected by Health problems / Common diseases in the village are, 3 people are suffering from breathing problems, 1 is suffering from phylaria, 1 is suffering from tuberculosis.

TABLE- 8
PERSONS AFFECTED BY HEALTH PROBLEMS IN 2019

Sl. No.	Common Diseases / Health Problems	Patients
1	Diarrhea	0
2	Dysentery	0
3	Breathing problems	0
4	Night blindness	0
5	Eye cataract	0
6	Malaria	0
7	Phylaria	5
8	Tuberculosis	2
9	Leprosy	0
10	HIV/AIDS	2

Source : PHC, Naducauvery

CHART - 8



4. FAMILIES ARE HAVING SANITARY INFRASTRUCTURE

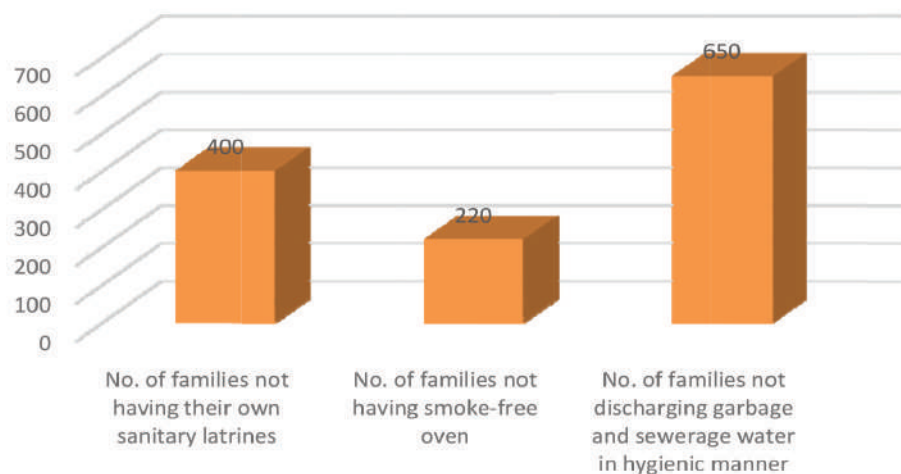
On the sanitation front, 400 families have their own sanitary latrines. Whereas 220 families own smoke free oven and the highest number of families amounting to 650 families not discharging their garbage and sewage in hygienic manner.

TABLE- 9
FAMILIES HAVING SANITARY INFRASTRUCTURE

Sl. No.	Particulars	Families
1	No. of families not having their own sanitary latrines	400
2	No. of families not having smoke-free oven	220
3	No. of families not discharging garbage and sewerage water in hygienic manner	650

Source : Mission Antyodaya 2019

CHART - 9



5. SOURCES OF DRINKING WATER

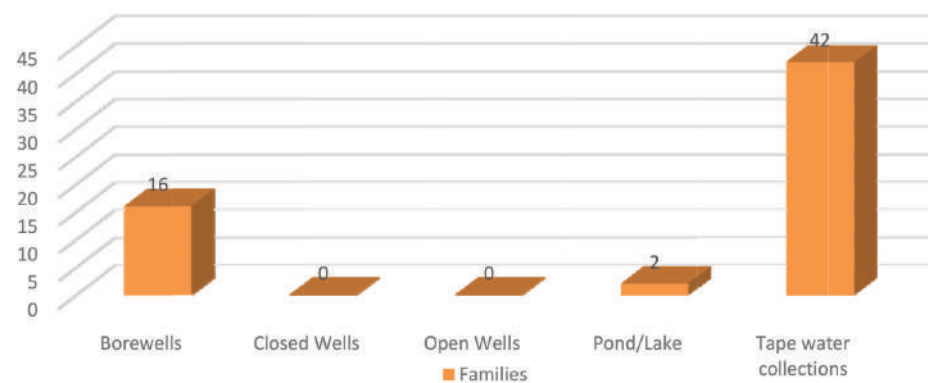
For irrigation majorly the village is dependent on tap water with 42 families having access to it whereas 16 families are dependent on borewells. 2 families are dependent on open wells and pond/lakes respectively.

TABLE- 10
SOURCES OF DRINKING WATER

Sl. No.	Particulars	Families
1	Borewells	16
2	Closed Wells	0
3	Open Wells	0
4	Pond/Lake	2
5	Tap water collections	42
Total		60

Source : MA 2019

CHART - 10



D. ECONOMIC DEVELOPMENT, LIVELIHOOD, AGRICULTURE AND ALLIED ACTIVITIES

1. INFORMATION ON SHG AND FARMERS CLUB FORMATIONS

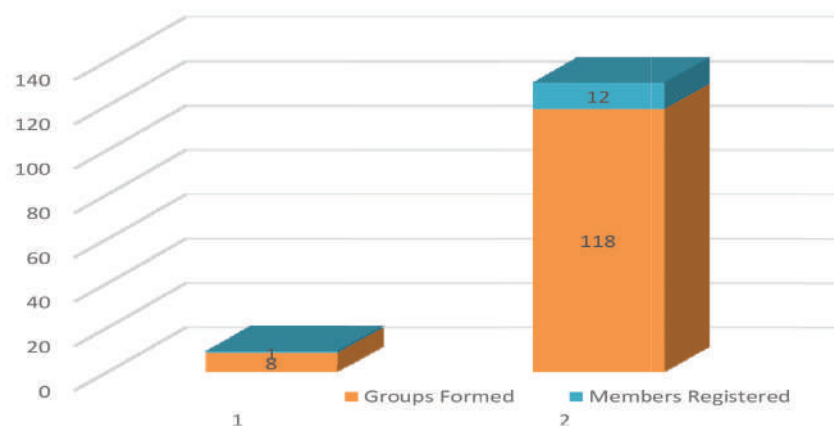
There are 12 self help Groups in the village with 118 members in total, along with SHGs there are 1 farmers clubs as well with 8 members in total.

TABLE- 11
GROUP FORMATIONS

Sl. No.	Particulars	SHGS	Farmers Clubs
1	Groups Formed	8	1
2	Members Registered	118	12

Source : Mission Antyodaya 2019

CHART - 11



2. CLASSIFICATION OF FAMILIES BASED ON OWNERSHIP OF LAND

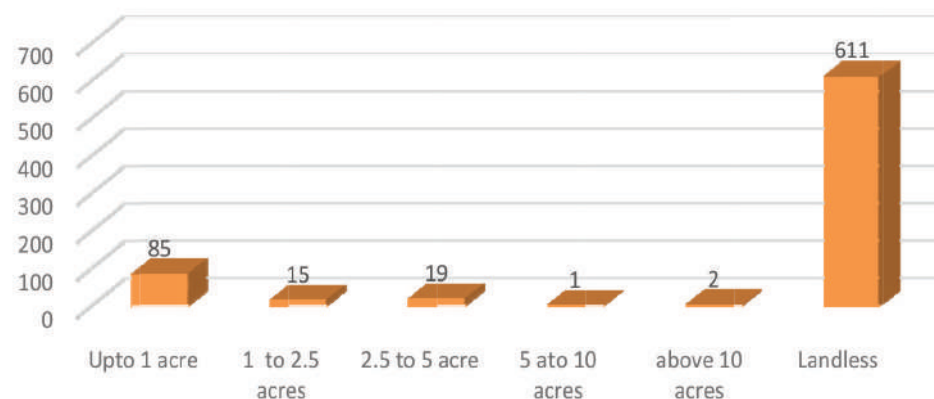
Majority Individual land-owner Farmers in this village own not more than 1 acre of farm land, with 85 farmers owning less than 1 acre, whereas 15 farmers own between 1 to 2.5 acres of farm land, 19 farmers owning 2.5 to 5 acres of farm land, 1 farmers owning 5 to 10 acres and 2 farmers owning more than 10 acres of farm land. There are 611 landless villagers as well.

TABLE- 12
CLASSIFICATION OF FARMERS

Sl. No.	Particulars	No of Families
1	Upto 1 acre	85
2	1 to 2.5 acres	15
3	2.5 to 5 acre	19
4	5 ato 10 acres	1
5	above 10 acres	2
Landless		611

Source : SECC 2011

CHART - 12



4. SOURCES OF IRRIGATION

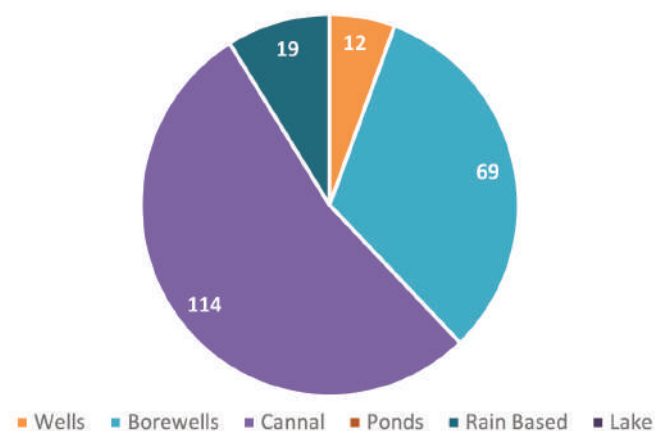
Majority of irrigation is taken care of by canal with 114 acres of land being served by them. 69 acres of land is irrigated by borewells and 1 acre of land is served by wells, 19 acres is based on rain based irrigation.

TABLE- 13
SOURCES OF IRRIGATION

Sl. No.	Particulars	Land in Hectares
1	Wells	12
2	Borewells	69
3	Canal	114
4	Ponds	0
5	Rain Based	19
6	Lake	0

Source : Census 2011

CHART - 13



5. CROPS PRODUCED IN DIFFERENT SEASONS

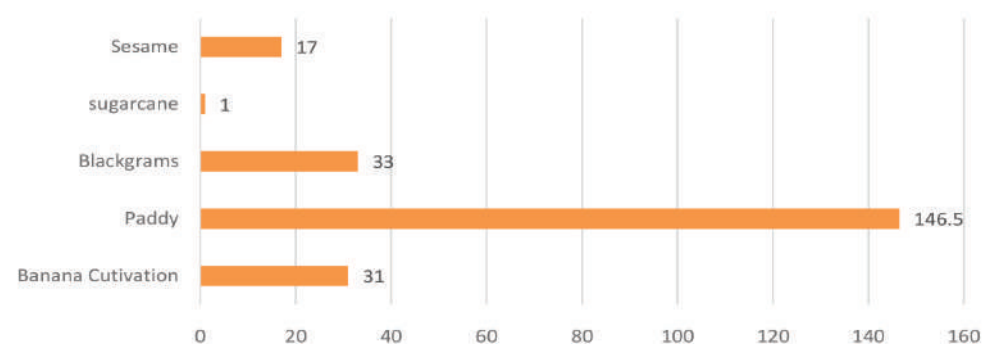
There are 3 major crops sown in the village with paddy being the most sown crop taking up to 146.5 acres of land followed by blackgramstaking 33 acres of land and then comes Banana cultivation which takes up 31 acres of land followed by sesame occupying 17 acres and sugarcane occupying 1 acre.

TABLE- 14
CROPS CULTIVATED IN DIFFERENT SEASONS IN 2019-20

Sl. No.	Particulars of Crops Cultivated	Area (HA)
1	Banana Cuvivation	31
2	Paddy	146.5
3	Blackgrams	33
4	sugarcane	1
5	Sesame	17
6	Blackgrams	33

Source : VAO Office

CHART - 14



6. INFORMATION REGARDING ANIMAL HUSBANDRY

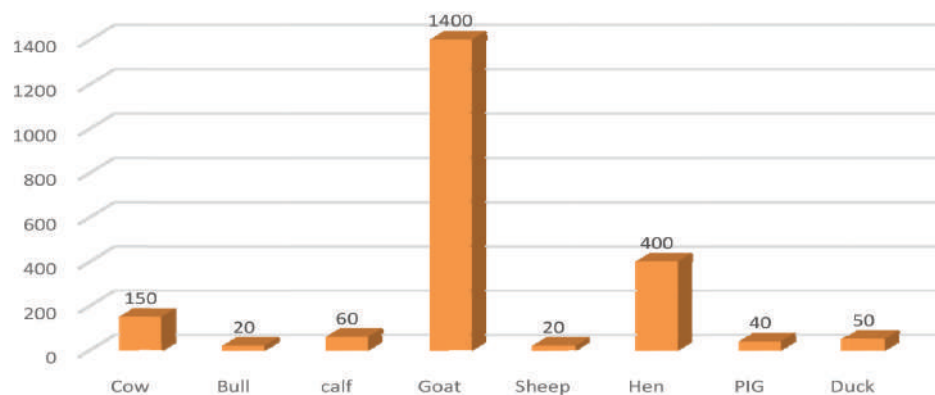
On the front of animal husbandry, the livestock present in the most number is goat standing at 1400 units, followed by hen (400 Units), Cows numbering 150. Some villagers also own sheep totaling 20, Pigs, numbering 40, 20 bulls, 60 calves and 50 ducks.

TABLE- 15
MAJOR LIVESTOCK

Sl. No.	Particulars	No of animals
1	Cow	150
2	Bull	20
3	calf	60
4	Goat	1400
5	Sheep	20
6	Hen	400
7	Pig	40
8	Duck	50

Sources : Primary data(Oct 2020)

CHART - 15



7. FAMILIES INVOLVED IN ANIMAL HUSBANDRY ACTIVITIES

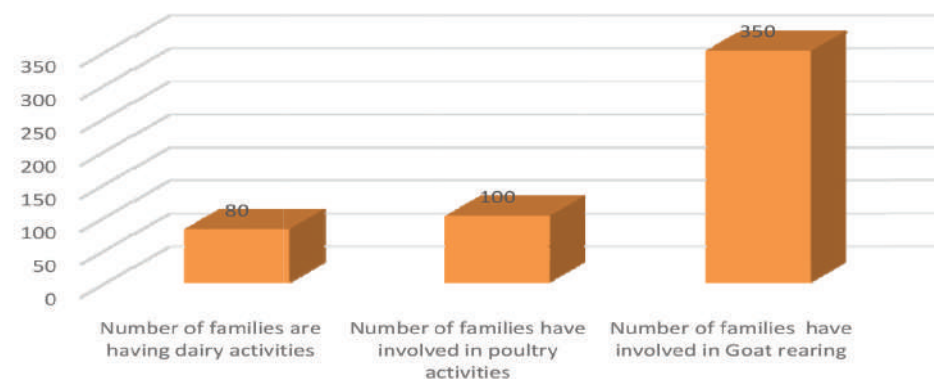
There are 80 families which are involved in goat rearing followed by families 100 families involved in dairy activities. 350 families are also involved in poultry activities.

TABLE- 16
FAMILIES INVOLVED IN ANIMAL HUSBANDRY ACTIVITIES

Sl. No.	Particulars	No of Families
1	Number of families are having dairy activities	80
2	Number of families have involved in poultry activities	100
3	Number of families have involved in Goat rearing	350

Source : Primary Data (Oct 2020)

CHART - 16



E. WOMEN & CHILD DEVELOPMENT AND SOCIAL DEVELOPMENT

1. INFORMATION REGARDING SOCIAL DEVELOPMENT

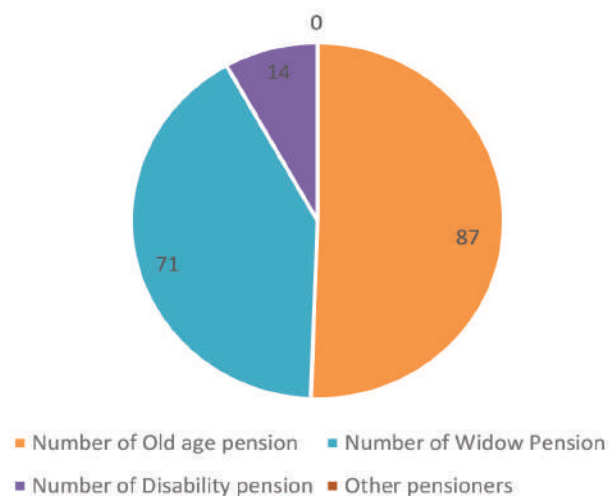
There are 87 widow pension holders followed by 711 old age pension holders and 14 villagers with disability pensions.

TABLE- 17
COMMUNITIES RECEIVING PENSIONS AS ON 2019-20

Sl. No.	Particulars	Beneficiaries
1	Number of Old age pension	87
2	Number of Widow Pension	71
3	Number of Disability pension	14
Total		172

Source : VAO Office

CHART - 17



F. INFRASTRUCTURE, BASIC AMENITIES AND MISCELLANEOUS

2. INFRASTRUCTURE OF INDIVIDUAL HOUSES

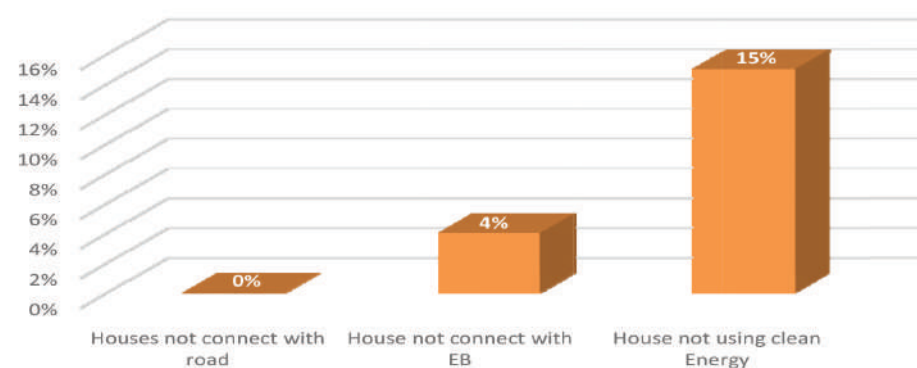
All the houses in the village are connected to road whereas 15 % all the households don't use clean energy. Only 4% of the households are not connect with the electricity board.

TABLE- 18
HOUSES NOT CONNECTED WITH FACILITIES

Sl. No.	Particulars	Percentage
1	Houses not connect with road	0%
2	House not connect with EB	4%
3	House not using clean Energy	15%

Source : GP, MA 2019

CHART - 18



2.6 STANDING COMMITTEES OF GRAMA PANCHAYAT

GRAMA PANCHAYAT PLANNING FACILITATION TEAM (GPPFT)

SL	Member Name	Designation in GPPFT	Background / Specialisation	Gender
1	M.Elakkumi	PRESIDENT	President	Female
2	P.Manokaran	MEMBER	Secretary	Male
3	S.DelphinGrasi	MEMBER	ward member	Female
4	S.Thanislos	MEMBER	Ward Committee Member	Male
5	G.Subramanian	MEMBER	Ward Committee Member	Male
6	X.JestinThiraviyaraj	MEMBER	Ward Committee Member	Male
7	S.JeganArokkiaraj	MEMBER	Ward Committee Member	Male
8	J.Jenitha	MEMBER	Ward Committee Member	Female
9	K.Bakkiyalakshmi	MEMBER	ward member	Female
10	A.Karuppusamy	MEMBER	Ward Committee Member	Male
11	K.Durairaj	MEMBER	Ward Committee Member	Male
12	R.Manikkam	MEMBER	Ward Committee Member	Male
13	C.Kalidoss	MEMBER	Ward Committee Member	Male
14	U.Ambalaraj	MEMBER	Ward Committee Member	Male
15	M.Bhuvaneswari	MEMBER	ward member	Female
16	P.Ramachandran	MEMBER	Ward Committee Member	Male
17	M.Kalimuthu	MEMBER	Ward Committee Member	Male
18	A.Leninraj	MEMBER	Ward Committee Member	Male
19	P.Sankar	MEMBER	Ward Committee Member	Male
20	R.Sellaiyan	MEMBER	Ward Committee Member	Male
21	J.Amalan	MEMBER	ward member	Male
22	S.Sivakumar	MEMBER	Ward Committee Member	Male
23	M.Ramesh	MEMBER	Ward Committee Member	Male
24	N.Arumugam	MEMBER	Ward Committee Member	Male
25	V.Sampath	MEMBER	Ward Committee Member	Male
26	M.Durairai	MEMBER	Ward Committee Member	Male
27	T.Sumathi	MEMBER	ward member	Female

SL	Member Name	Designation in GPPFT	Background / Specialisation	Gender
28	S.Vinothkumar	MEMBER	Ward Committee Member	Male
29	B.Nancy	MEMBER	Ward Committee Member	Male
30	M.Krishnamoorthy	MEMBER	Ward Committee Member	Male
31	V.Dhevendhiran	MEMBER	Ward Committee Member	Male
32	R.Saravanakumar	MEMBER	Ward Committee Member	Male
33	M.Arokkiathos	MEMBER	ward member	Male
34	D.Arokkiyaraj	MEMBER	Ward Committee Member	Female
35	D.Santhosam	MEMBER	Ward Committee Member	Male
36	P.Mersilinmarthal	MEMBER	Ward Committee Member	Female
37	J.Selin	MEMBER	Ward Committee Member	Female
38	T.Jesintha	MEMBER	Ward Committee Member	Female
39	M.Manikandan	MEMBER	Vice President	Male
40	P.Thivakar	MEMBER	Ward Committee Member	Male
41	S.Jeyaseelan	MEMBER	Ward Committee Member	Male
42	J.Larance	MEMBER	Ward Committee Member	Male
43	C.JohnNirmal raj	MEMBER	Ward Committee Member	Male
44	R.Manikandan	MEMBER	Ward Committee Member	Male
45	I.Nuiman	MEMBER	ward member	Male
46	A.Edison John Peter	MEMBER	Ward Committee Member	Male
47	S.Thomnic	MEMBER	Ward Committee Member	Male
48	T.Rameshkumar	MEMBER	Ward Committee Member	Male
49	G.Adaikkalasamy	MEMBER	Ward Committee Member	Male
50	S.Vincent	MEMBER	Ward Committee Member	Male
51	K.Rajasekaran	MEMBER	ward member	Male
52	P.Palraj	MEMBER	Ward Committee Member	Male
53	P.Kamaraj	MEMBER	Ward Committee Member	Male
54	T.Elaiyaraja	MEMBER	Ward Committee Member	Male
55	R.Karuppusamy	MEMBER	Ward Committee Member	Male
56	K.Inbaraj	MEMBER	Ward Committee Member	Male

SL	Member Name	Designation in GPPFT	Background / Specialisation	Gender
57	M.Mariyasoosai	MEMBER	Ex.President	Male
58	R.Thangamuthu	MEMBER		Male
59	M.Kalaiselvi	MEMBER		Female
60	M.Pappa	MEMBER		Female
61	Sakthi	MEMBER		Male
62	M.Angappan	MEMBER		Male
63	J.UbagaraMariyaNansi	MEMBER	VAO	Female
64	Jaisankar	MEMBER	EB Department	Male
65	P.K.Geetha	MEMBER	Deputy BDO	Female
66	Renuga	MEMBER	Over seer	Female
67	Latha	MEMBER	Engineer	Female
68	M.John Chandra	MEMBER	Head Master	Female
69	S.Maheswari	MEMBER	Health Department	Female
70	G.Gavaskar	MEMBER	Social Worker	Male
71	V.Sampath	MEMBER	Old Age VIP	Male
72	S.Susana	MEMBER	SHG Representative	Female
73	E.Geetha	MEMBER	SHG Representative	Female
74	N.Pragalathan	MEMBER	Youth	Male
75	VisaliGavaskar	MEMBER	Ward Committee Member	Female
76	A.Mavadiyan	MEMBER	President	Male
77	K.Karunamoorthy	MEMBER	Secretary NGO	Male
78	B.Nancy	MEMBER	VAO	Female
79	M.Susana	MEMBER	V.P.R.C	Male
80	Stephan Iruthayaraj	MEMBER	Ward Member	Male
81	P.Paulraj	MEMBER	Farmer	Male
82	R.Indhra	MEMBER	Sanitation Worker	Female
83	Neelavathi	MEMBER	Gram Panchayat	Female
84	K.Navaneetham	MEMBER	Gram Panchayat	Female
85	K.Mahalakshmi	MEMBER	Gram Panchayat	Female
86	A.Kanageshwari	MEMBER	Gram Panchayat	Female

SL	Member Name	Designation in GPPFT	Background / Specialisation	Gender
87	Nagammal	MEMBER	Gram Panchayat	Female
88	Dhivakar	MEMBER	Gram Panchayat	Male
89	Thangaprakasam	MEMBER	Farmer	Male
90	Karnan	MEMBER	Farmer	Male
91	S.Vasudevan	MEMBER	Health Inspector	Male
92	K.Meiyappan	MEMBER	Block Educational Officer	Male
93	Mathivanan	MEMBER	AE, Electricity Board	Male
94	P.Ravichandran	MEMBER	Planning Manager, Dept. of SSI	Male
95	G.Mohan	MEMBER	Department of Agriculture	Male



2.7 WARD PLANNING FACILITATION TEAM (WPFT)

WARDS	SL	Member Name	Designation in WPFT	Gender
WARD-1	1	S.DelphinGrasy	Ward Member	Female
	2	S.Thanislos	Ward Committee Member	Male
	3	G.Subramanian	Ward Committee Member	Male
	4	X.JestinThiraviyaraj	Ward Committee Member	Male
	5	S.JeganArokkiaraj	Ward Committee Member	Male
	6	J.Jenitha	Ward Committee Member	Female
WARD-2	1	K.Bakkiyalakshmi	Ward Member	Female
	2	A.Karuppusamy	Ward Committee Member	Male
	3	K.Durairaj	Ward Committee Member	Male
	4	R.Manikkam	Ward Committee Member	Male
	5	C.Kalidoss	Ward Committee Member	Male
	6	U.Ambalaraj	Ward Committee Member	Male
WARD-3	1	M.Bhuvaneshwari	Ward Member	Female
	2	P.Ramachandran	Ward Committee Member	Male
	3	M.Kalimuthu	Ward Committee Member	Male
	4	A.Leninraj	Ward Committee Member	Male
	5	P.Sankar	Ward Committee Member	Male
	6	R.Sellaiyan	Ward Committee Member	Male
WARD-4	1	J.Amalan	Ward Member	Male
	2	S.Sivakumar	Ward Committee Member	Male
	3	M.Ramesh	Ward Committee Member	Male
	4	N.Arumugam	Ward Committee Member	Male
	5	V.Sampath	Ward Committee Member	Male
	6	M.Durairai	Ward Committee Member	Male

WARDS	SL	Member Name	Designation in WPFT	Gender
WARD-5	1	T.Sumathi	Ward Member	Female
	2	S.Vinoth	Ward Committee Member	Male
	3	G.Kavaskar	Ward Committee Member	Male
	4	M.Krishnamoorthy	Ward Committee Member	Male
	5	V.Dhevendhiran	Ward Committee Member	Male
	6	R.Saravanakumar	Ward Committee Member	Male
WARD-6	1	M.Arokkiadoss	Ward Member	Male
	2	D.Arokkiyaraj	Ward Committee Member	Female
	3	D.Santhosam	Ward Committee Member	Male
	4	P.Mersilinmarthal	Ward Committee Member	Female
	5	J.Selin	Ward Committee Member	Female
	6	T.Jesintha	Ward Committee Member	Female
WARD-7	1	M.Manikandan	Ward Member	Male
	2	P.Thivakar	Ward Committee Member	Male
	3	S.Jeyaseelan	Ward Committee Member	Male
	4	J.Larance	Ward Committee Member	Male
	5	C.JohnNirmal raj	Ward Committee Member	Male
	6	R.Manikandan	Ward Committee Member	Male
WARD-8	1	I.Nuiman	Ward Member	Male
	2	A.Edison John Britto	Ward Committee Member	Male
	3	S.Thomnic	Ward Committee Member	Male
	4	T.Rameshkumar	Ward Committee Member	Male
	5	G.Adaikkalasamy	Ward Committee Member	Male
	6	S.Vincent	Ward Committee Member	Male

WARDS	SL	Member Name	Designation in WPFT	Gender
WARD-9	1	K.Rajasekaran	Ward Member	Male
	2	P.Palraj	Ward Committee Member	Male
	3	P.Kamaraj	Ward Committee Member	Male
	4	T.Elaiyaraja	Ward Committee Member	Male
	5	R.Karuppusamy	Ward Committee Member	Male
	6	K.Inbaraj	Ward Committee Member	Male

2.8 FUNCTIONARIES IN-CHARGE OF GPDP IN PANCHAYAT OFFICE

SL	Name	Designation in GP	Gender
1	Elected President	M.Elakkumi	Female
2	Secretary	P.Manokaran	Male
3	Elected ward member	S.DelphinGrasi	Female
4	Elected ward member	K.Bakkiyalakshmi	Female
5	Elected ward member	M.Bhuvaneswari	Female
6	Elected ward member	J.Amalan	Male
7	Elected ward member	T.Sumathi	Female
8	Elected ward member	M.Arokkiathos	Male
9	Elected ward member	M.Manikandan	Male
10	Elected ward member	I.Nuiman	Male
11	Elected ward member	K.Rajasekaran	Male
12	Employee of GP	R.Thangamuthu	Male

SL	Name	Designation in GP	Gender
13	Employee of GP	M.Kalaiselvi	Female
14	Employee of GP	M.Pappa	Female
15	Employee of GP	Sakthi	Male
16	Employee of GP	M.Angappan	Male

2.9 OTHER GOVERNMENT FUNCTIONARIES INVOLVED IN GPDP

SL	Department	Name	Designation
1	Department of Health	J.Jayaseeli	Village Health Nurse
2	Department of Education	K.Meiyappan	Block Educational Officer
3	Department of Panchayati Raj	L.Durgadevi	Panchayat Secretary
4	Electricity Board	Mathivanan	Assistant Engineer
5	Department of Small Scale Industries	P.Ravichandran	Planning Manager
6	Department of Agriculture	G.Mohan	Assistant



2.10 GRAMA PANCHAYAT SUB COMMITTEES (5 GROUPS)

A) HUMAN DEVELOPMENT WORKING GROUP:

SL	Member Name	Designation in WG	Background / Specialisation	Gender
1	G.Subramanian	MEMBER	Ward Committee Member	Male
2	U.Ambalaraj	MEMBER	Ward Committee Member	Male
3	P.Ramachandran	MEMBER	Ward Committee Member	Male
4	N.Arumugam	MEMBER	Ward Committee Member	Male
5	T.Sumathi	MEMBER	ward member	Female
6	M.Arokkiathos	MEMBER	ward member	Male
7	P.Mersilinmarthal	MEMBER	Ward Committee Member	Female
8	T.Jesintha	MEMBER	Ward Committee Member	Female
9	S.Jeyaseelan	MEMBER	Ward Committee Member	Male
10	C.JohnNirmal raj	MEMBER	Ward Committee Member	Male
11	S.Thomnic	MEMBER	Ward Committee Member	Male
12	T.Elaiyaraja	MEMBER	Ward Committee Member	Male
13	M.Mariyasosai	MEMBER	Ex.President	Male
14	M.John Chandra	MEMBER	Head Master	Female
15	V.Sampath	MEMBER	Old Age VIP	Male
16	VisaliGavaskar	MEMBER	Ward Committee Member	Female
17	Stephan Iruthayaraj	MEMBER	Ward Member	Male
18	A.Kanageshwari	MEMBER	Gram Panchayat	Female
19	K.Meiyappan	MEMBER	Block Educational Officer	Male

B) WOMEN & CHILD DEVELOPMENT

WORKING GROUP:

SL	Member Name	Designation in WG	Background / Specialisation	Gender
1	S.DelphinGrasi	MEMBER	ward member	Female
2	S.Thanislos	MEMBER	Ward Committee Member	Male
3	R.Manikkam	MEMBER	Ward Committee Member	Male
4	C.Kalidoss	MEMBER	Ward Committee Member	Male
5	M.Kalimuthu	MEMBER	Ward Committee Member	Male
6	M.Durairai	MEMBER	Ward Committee Member	Male
7	B.Nancy	MEMBER	Ward Committee Member	Male
8	M.Krishnamoorthy	MEMBER	Ward Committee Member	Male
9	A.Edison John Peter	MEMBER	Ward Committee Member	Male
10	K.Rajasekaran	MEMBER	ward member	Male
11	P.Kamaraj	MEMBER	Ward Committee Member	Male
12	R.Thangamuthu	MEMBER		Male
13	Sakthi	MEMBER		Male
14	S.Maheswari	MEMBER	Health Department	Female
15	E.Geetha	MEMBER	SHG Representative	Female
16	K.Karunamoorthy	MEMBER	Secretary NGO	Male
17	R.Indhra	MEMBER	Sanitation Worker	Female
18	Nagammal	MEMBER	Gram Panchayat	Female
19	S.Vasudevan	MEMBER	Health Inspector	Male

C) LIVELIHOODS DEVELOPMENT WORKING GROUP:


SL	Member Name	Designation in WG	Background / Specialisation	Gender
1	P.Manokaran	MEMBER	Secretary	Male
2	X.JestinThiraviyaraj	MEMBER	Ward Committee Member	Male
3	A.Karuppusamy	MEMBER	Ward Committee Member	Male
4	P.Sankar	MEMBER	Ward Committee Member	Male
5	J.Amalan	MEMBER	ward member	Male
6	M.Ramesh	MEMBER	Ward Committee Member	Male
7	R.Saravanakumar	MEMBER	Ward Committee Member	Male
8	G.Adaikkalasamy	MEMBER	Ward Committee Member	Male
9	K.Inbaraj	MEMBER	Ward Committee Member	Male
10	M.Angappan	MEMBER		Male
11	J. Ubagara Mariya Nansi	MEMBER	VAO	Female
12	Renuga	MEMBER	Over seer	Female
13	S.Susana	MEMBER	SHG Representative	Female
14	B.Nancy	MEMBER	VAO	Female
15	M.Susana	MEMBER	V.P.R.C	Male
16	Neelavathi	MEMBER	Gram Panchayat	Female
17	Thangaprakasam	MEMBER	Farmer	Male
18	P.Ravichandran	MEMBER	Planning Manager, Dept. of SSI	Male
19	G.Mohan	MEMBER	Department of Agriculture	Male

D) SOCIAL JUSTICE & SOCIAL SECURITY WORKING GROUP:

SL	Member Name	Designation in WG	Background / Specialisation	Gender
1	S.JeganArokkiaraj	MEMBER	Ward Committee Member	Male
2	J.Jenitha	MEMBER	Ward Committee Member	Female
3	K.Bakkiyalakshmi	MEMBER	ward member	Female
4	K.Durairaj	MEMBER	Ward Committee Member	Male
5	A.Leninraj	MEMBER	Ward Committee Member	Male
6	V.Sampath	MEMBER	Ward Committee Member	Male
7	M.Manikandan	MEMBER	Vice President	Male
8	P.Thivakar	MEMBER	Ward Committee Member	Male
9	J.Larance	MEMBER	Ward Committee Member	Male
10	S.Vincent	MEMBER	Ward Committee Member	Male
11	P.Palraj	MEMBER	Ward Committee Member	Male
12	M.Kalaiselvi	MEMBER		Female
13	M.Pappa	MEMBER		Female
14	G.Gavaskar	MEMBER	Social Worker	Male
15	N.Pragalathan	MEMBER	Youth	Male
16	A.Mavadiyan	MEMBER	President	Male
17	P.Paulraj	MEMBER	Farmer	Male
18	K.Mahalakshmi	MEMBER	Gram Panchayat	Female
19	Dhivakar	MEMBER	Gram Panchayat	Male

E) INFRASTRUCTURE & MISCELLANEOUS WORKING GROUP:

SL	Member Name	Designation in WG	Background / Specialisation	Gender
1	M.Elakkumi	President	President	Female
2	M.Bhuvanewari	MEMBER	ward member	Female
3	R.Sellaiyan	MEMBER	Ward Committee Member	Male
4	S.Sivakumar	MEMBER	Ward Committee Member	Male
5	S.Vinothkumar	MEMBER	Ward Committee Member	Male
6	V.Dhevendhiran	MEMBER	Ward Committee Member	Male
7	D.Arokkiyaraj	MEMBER	Ward Committee Member	Female
8	D.Santhosam	MEMBER	Ward Committee Member	Male
9	J.Selin	MEMBER	Ward Committee Member	Female
10	R.Manikandan	MEMBER	Ward Committee Member	Male
11	I.Nuiman	MEMBER	ward member	Male
12	T.Rameshkumar	MEMBER	Ward Committee Member	Male
13	R.Karuppusamy	MEMBER	Ward Committee Member	Male
14	Jaisankar	MEMBER	EB Department	Male
15	P.K.Geetha	MEMBER	Deputy BDO	Female
16	Latha	MEMBER	Engineer	Female
17	K.Navaneetham	MEMBER	Gram Panchayat	Female
18	Karnan	MEMBER	Farmer	Male
19	Mathivanan	MEMBER	AE, Electricity Board	Male



CHAPTER - 3



WORKS COMPLETED IN PREVIOUS YEARS AND WORK IN PROGRESS

3.1 WORKS COMPLETED AND INCOME & EXPENSES DETAILS OF THE YEAR 2019 -2020

Details of Receipts	Amount	Details of Expenditure	Amount
House tax	58320	Other expenditure	67300
Library tax	5832	Streetlights	71700
Profession tax	59523	Maintenance of buildings	39800
D&O Trade license	300	Public health	54500
2 c tree tax	601	Maintenance of burial ground	42400
Water tax	4680	OHT Maintenance	77500
Bank interest	11588	small electric motor maintenance	38700
State finance commission grant	412938	Handpump maintenance	28500
		India mark II	32300
		Festival expenditure	21500
		Electric materials	9638
		Maintenance of roads	53940
		Library tax	5832
		Health insurance	4956
		Stationeries	20600
		Group insurance	24300
		Receipt book	2275
		Library book	2000
Total Receipts	553782	Total Expenditure	597741
01.04.2019 Opening Balance	327780.27	31.03.2020 Closing Balance	48619.50
GRAND TOTAL	880226.27	GRAND TOTAL	880226.27



CHAPTER - 4



PROCESS OF PARTICIPATORY PLANNING AND
ANALYSIS OF DEVELOPMENTAL GAP/DEFICIT

4.1 PRIMARY DEVELOPMENT ANALYSIS OF THE PANCHAYATH - INDEX

SL. No.	Table	Type/Category
1	Education level vs Gender	Individual
2	Education level Vs Employment status	Individual
3	Gender vs employment status	Individual
4	Gender VS Marital status	Individual
5	Age Group Vs Marital Status	Individual
6	Average income vs Gender (Age group distribution)	Individual
7	Job sector vs gender distribution	Individual
8	Job sector vs Gender (Average income)	Individual
9	Count of school dropouts	Individual
10	School dropout vs gender	Individual
11	School dropout vs reasons	Individual
12	Income group distribution Vs Education level by percentage	Individual
13	Income group vs marital status	Individual
14	Bank loan count	Individual
15	Bank loan vs average income (Gender distribution)	Individual
16	Count of Physically Challenged Vs Education level	Individual
17	Count of Physically Challenged Vs Employment	Individual
18	Count of Physically Challenged Vs Gender	Individual
19	Count of Physically Challenged Vs Pension	Individual
20	Count of Physically Challenged Vs Bank loan	Individual
21	Count of Physically Challenged Vs Govt schemes	Individual
22	Streets Vs No of SHGs	Individual
23	Count of SHG Vs Savings	Individual
24	Count of SHG Vs Investments	Individual
25	Count of SHG Vs Revolving funds	Individual
26	Count of SHG Vs Federation	Individual

SL. No.	Table	Type/Category
27	Count of Community vs Income	Household
28	Count of Community Vs Street	Household
29	Ownership of land vs Income	Household
30	Ownership of land Vs Agriculture activity	Household
31	Ownership of land Vs Ownership of Patta	Household
32	Ownership of land Vs Irrigation source	Household
33	Loan status vs Agricultural activity	Household
34	Income vs Membership at Agri-cooperative society	Household
35	Count of Drinking water source Vs Income	Household
36	Count of Drinking water source Vs Steet	Household
37	House type Vs Cooking mode	Household
38	House type Vs EB connection	Household
39	Housetype Vs Community	Household
40	House type Vs Street	Household
41	Count of Solid Waste disposal vs Income	Household
42	Count of Liquid Waste Disposal Vs Income	Household
43	Count of House Ownership Vs Income	Household
44	Count of Cooking method Vs Income	Household
45	Count of House Type Vs Income	Household
46	Count of Toilet Facility Vs Income	Household
47	Count of Toilet Facility Vs Street	Household
48	Count of Toilet Facility Vs BPL families	Household
49	Count of Family under BPL Vs House Ownership	Household
50	Count of Usage of Iodised salt Vs BPL Families	Household
51	Count of MGNREGS card vs Income	Household
52	MGNREGS Card Vs Work Allotment	Household
53	MGNREGS Vs BPL families	Household

Table. 1: Education level vs Gender

Count of Sex	Sex		Grand Total
	Female	Male	
Diploma	10	70	80
Doctor	1	1	2
Engineering	6	20	26
Graduate	150	128	278
High School	178	218	396
Higher Secondary	119	129	248
LKG	3		3
Middle school	198	203	401
Nursing	10		10
PhD		1	1
Post Graduate	30	26	56
Primary	197	159	356
Professional Degree	7	13	20
SSLC	4	2	6
Teacher	6	4	10
UKG	4	2	6
Uneducated	377	275	652
Grand Total	1300	1251	2551

Table. 2: Education level Vs Employment status

Count of Education Level	Employment Status		Grand Total
	Employed	Unemployed	
Diploma	36	31	67
Graduate	117	215	332
High School	193	207	400
Junior (<5)	30	150	180
LKG		3	3
N.A.	55	60	115
PhD	1		1
Play School		1	1
Post Graduate	36	50	86
Primary	282	286	568
SR. SECONDARY	109	147	256
UKG		8	8
Uneducated	225	309	534
Grand Total	1084	1467	2551

Table. 3: Gender vs employment status

Count of Gender	Gender		Grand Total
	Female	Male	
Employment Status			
Female	387	913	1300
Male	697	554	1251
Grand Total	1084	1467	2551

Table. 4: Gender VS Marital status

Count of Gender	Marital status			Grand Total
	Married	Unmarried	Widow	
Gender				
Female	698	447	155	1300
Male	687	554	10	1251
Grand Total	1385	1001	165	2551

Table. 5: Age group Vs Marital status

AVERAGE of Income	Marital Status			Grand Total
	Married	Unmarried	Widow	
Age Groups				
<=5 years		157		157
>80 years	11		9	20
15-20 years	22	224		246
21-30 years	220	222	1	443
31-45 years	609	48	24	681
46-50 years	137	4	17	158
51-60 years	211	8	56	275
6-14 years		340		340
61-80 years	165	8	58	231
Grand Total	1385	1001	165	2551



Table. 6: Average income vs Gender (Age group distribution)

AVERAGE of Income	Gender		
Average income	Female	Male	Grand Total
<=5 years	152.7777778	105.8823529	127.388535
>80 years	100	300	200
15-20 years	119.047619	500	304.8780488
21-30 years	832.5	3081.280788	1862.979684
31-45 years	1418.654434	6246.327684	3928.193833
46-50 years	1034.883721	3458.333333	2139.240506
51-60 years	1685.987261	3395.762712	2419.636364
6-14 years	0	0	0
61-80 years	690.1785714	2040.336134	1385.714286
Grand Total	862.8461538	3038.529177	1929.792238

Table. 7: Job sector vs gender distribution

Count of Gender	Column Labels		
Row Labels	Female	Male	Grand Total
Agriculture Sector	9	81	90
Bank	1	4	5
Corporate Sector	3	28	31
Daily Wages	306	455	761
Doctor	1		1
Driver		18	18
Finance Sector		2	2
Government Sector	8	22	30
Hotel Management	2	17	19
Housewife	191	1	192
Private	43	48	91
Retired		1	1
Self Employed	5	12	17
Studying	140	137	277
Teacher	18	13	31
Unemployed	573	412	985
Grand Total	1300	1251	2551



Table. 8: Average income vs Gender (Age group distribution)

Average of Income Job sector	Gender		Grand Total
	Female	Male	
Agriculture Sector	2888.888889	4049.382716	3933.333333
Bank	0	12750	10200
Corporate Sector	5333.333333	25803.57143	23822.58065
Daily Wages	1567.320261	3054.285714	2456.373193
Doctor	4000		4000
Driver		12611.11111	12611.11111
Finance Sector		8500	8500
Government Sector	8875	10477.27273	10050
Hotel Management	800	6741.176471	6115.789474
Housewife	212.0418848	0	210.9375
Private	3113.953488	7727.083333	5547.252747
Retired		0	0
Self Employed	2400	4416.666667	3823.529412
Studying	7.142857143	328.4671533	166.0649819
Teacher	16500	10000	13774.19355
Unemployed	68.23734729	296.1165049	163.5532995
Grand Total	862.8461538	3038.529177	1929.792238
Teacher	10500	20500	14666.66667
Unemployed	128.9370079	56.89655172	102.7568922
Grand Total	886.7095391	3010.418904	1947.424893

Table. 9: Count of school dropouts

School Dropout	COUNTA of School Dropout
Yes	373
No	2178
Grand Total	2551

Table. 10: Count of school drop out vs Gender

COUNTA of School Dropout School Dropout	Gender		Grand Total
	Female	Male	
School Dropout	Female	Male	Grand Total
YES	177	196	373
Grand Total	177	196	373



Table. 11: School dropout vs reasons

COUNTA of School Dropout	
Row Labels	No of School dropouts
Earning to own house	151
Others	161
Parents change their jobs	34
School is not near	3
Watching Younger Brothers	7
Working in other houses a House maid	17
Grand Total	373



Table. 12: Income group distribution by percentage Vs Education level

COUNTA of Income Groups	Income Groups								
	0	0-5K	11-15K	16-20K	21-30K	31-40K	50K & above	6-10K	Grand Total
Diploma	1.29%	0.00%	0.74%	0.12%	0.08%	0.00%	0.39%	0.00%	2.63%
Graduate	8.23%	0.04%	2.94%	0.31%	0.08%	0.20%	1.14%	0.08%	13.01%
High School	7.84%	0.00%	6.74%	0.08%	0.04%	0.08%	0.86%	0.04%	15.68%
Junior (<5)	5.80%	0.00%	1.06%	0.00%	0.08%	0.00%	0.12%	0.00%	7.06%
LKG	0.12%	0.00%	0.00%	0.00%	0.00%	0.00%	0.00%	0.00%	0.12%
N.A.	2.35%	0.00%	2.00%	0.00%	0.08%	0.04%	0.00%	0.04%	4.51%
PhD	0.00%	0.00%	0.00%	0.00%	0.00%	0.00%	0.04%	0.00%	0.04%
Play School	0.04%	0.00%	0.00%	0.00%	0.00%	0.00%	0.00%	0.00%	0.04%
Post Graduate	2.00%	0.00%	0.35%	0.20%	0.20%	0.04%	0.59%	0.00%	3.37%
Primary	11.25%	0.00%	10.04%	0.08%	0.08%	0.00%	0.82%	0.00%	22.27%
Sr. Secondary	5.76%	0.00%	3.02%	0.24%	0.27%	0.00%	0.74%	0.00%	10.04%
UKG	0.31%	0.00%	0.00%	0.00%	0.00%	0.00%	0.00%	0.00%	0.31%
Uneducated	12.50%	0.00%	7.60%	0.04%	0.00%	0.00%	0.78%	0.00%	20.93%
Grand Total	57.51%	0.04%	34.50%	1.06%	0.90%	0.35%	5.49%	0.16%	100.00%

Table. 13: Income group vs marital status

COUNTA of Income Groups Income Groups	Marital status			Grand Total
	Married	Unmarried	Widow	
0	534	841	92	1467
>1L	1			1
0-5K	696	116	68	880
11K-15K	20	5	2	27
16K-25K	16	6	1	23
30K-50K	6	3		9
5K-10K	108	30	2	140
60K-1L	4			4
Grand Total	1385	1001	165	2551

Table. 14: Bank loan count

Bank Loan	COUNTA of Bank Loan
NO	2495
YES	56
Grand Total	2551

Table. 15: Bank loan vs average income (Gender distribution)

AVERAGE of Income Sex	Bank Loan		Grand Total
	NO	YES	
Female	852.4590164	1650	863.5103926
Male	3022.835944	3539.473684	3038.529177
Grand Total	1908.059342	2932.142857	1930.54902

Table. 16: Count of Physically Challenged Vs Education level

Count of Physically Challenged Education Level	Physically Challenged		Grand Total
	NO	YES	
Diploma	67		67
Graduate	330	2	332
High School	394	6	400
Junior (<5)	178	2	180
LKG	3		3
N.A.	114	1	115
PhD	1		1
Play School	1		1
Post Graduate	84	2	86
Primary	557	11	568
Sr. Secondary	254	2	256
UKG	8		8
Uneducated	525	9	534
Grand Total	2516	35	2551

Table. 17: Count of Physically Challenged Vs Employment

SL	Employment - Physically challenged	No of Persons
1	Working in Organizations	1
2	Working as Coolies	9
3	Farming activities	0
4	No work	23
5	Students	2
Total		35

Table. 18: Count of Physically Challenged Vs Gender

Count of Physically Challenged	Physically Challenged		Grand Total
	NO	YES	
Gender			
Female	1284	16	1300
Male	1232	19	1251
Grand Total	2516	35	2551

Table. 19: Count of Physically Challenged Vs Pension

SL	Pension - Physically challenged	No of Persons
1	Getting Pension	14
2	Not getting Pension	21
Total		35

Table. 20: Count of Physically Challenged Vs Bank loan

Count of Physically Challenged	Physically challenged		Grand Total
	NO	YES	
Bank loan			
NO	2485	35	2520
YES	31		31
Grand Total	2516	35	2551

Table. 21: Count of Physically Challenged Vs Govt schemes

Count of Physically Challenged	Physically Challenged		Grand Total
	NO	YES	
Govt Schemes			
NO	2478	33	2511
YES	38	2	40
Grand Total	2516	35	2551

**Table. 22:** Streets Vs No of SHGs

Count of Street Name	SHG		Grand Total
	NO	YES	
Mandhidal - Ricemill theru	80	8	88
Mandhidal - Sebastthiyar medai theru	81	6	87
Mandhidal- Thoppu theru	281	22	303
Mandhidal - Thomaiyar theru	32	2	34
Mandhidal - Pillaiyarkoil theru	35	3	38
Mandhidal - Pudhu theru	274	21	295
Mandhidal - Vadakku theru	35	3	38
Mandhidal = Aatthora theru	30	2	32
Mandhidal - Krithuva thoppu theru	50	4	54
Mandhidal - Krithuva mela theru	52	5	57
Mandhidal krithuva vadakku theru	2		2
Mandhidal - Main Road	166	21	187
Akkarai padihai- Therkutheru	40	3	43
Akkarai paduhai- muniyandavar puram	11	1	12
Akkarai paduhai- vadakku theru	63	11	74
Konerirajapuram- Akrahara theru	86	4	90
Konerirajapuram- Andhonyar koil theru	201	18	219
Konerirajapuram - Kaliyamman koil theru	240	32	272
Konerirajapuram keel kudiyan theru	116	10	126
Konerirajapuram- Sivan koil theru	59	3	62
Konerirajapuram - main road	162	20	182
Konerirajapuram- mela Adhi dravidar theru	233	23	256
Grand Total	2329	222	2551

Table. 23: Count of SHG Vs Savings

Count of SHG		Savings		
SHG		NO	YES	Grand Total
YES		169	53	222
Grand Total		169	53	222

Table. 25: Count of SHG Vs Revolving Funds

Count of SHG		Revolving Funds		
SHG		NO	YES	Grand Total
YES		164	58	222
Grand Total		164	58	222

Table. 24: Count of SHG Vs Investments

Count of SHG		Investments		
SHG		NO	YES	Grand Total
YES		206	16	222
Grand Total		206	16	222

Table. 26: Count of SHG Vs Federation

Count of SHG		Federation		
SHG		NO	YES	Grand Total
YES		215	7	222
Grand Total		215	7	222

Table. 27: Count of Community vs Income

Count of Community	Income			Grand Total
	Above Rs.15000	Below Rs.7000	Between 7000 to Rs.15000	
Community				
BC	30	439	49	518
MBC	1	27	5	33
Others		7		7
SC	4	156	6	166
ST		1		1
Grand Total	35	630	60	725

**Table. 28:** Count of Community Vs Street

Count of Community Street	Community					Grand Total
	BC	MBC	Others	SC	ST	
Maanthidal - pudhutheru	88			1		89
Maanthidal - aathoratheru	12	1				13
Maanthidal - main road	45	6	1	4		56
Maanthidal - vadakku theru	11					11
Maanthidal - krishava vadakku theru	3					3
Maanthidal - ricemill theru	26		1			27
Maanthidal - thomaiyaar theru	12					12
Maanthidal - pillaiyaar kovil theru	15					15
Maanthidal - krishava thoputheru	14					14
Maanthidal - krishava mela theru	16	1				17
Maanthidal - sebastier medai theru	28			1		29
Maanthidal - thoputheru	73	3	1	3		80
Konerirajapuram - keelkudiyaaan theru	35					35
Konerirajapuram - mela adi dravidar theru		1		63		64
Konerirajapuram - agrahara theru	18	9	3			30
Konerirajapuram - anthoniyaar kovil theru	53	1		7	1	62
Konerirajapuram - kalamman kovil theru	6			62		68
Konerirajapuram - sivan kovil theru	8	7	1			16
Konerirajapuram - main road	24	2		22		48
Akkarai Padugai-Muniyandavar puram	2	2		1		5
Akkarai Padugai-South Street	11			1		12
Akkarai Padugai-Vadakku Street	18			1		19
Grand Total	518	33	7	166	1	725

Table. 29: Ownership of land Vs Income

Count of Income	Income			Grand Total
	Ownership of land	Above Rs.15000	Below Rs.7000	
1 acre to 2.5 acres	2	10	3	15
2.5 to 5 acres	4	12	3	19
5 to 10 acres			1	1
above 10 acres	1	1	1	3
NO Agri Land	23	540	39	602
Upto 1 acres	5	67	13	85
Grand Total	35	630	60	725

Table. 30: Ownership of land Vs Agriculture activity

Count of Agri Land owned	Agriculture Activity		Grand Total
	Ownership of land	NO	
1 acre to 2.5 acres	11	4	15
2.5 to 5 acres	6	13	19
5 to 10 acres	1		1
above 10 acres		3	3
NO Agri Land	394	208	602
Upto 1 acres	35	50	85
Grand Total	447	278	725

Table. 31: Ownership of land Vs Ownership of Patta

Count of Agri Land owned	Patta status		Grand Total
	Ownership of land	NO	
1 acre to 2.5 acres	3	12	15
2.5 to 5 acres	2	17	19
5 to 10 acres		1	1
above 10 acres		3	3
NO Agri Land	593	9	602
Upto 1 acres	23	62	85
Grand Total	621	104	725

Table. 32: Ownership of land Vs Irrigation source

Count of Agri Land owned	Ownership of patta			Grand Total
	Ownership of land	Borewell	RIVER	
1 acre to 2.5 acres	2	13		15
2.5 to 5 acres	12	7		19
5 to 10 acres			1	1
above 10 acres	2			3
NO Agri Land		601	1	602
Upto 1 acres	12	71	2	85
Grand Total	28	693	4	725

Table. 33: Loan status vs Agricultural activity

COUNTA of Loan (moneylenders)	Loan (moneylenders)		Grand Total
Agricultural Activity	NO	YES	
NO	411	36	447
YES	222	56	278
Grand Total	633	92	725

Table. 34: Income vs Membership at Agri-cooperative society

COUNTA of Income	Membership at Agri-Cooperative society		Grand Total
Income	NO	YES	
Above Rs.15000	29	6	35
Below Rs.7000	593	37	630
Between 7000 to Rs.15000	49	11	60
Grand Total	671	54	725

Table. 35: Count of Drinking water Source vs Income

Count of Drinking Water Status	Income			Grand Total
Drinking water Source	Above Rs.15000	Below Rs.7000	Between 7000 to Rs.15000	
Borewell	4	13	9	26
Borewell , Pipeline	1	1		2
PIPELINE	30	595	50	675
POND		16	1	17
Village Well		5		5
Grand Total	35	630	60	725



Table. 36: Count of Street Vs Drinking water source

Count of Street	Drinking Water source					Grand Total	
	Street	Bore well	Bore well, Pipeline	Pipeline	Pond		village well
Maanthidal - Pudhutheru	2		85			2	89
Maanthidal - Aathoratheru			13				13
Maanthidal - Main road	3		51	2			56
Maanthidal - Vadakkutheru			11				11
Maanthidal - krishava vadakkutheru			3				3
Maanthidal - Ricemill theru	1		26				27
Maanthidal - Thomaiyaar theru			12				12
Maanthidal - Pillaiyaarkovil theru			14	1			15
Maanthidal - krishava thopputheru			14				14
Maanthidal - krishava melatheru	1		16				17
Maanthidal - Sebastier medai theru			29				29
Maanthidal - Thoputheru	1		77	2			80
Konerirajapuram - Keelkudiyaan theru	4		30	1			35
Konerirajapuram - Mela Adidraavidar theru			63	1			64
Konerirajapuram - Aghara theru	3		26	1			30
Konerirajapuram - Anthoniyaar kovil theru	1		60	1			62
Konerirajapuram - Kalamman kovil theru	1	1	59	7			68
Konerirajapuram - Sivan kovil theru			15			1	16
Konerirajapuram - Main road	1		44	1		2	48
Akkarai Padugai-Muniyandavar puram	1		4				5
Akkarai Padugai-South Street		1	11				12
Akkarai Padugai-Vadaku Street	7		12				19
Grand Total	26	2	675	17	5	725	

Table. 37: House type Vs Cooking mode

Count of Cooking	Cooking			Grand Total
	House Type	Firewood	LPG Gas	
Asbestos/other roof	1	5	2	8
Concrete House	22	252	19	293
Hut	88	62	11	161
No house (road side)	10	2		12
Tiles roof Houses	64	170	17	251
Grand Total	185	491	49	725

Table. 38: House type Vs EB connection

Count of House Type	EB		Grand Total
	NO	YES	
Asbestos/other roof		8	8
Concrete House	8	285	293
Hut	34	127	161
No house (road side)	9	3	12
Tiles roof Houses	25	226	251
Grand Total	76	649	725

Table. 39: Count of Street Vs Drinking water source

Count of House Type	Community					Grand Total
	BC	MBC	Others	SC	ST	
Asbestos/other roof	6		1	1		8
Concrete House	236	15	4	38		293
Hut	100	7	1	53		161
No house (road side)	7	3		2		12
Tiles roof Houses	169	8	1	72	1	251
Grand Total	518	33	7	166	1	725



Table. 40: Housetype Vs Street

Count of Income	Drinking water Source					Grand Total
	Asbestos/ other roof	Concrete House	Hut	No house (road side)	Tiles roof Houses	
Maanthidal - pudhutheru	1	48	7	2	31	89
Maanthidal - aathoratheru		8	1		4	13
Maanthidal - main road		13	24	3	16	56
Maanthidal - vadaku theru		7	1		3	11
Maanthidal - krishava vadakku theru		1			2	3
Maanthidal - ricemill theru		16	1		10	27
Maanthidal - thomaiyaar theru		8	1		3	12
Maanthidal - pillaiyaar kovil theru		7			8	15
Maanthidal - krishava thoppu theru	3	6	2		3	14
Maanthidal - krishava mela theru		11	1		5	17
Maanthidal - sebastier medai theru		17	2	1	9	29
Maanthidal - thoppu theru		45	15		20	80
Konerirajapuram - keelkudiyaa theru		12	3		20	35
Konerirajapuram - mela adidraavidar theru		20	19		25	64
Konerirajapuram - agrahara theru		14	5	2	9	30
Konerirajapuram - anthoniyaar kovil theru		19	24	1	18	62
Konerirajapuram - kaaliyamma kovil theru		14	12		42	68
Konerirajapuram - sivan kovil theru	1	5	5	1	4	16
Konerirajapuram - main road		9	22	1	16	48
Akkaarai Padugai-Muniyandavar puram		1	3	1		5
Akkaarai Padugai-South Street		6	4		2	12
Akkaarai Padugai-Vadaku Street	3	6	9		1	19
Grand Total	8	293	161	12	251	725

Table. 41: Count of Solid Waste disposal vs Income

COUNTA of Solid Waste	Solid Waste Disposal		
	Income	NO	YES
Above Rs.15000	3	32	35
Below Rs.7000	190	440	630
Between 7000 to Rs.15000	10	50	60
Grand Total	203	522	725

Table. 43: Count of House Ownership Vs Income

Count of House Ownership	House Ownership			Grand Total
	Income	No house	Own House	
above Rs.15000	1	33	1	35
Below Rs.7000	32	565	33	630
between 7000 to Rs.15000		59	1	60
Grand Total	33	657	35	725

Table. 42: Count of Liquid Waste Disposal Vs Income

COUNTA of Liquid Waste	Liquid Waste Disposal		
	Income	NO	YES
Above Rs.15000	5	30	35
Below Rs.7000	349	281	630
Between 7000 to Rs.15000	16	44	60
Grand Total	370	355	725

Table. 44: Count of Cooking method Vs Income

Count of Used for Cooking	Cooking method			Grand Total
	Income	Firewood	LPG Gas	
above Rs.15000	1	34		35
Below Rs.7000	181	403	46	630
between 7000 to Rs.15000	3	54	3	60
Grand Total	185	491	49	725

Table. 45: Count of House Type Vs Income

House Type	Income			Grand Total
	Above Rs.15000	Below Rs.7000	Between 7000 to Rs.15000	
Asbestos/other roof		8		8
Concrete House	28	223	42	293
Hut	2	155	4	161
No house (road side)	1	11		12
Tiles roof Houses	4	233	14	251
Grand Total	35	630	60	725

Table. 46: Count of Toilet Facility Vs Income

Toilet	Income			Grand Total
	Above Rs.15000	Below Rs.7000	Between 7000 to Rs.15000	
NO	2	216	6	224
YES	33	414	54	501
Grand Total	35	630	60	725

Table. 47: Count of Toilet facility vs BPL Status

Toilet	BPL		
	NO	YES	Grand Total
NO	30	194	224
YES	49	452	501
Grand Total	79	646	725



Table. 48: Count of Toilet Facility Vs Street

Count of Toilet Street	Toilet		Grand Total
	NO	YES	
Maanthidal - puthutheru	23	66	89
Maanthidal - aathoratheru	1	12	13
Maanthidal - main road	22	34	56
Maanthidal - vadakku theru	2	9	11
Maanthidal - krishava vadakku theru		3	3
Maanthidal - ricemill theru	4	23	27
Maanthidal - thomaiyaar theru	4	8	12
Maanthidal - pillaiyaar kovil theru	1	14	15
Maanthidal - krishava thoputheru	4	10	14
Maanthidal - krishava mela theru	3	14	17
Maanthidal - sebastier medai theru	7	22	29
Maanthidal - thoputheru	13	67	80
Konerirajapuram - keelkudiyaan theru	10	25	35
Konerirajapuram - mela adi dravidar theru	27	37	64
Konerirajapuram - agrahara theru	9	21	30
Konerirajapuram - anthoniyaar kovil theru	28	34	62
Konerirajapuram - kalamman kovil theru	22	46	68
Konerirajapuram - sivan kovil theru	7	9	16
Konerirajapuram - main road	20	28	48
Akkarai Padugai-Muniyandavar puram	3	2	5
Akkarai Padugai-South Street	9	3	12
Akkarai Padugai-Vadakku Street	5	14	19
Grand Total	224	501	725

Table. 49: Count of Family under BPL Vs House Ownership

Count of Family under BPL House ownership	Family under BPL		Grand Total
	NO	YES	
No house	7	26	33
Own House	68	589	657
Rental House	4	31	35
Grand Total	79	646	725

Table. 50: Count of Usage of Iodised salt Vs BPL Families

Count of Iodised salt BPL Families	Iodised salt		Grand Total
	NO	YES	
NO	27	52	79
YES	54	592	646
Grand Total	81	644	725

Table. 51: Count of MGNREGS card vs Income

COUNTA of MNREGS card	MNREGS card		Grand Total
	NO	YES	
Income			
Above Rs.15000	29	6	35
Below Rs.7000	222	408	630
Between 7000 to Rs.15000	35	25	60
Grand Total	286	439	725

Table. 52: MGNREGS Card Vs Work Allotment

COUNTA of MGNREGS card	MGNREGS card		Grand Total
	NO	YES	
100 day work status			
NO	281	112	393
YES	5	327	332
Grand Total	286	439	725

Table. 53: MGNREGS Vs BPL families

Count of MGNREGS	MNREGS Card		Grand Total
	NO	YES	
BPL			
NO	59	20	79
YES	227	419	646
Grand Total	286	439	725



PRA-Data collection



Household Survey – Konerirajapuram



4.2 GAP ANALYSIS - PRIMARY DATA

SL	Issues to be solved	Solutions / Activities to be Carried out	Units	GAP
1	Huts to be Replaced	New Concrete houses to be constructed	Houses	161
2	Asbestos Roof houses to Replaced	New Concrete houses to be allotted and constructed	Houses	8
3	Families are staying at Roadside-No proper houses	Families are not having houses	Houses	12
4	Families not having patta to their houses	Patta need to be provided to the families	Houses	217
5	Families are using drinking water from well	Drinking water from Panchayat connection to be provided	Houses	22
6	Families are using firewood for Cooking food	LPG Gas connection is required	Houses	185
7	Families are not having Ration Cards	Ration Cards to be provided	Houses	73
8	Voter ID not received	Voter ID to be provided	Houses	65
9	Community Certificates not issued	Community certificates to be provided	Houses	210
10	No Individual Toilets available	New Toilets to be allotted and constructed	Houses	224
11	Solid waste not managed / cleaned	Composite pit to be provided / Garbages to be collected	Houses	203
12	Liquid waste not managed	Drainages to be connected /or constructed	Houses	370
13	All Eligible Families not having MGNREGS Jobacards	MGNREGS JOB Card to be provided	Houses	286
14	Families migrating for Jobs	Arrange JOBS in the Panchayats itself	Houses	20

SL	Issues to be solved	Solutions / Activities to be Carried out	Units	GAP
15	Farmers are not able to cultivate if no water in the rivers	Required support for new Borewells	Farmers	92
16	Soil testing not done	Soil testing to be arranged	Farmers	121
17	Farmers requesting for organic farming	Training to be arranged for organic farming	Farmers	83
18	No works for physically challenged people	Works to be arranged for Physically challenged	Individuals	13
19	Pensions not received by Physically challenged	Get sanctioned Pensions for Physically Challenged	Individuals	26
20	Govt schemes not availed by Physically Challenged	Govt schemes to be arranged for Physically Challenged	Individuals	22
21	Women not in SHGs	Forming Groups for the women who are not in SHGs	Individuals	567
22	No Job for the Women who are graduates and professional degree	Need Job for the Women who are graduates and Professional degree and diplomas	Individuals	120
23	No Job for the men who are graduates and professional degree	Need Job for the men who are graduates and Professional degree and diplomas	Individuals	74
24	Training needed for the SHG women	Trainings to be provided for the women in SHG for livelihood activities	Individuals	177
25	Kids not admitted in the schools	Admit the kids who have crossed the age of 5 years	Individuals	0
26	Old Age Pensions not provided	Old Age Pensions to be arranged for the eligible persons	Individuals	146
27	Widow Pensions not provided	Pensions to be arranged for the eligible widows	Individuals	64

4.3 GAP ANALYSIS - SECONDARY DATA

SL	Issues to be solved	Solutions / Activities to be Carried out	Units	GAP
1	Follows land to be improved	Follows land to be improved for Cultivation	HA	19.4
2	Non irrigated land to be improved	Irrigation facilities to be created for Non irrigated land	HA	20.4
3	Playground is needed for the Anganwadis	Playground to be constructed	Playground	3
4	Compound wall is needed for Anganwadi	Compound wall to be constructed	Compound wall	3
5	No PHC in the Panchayat	PHC / Mini clinic to be established	PHC	1
6	There are common diseases identified	Vaccination to be done to all the people	Panchayat	3
7	Toilets need for the families	Construct individual Toilets	Toilets	400
8	LPG gas connection are needed for the families	Sanction LPG connection to the families	LPG	188
9	Drinking water connections needed	Drinking water connections to be added	Families	18
10	Farmers are not institutionalized	Farmers to be connected with FPO and Farmer Groups	Farmers	110
11	Livelihood activities are required to all the families	Create livelihood to all the families	Families	207
12	Bank loan is not taken by the people doing livelihood activities	Arrange bank loan to the people who are doing business activities	Entrepreneurs	0
13	Farmers are not able to cultivate if no water in the rivers	Alternate irrigation to be arranged during the drought season	HA	114
14	Only few crops are cultivated in the area	Introducing multiple crops like cash crops in the area	HA	91

SL	Issues to be solved	Solutions / Activities to be Carried out	Units	GAP
16	Only minimum number of cattles in the Village	Encourage to add cattles in all the houses	Houses	203
17	Milk productivity is lesser and to be improved	People owning land to be produce milk. Add cow to all the cultivators	Houses	42
18	4% Houses are not connected with EB	EB connection to be given to the houses	Houses	29



4.4 SITUATION AND NEED ANALYSIS

PEOPLE BASED REQUIREMENTS & ACTIVITIES - PRA

SL	Solutions / Activities to be Carried out	Unit	Unit
1	2 Composite pit to be provided / Garbages to be collected	Nos	2
2	Street level Waste water Drainage wall Rs.100000 for 4 streets	Streets	4
3	Street level waste water Drainage wall end - Soak pit formation	Nos	1
4	Agri irrigation canal 3000 meters of village level Rs.3000 per meter	Meters	3000
5	Village level Agriculture Purpose of 10 Motor Sprayer Purchase Rs.50,000	Nos	5
6	5 Manual Sprayer purchase Rs.3000	Nos	5
7	Village level Agricultural purpose of Kubota purchase Two No's	Nos	2
8	Preparation of Natural Fertilizer of Vermi Compost 100 Agri land Houses	Unit	1
9	Manathidal Main road to Thoppu street THAR Road 300 mt	Meters	300
10	AkkaraiPadugai Road THAR Road 1100 mt	Meters	1100
11	Street level Cement road for 4000 meter	Meters	4000
12	Purchase of saplings planting at the houses	Lumpsum	
13	Formation of Kitchen Garden for 500 Houses Rs.500 per House	Houses	500
14	Solar light fittings 10 streets per street 3 Solar light with post	Nos	30
15	Solar Light fitting (3 to 4 Solar light) 150 houses at 10 streets	Houses	150
16	3 Street Level Community Hall for BC / SC Streets Rs.10 Lakhs per Hall	Nos	3

SL	Solutions / Activities to be Carried out	Unit	Unit
17	Furniture for Community hall	Set	3
18	Village level One Library Building Construction 500 Square fit	sqft	500
19	Table Chair, Bench for Furniture for library	set	1
20	Village Level (Community level) Three Burial ground	Nos	3
21	2 India Mark Hand Pump for the burial grounds	Nos	2
22	3 Death Body Vandy Purchase for community level	Nos	3
23	Madurai VeeranKovil&VinayagarKovil compound wall 650 meter construction	Meters	650
24	Sports Ground alteration and set up Expenses	Nos	1
25	Paddy purchase centre, Building Construction (1500 sq)	sqft	1500
26	Death Body Cooler of Breezier set one purchase	Nos	1
27	Local Village level Production Materials Sales Centre Building construction (500 Sq)	sqft	500
28	Two Battery Motor vandy purchase for compost Dust collection	Nos	2
29	New Concrete houses to be constructed	Houses	169
30	Families are not having houses	Houses	12
31	Patta need to be provided to the families	Houses	217
32	Drinking water from Panchayat connection to be provided	Houses	22

SL	Solutions / Activities to be Carried out	Unit	Unit
33	LPG Gas connection is required	Houses	185
34	Ration Cards to be provided	Houses	73
35	Voter ID to be provided	Houses	65
36	Community certificates to be provided	Houses	210
37	New Toilets to be allotted and constructed	Houses	224
38	MGNREGS JOB Card to be provided	Houses	286
39	Arrange JOBS in the Panchayats itself	Houses	20
40	Required support for new Borewells	Farmers	92
41	Soil testing to be arranged	Farmers	281
42	Training to be arranged for organic farming	Farmers	83
43	Works to be arranged for Physically challenged	Individuals	23
44	Get sanctioned Pensions for Physically Challenged	Individuals	26
45	Govt schemes to be arranged for Physically Challenged	Individuals	24
46	Forming Groups for the women who are not in SHGs	Individuals	563
47	Need Job for the Women who are graduates and Professional degree and diplomas	Individuals	121
48	Need Job for the men who are graduates and Professional degree and diplomas	Individuals	101

SL	Solutions / Activities to be Carried out	Unit	Unit
49	Trainings to be provided for the women in SHG for livelihood activities	Individuals	209
50	Admit the kids who have crossed the age of 5 years	Individuals	0
51	Pensions to be arranged for the eligible persons	Individuals	149
52	Pensions to be arranged for the eligible widows	Individuals	140
53	Thirty Thousand liter capacity Water tank - OHT One Water tank	OHT	1
54	Sixty Thousand liter capacity One Water tank	OHT	1
55	India Mark II Hand Pump for 10 streets	NOS	20
57	River Steps cement Road	NOS	1
58	2 OorKulam to be renovated	NOS	2
59	KovilKulam to be renovated	NOS	1
60	Solid waste management building to be renovated	NOS	1
61	Common TV room to be repaired & renovated	NOS	1
62	Minitank at Manathidalthopputheru to be renovated	Nos	1
63	Anganwadi functioning at thopputheru to be renovated	Nos	1
64	Anganwadi at SebastiarMedai to be renovated	Nos	1
65	Open well at Pillaiyarkoil to be renovated	Nos	1

SL	Ration shop at Manathidal Mainroad to be renovated.	Nos	1
66	Panchayat office at Manathidal mainroad to be renovated	Nos	1
67	Minitank at Konerirajapuramkalamkankoil street to be renovated	Nos	1
68	Community hall at Konerirajapuramkalamkankoil street to be renovated	Nos	1
69	OorKulam at KonerirajapuramAnthoniar st.to be renovated.	Nos	1
70	Open well at KonerirajapuramAnthoniar st.to be renovated.	Nos	1
71	VAO office is to be renovated	Nos	1
72	Anganwadi new building compound wall to be constructed	Meters	150
Livelihood			
73	People owning land to be produce milk. Add cow to all the cultivators	Houses	122
74	Create livelihood to all the families	Families	300
75	Rice Mills	Nos	2
76	Oil Extraction unit	Nos	2
77	Banana Powder Making	Nos	3
78	Cottage Industries	Nos	50



4.5 DEVELOPMENT STATUS REPORT (DSR)

Sl. No	Issues / Problems Identified	Strategies Suggested to overcome the Problems/ Issues	Source of Fund
--------	------------------------------	---	----------------

A. EDUCATION

1	Education in the Anganwadi and attendance of kids in the anganawadi to be improved	Anganwadi Centre Building Renovation - ThoppuTheru	Corporate Social Responsibility (CSR)/MLA CDS/MGNREGS(NEW ONLY)
2	Education in the Anganwadi and attendance of kids in the anganawadi to be improved	Anganwadi Centre Building Renovation - SebastiarMedai	Corporate Social Responsibility (CSR)/MLA CDS/MGNREGS(NEW ONLY)
3	Kids from anganwadi to be saved from animals and other social elements	Compound wall construction for Anganwadi	Integrated Child Development Scheme (ICDS)

B. PUBLIC HEALTH AND SANITATION

1	Garbage is to be collected on a daily basis from all the houses	Vehicle for Waste Collection	Swachhbharatabhiyan
2	Garbage collected is not stored	Construction of Compost Pits	MGNREGS
3	Garbage is to be stored and reused for agripurposes	Construction of composit pits for the houses	MGNREGS
4	Drainage water from each house is draining on the roadside.	Drainage construction in 4 streets	Fifteenth Finance Commission (FFC)/ MGNREGS
5	Drainage water from each house is draining on the roadside.	Construction of Soak Pits in the Streets	MGNREGS

Sl. No	Issues / Problems Identified	Strategies Suggested to overcome the Problems/ Issues	Source of Fund
--------	------------------------------	---	----------------

6	185 Families are still using firewood for cooking their daily food	House holds need clean energy (LPG, Bio-Gas)	PradhanMantriUjjwalaYojana
7	224 houses are not having individual Toilets at their houses	Toilet construction	MGNREGS/SBM (G)
8	Construct steps for people to use the river and to ensure safety for the people while using the river	Steps at River bang and formation of link road	Corporate Social Responsibility (CSR)/ MGNREGS(ROAD FORMATION AND SINGLE LAYER WBM ONLY)/Village Panchayat GF
9	Drinking water is needed for the people of the panchayat. Direct pipeline connection is needed for each house	OHT construction for Drinking water 30 thousand liters	Fifteenth Finance Commission (FFC)/JJM/MLA CDS/MP LAD
10	Drinking water is needed for the people of the panchayat. Direct pipeline connection is needed for each house	OHT construction for Drinking water 60 thousand liters	Fifteenth Finance Commission (FFC)/JJM/MLA CDS/MP LAD

C. WOMEN & CHILD DEVELOPMENT AND SOCIAL DEVELOPMENT

1	Waste water from kitchen can be reused for gardening	Formation of Kitchen Garden in the houses	Mission for Integrated Development of Horticulture
2	Youth from the panchayat needed playground for playing games and sports.	Village Playground Renovation	Khelo India
3	73 Families are not having Ration Cards	Ration Cards to be provided	
4	65 Voter ID not received	Voter ID to be provided	
5	210 Community Certificates not issued	Community certificates to be provided	

Sl. No	Issues / Problems Identified	Strategies Suggested to overcome the Problems/ Issues	Source of Fund
6	No work for 13 physically challenged people	Works to be arranged for Physically challenged	
7	Pensions not received by 26 Physically challenged	Get sanctioned Pensions for Physically Challenged	
8	Govt schemes not availed by 22 Physically Challenged	Govt schemes to be arranged for Physically Challenged	
9	Old Age Pensions not provided for 149 persons	Old Age Pensions to be arranged for the eligible persons	
10	Widow Pensions not provided for 140 women	Pensions to be arranged for the eligible widows	
11	No Job for 120 Women who are graduates and professional degree	Need Job for the Women who are graduates and Professional degree and diplomas	
12	No Job 74 men who are graduates and professional degree	Need Job for the men who are graduates and Professional degree and diplomas	
13	No Job for 70 Women who are graduates and professional degree	Need Job for the Women who are graduates and Professional degree and diplomas	
14	No Job 43men who are graduates and professional degree	Need Job for the men who are graduates and Professional degree and diplomas	

Sl. No	Issues / Problems Identified	Strategies Suggested to overcome the Problems/ Issues	Source of Fund
--------	------------------------------	---	----------------

D. INFRASTRUCTURE, BASIC AMENITIES AND MISCELLANEOUS

1	Roads are in poor condition and it has to be constructed.	Total metal (Thar) Road (km)	Fifteenth Finance Commission (FFC)/MLA CDS/SCPAR
2	AkkaraiPadugai Road - 1100 meters	Total concrete Road / Street (km)	Fifteenth Finance Commission (FFC)/MLA CDS/SCPAR/MGNREGS
3	Manathidal Main road to Thoppu street - 300 meters	Fifteenth Finance Commission (FFC)/MLA CDS/SCPAR	Fifteenth Finance Commission (FFC)/MLA CDS/SCPAR
4	Roads are in poor condition and it has to be constructed.	Total concrete Road / Street (km)	Fifteenth Finance Commission (FFC)/MLA CDS/SCPAR
5	181 familis are not having pacca houses.	No of Pacca Houses	PradhanMantriAwasYojana (PMAY)
6	Street lights are needed to all the street	Solar Light in 10 Streets with 3 posts per street	Fifteenth Finance Commission (FFC)
7	Electricity connectivity needed to poor houses with less/No EB charges	Establishing Solar Lights to Households	Fifteenth Finance Commission (FFC)
8	Library building is required	Library Building Construction and infrastructure	Member of Parliament Local Area Development Scheme (MPLADS)/MLACDS
9	Service centre is needed to availle government schemes and services	Internet service needed in the Village	Member of Parliament Local Area Development Scheme (MPLADS)
10	Common service centre to be established	No. of CSCs in the Village (Common Service Centre)	Common service centre scheme - National e-governance plan

Sl. No	Issues / Problems Identified	Strategies Suggested to overcome the Problems/ Issues	Source of Fund
11	Community Hall is needed for performing family functions	Community hall for Three streets	Member of Parliament Local Area Development Scheme (MPLADS)/SCPAR/ MLA CDS/Scheme for development of community halls by TN Govt/
12	Furniture are needed for Community Halls	Furnitures for the Community Halls	Scheme for development of community halls by TN Govt/
13	Ration shop building is damaged	Ration Shops (Public Distribution System) building renovation	Corporate Social Responsibility (CSR)/MLA CDS
14	Panchayat office building is damaged	Construction of Panchayat office Building	Member of Parliament Local Area Development Scheme (MPLADS)/MGNREGS
15	Panchayat office do have office equipment to perform their activities	Panchayath Office Equipments of Computer, Printer, UPS , Invertor	Member of Parliament Local Area Development Scheme (MPLADS)/Village Panchayat GF
16	Compound wall is needed for the temples	Compound wall to Madurai veeran and Vinayagarkoil	Corporate Social Responsibility (CSR)
17	Burial ground is not available for 3 streets	Burial Ground for 3 streets	MLA CDS/MGNREGS
18	Hand pump for drinking water is needed for burial grounds	Hand pump near Burial grounds	Corporate Social Responsibility (CSR)
19	Cart is needed for taking deadbodies to burial ground	Cart to Take the Deadbodies to burrial Ground	Assistance for funeral rites scheme (TN Govt) (SC/ST)
20	Freezer set is required for keeping dead body	Dead body freezer set	Assistance for funeral rites scheme (TN Govt) (SC/ST)

Sl. No	Issues / Problems Identified	Strategies Suggested to overcome the Problems/ Issues	Source of Fund
21	Community Hall is the kalamankoil is damaged	Community Hall to be renovated at KalammanKoil street	Corporate Social Responsibility (CSR)
22	Open well is damaged and not usable condition	Openwell to be renovated at Pilliyarkoilst and Anthoniar St.	Corporate Social Responsibility (CSR)
23	VAO office is in damged condition	Renovation work of VAO office	Corporate Social Responsibility (CSR)
24	Oorkulam is not maintained	Renovation of OorkulamAnthoniar Street	Corporate Social Responsibility (CSR)/ MGNREGS
25	Koilkulam is not maintained	Renovation of Koilkulam	Corporate Social Responsibility (CSR)
26	Drinking water is needed in the streets for common purpose	India Mark II Hand Pumb, Street wise Two Hand Pumb for 10 streets	SWAJAL SCHEME/

E. ECONOMIC DEVELOPMENT- LIVELIHOOD, AGRICULTURE AND ALLIED ACTIVITIES

1	19.4 HA land is not in usable condition	Fallow Land Development	Land development scheme/ MGNREGS
2	20.4 HA land to be improved for proper irrigation system	Borewells/Tubewells	Fifteenth Finance Commission (FFC)/JJM/MLA CDS/MP LAD
3	Improve the irrigation facilities	Construction of cannal for irrigation purpose Ambalakara street	Corporate Social Responsibility (CSR)/ MGNREGS/Village Panchayat GF

Sl. No	Issues / Problems Identified	Strategies Suggested to overcome the Problems/ Issues	Source of Fund
4	Soil testing not done for 121 farmers	Soil testing to be arranged	
5	Fruit trees to be cultivated	Mango	National Horticulture Mission (NHM)/MGNREGS
6	Fruit trees to be cultivated	Coconut	National Horticulture Mission (NHM)/MGNREGS
7	Fruit trees to be cultivated	Other Fruit crops	National Horticulture Mission (NHM)/MGNREGS
8	Introduce Machineries in Farming activities	Tractors with trailer	Sub Mission on Agricultural Mechanization (SMAM)
9	Introduce Machineries in Farming activities	Power tillers	Sub Mission on Agricultural Mechanization (SMAM)
10	Introduce Machineries in Farming activities	Rotovator	Sub Mission on Agricultural Mechanization (SMAM)
11	Introduce Machineries in Farming activities	Motor sprayer	Sub Mission on Agricultural Mechanization (SMAM)
12	Introduce Machineries in Farming activities	Manual Sprayer	Sub Mission on Agricultural Mechanization (SMAM)
13	Introduce Machineries in Farming activities	Purchase Kubota	Sub Mission on Agricultural Mechanization (SMAM)
14	Introduce livelihood activities	Farming with Cows (1+1)	Dairy Entrepreneurship Development Scheme(DEDS)
15	Introduce livelihood activities	Farming with Buffaloes (1+1)	Dairy Entrepreneurship Development Scheme(DEDS)

Sl. No	Issues / Problems Identified	Strategies Suggested to overcome the Problems/ Issues	Source of Fund
16	Introduce livelihood activities	Commercial Diary (5+5)	Dairy Entrepreneurship Development Scheme(DEDS)
17	Introduce livelihood activities	Fodder Cultivation	Dairy Entrepreneurship Development Scheme(DEDS)/ MGNREGS(PERANNIAL CROPS ONLY)
18	Introduce livelihood activities	Broilers (1000 birds)	PradhanMantri MUDRA Yojana (PMMY)
19	Introduce livelihood activities	Native Chicken farms	PradhanMantri MUDRA Yojana (PMMY)
20	Introduce livelihood activities	Poultry Hatchery	PradhanMantri MUDRA Yojana (PMMY)
21	Introduce livelihood activities	Sheep rearing (10+1)	PradhanMantri MUDRA Yojana (PMMY)
22	Introduce livelihood activities	Goat rearing	PradhanMantri MUDRA Yojana (PMMY)
23	Introduce livelihood activities	Fish Culture	PradhanMantri MUDRA Yojana (PMMY)/ PM Matsyasampadayojana
24	Initiate business activities	Rice Mills - Modernisation	Dairy Entrepreneurship Development Scheme(DEDS)
25	Initiate business activities	Banana Fibre production unit	Dairy Entrepreneurship Development Scheme(DEDS)
26	Initiate business activities	Pulses Processing unit	Dairy Entrepreneurship Development Scheme(DEDS)
27	Initiate business activities	Oil Extraction Unit	Dairy Entrepreneurship Development Scheme(DEDS)

Sl. No	Issues / Problems Identified	Strategies Suggested to overcome the Problems/ Issues	Source of Fund
28	Initiate business activities	Cottage Industries	MAHILA UDAYAM NIDHI (MUN)
29	Initiate business activities	Flour Mills	Dairy Entrepreneurship Development Scheme(DEDS)
30	Initiate business activities	Banana Chips and snack items	Dairy Entrepreneurship Development Scheme(DEDS)
31	Initiate business activities	Banana Powder processing unit	Dairy Entrepreneurship Development Scheme(DEDS)
32	Initiate business activities	Masala Powder production unit	Dairy Entrepreneurship Development Scheme(DEDS)
33	Initiate business activities	Market yards-Paddy purchase centre	National Horticulture Mission (NHM)
34	There is market needed to market the pulses	Sales units for pulses	National Horticulture Mission (NHM)
35	Introducing organic farming	Vermi Composting (150 TPA)	Organic Farming Scheme in Department of Horticulture



CHAPTER - 5



COMPOSITE WATER RESOURCE MANAGEMENT PLAN

A. BASIC INFORMATION

1. SUMMARY OF VILLAGE AREA

1	Name of Village	KONERIRAJAPURAM	
2	Name of Gram Panchayat	KONERIRAJAPURAM	
3	Block, District & State	THIRUVAIYARU, THANJAVUR, TAMILNADU	
4	Geographical area of GP	290 Ha	
5	Latitude* (From To)	10.8825337	To
6	Longitude* (From To)	79.4981003	To
7	Numbers of Habitations in the village	1	
8	Name of catchment** (as per river basin)		
9	Agro-climatic Region*** (Planning Commission)	Deltaic Region of Cauvery River	
10	Agro-climatic Zone*** (NARP)	North Eastern zone	
11	Agro Ecological Sub-Region*** (ICAR)	Eastern Coastal Plains	
12	Annual Average Soil Moisture Content upto 15cm depth (in %) (Source: WRIS/Water Data Online)	33%	
13	Annual Evapo-Transpiration (Source: WRIS/Water Data Online)	734 mm	

2. RAINFALL

SL	Rainfall	Normal Rainfall (mm)	Normal Rainy days (No.)	Normal Onset (Specify week and month)	Normal Cessation (Specify week and month)	Key Observations
1	SW monsoon (June-Sept)	288	89	First week of June	Fourth week of September	88 % of the annual rainfall is received during N-E monsoon season with 84 rainy days in three months; The onset of the rain was in the first week of October and cessation is at fourth week for December. Of total rainy days are during 42% fall in N-E Monsoon season only, 6% in Summer, 52% during S-W monsoon
2	NE Monsoon (Oct-Dec)	663	72	First week of October	Fourth week of December	
3	Winter (Jan-Mar)	29	0	First week of January	Fourth week of March	
4	Summer (Apr-May)	65	11	First week of April	Fourth week of May	
5	Annual	757	171	First week of June	Fourth week of May	

3. SOIL PROFILE (SOURCE: AGRICULTURE CONTINGENCY PLAN FOR DISTRICT

SL	Type of Soil	Presence	Key Observations
1	FINE	197	67.93% soils are fine and 13.45% are in fine loamy in texture, it has low water permeability and water infiltration rate
2	FINE LOAMY	39	
3	None	54	
4			
5			
TOTAL		290	

4. SOIL MOISTURE (%)

SL	Month	Volumetric Soil Moisture (%)	Key Observations
1	Oct-19	44.9	Soil moisture is lowest during Jan to Apr and Oct (<29%) and highest during October and November (more than 37%)
2	Nov-19	45.1	
3	Jan-20	21.1	
4	Feb-20	19.1	
5	Mar-20	18.3	
6	Apr-20	28.8	
7	May-20	31.4	
8	Jul-20	41.8	
9	Aug-20	31.5	
10	Sep-20	43.8	
11	Oct-20	27.0	
12	Nov-20	37.4	
	Oct-19	33	



5. WATER QUALITY PROFILE (SOURCE: EJALSHAKTI.GOV.IN)

Chemical Contaminants (Nos. of Sources with Single Chemical Contaminants)

Iron	Fluoride	Salinity	Nitrate	Arsenic	Key Observations
48	0	0	0	0	No chemical contamination

Bacterial and Other Contaminants (Nos. of Sources with Bacteriological Contaminants)

Faecal Coliform	TDS	Hardness	Chloride	Sulphates	Key Observations
22	402mg/l	0	58mg/l	42mg/l	Bacterial contamination is found

B. WATER HARVESTING AND CONSERVATION

1. INFORMATION OF LAND USE (HA.) (SOURCE: CENSUS 2011)

SL	Classification	Area in Ha	Key Observations
1	Forest Area	0.00	0% forest area
2	Area under Non-Agricultural Uses	61.60	21.26% of non-agricultural uses
3	Barren & Un-cultivable Land Area	0.00	0% barren land
4	Permanent Pastures and Other Grazing Land Area	0.00	0% grazing land
5	Land Under Miscellaneous Tree Crops etc. Area	0.50	0.17% Miscellaneous land
6	Culturable Waste Land Area	0.00	0% culturable waste land
7	Fallows Land other than Current Fallows Area	2.40	0.83% fallows land
8	Current Fallows Area	6.70	2.31% of current fallow land
9	Total Unirrigated Land Area	18.40	6.35% of unirrigated land
10	Area Irrigated by Source	200.10	69.07% of irrigated by source area
TOTAL		289.7	289.7

2. LAND USE DETAIL OF MICRO WATER SHEDS (SOURCE: WATERSHED ATLAS)

S. N	Macro W/s Name	Macro No.	Area (Ha.)	Micro W/s No.	Area (Ha)	Key Observations
1	Vellarputtar	4B1A3	966	g07a	966	1 micro watershed boundaries passes through this village 966 HA (100%)
2						
3						
4	TOTAL				966	

3. WATER RESOURCES (RUNOFF)

Rainfall: 1072 mm				
TYPES OF RUN-OFF	Area (Hect.)	% of Runoff	run-off (Cum)	run-off (Ha.M)
GOOD CATCHMENT AREA	61.6	37.5	3750	23.1
AVERAGE CATCHMENT AREA	0.5	28.1	2810	0.1
BAD CATCHMENT AREA	227.6	18.7	1870	42.6
TOTAL	289.7			65.8

4. CANAL NETWORK (SOURCE: GP/IRRIGATION DEPARTMENT)

S. N.	Type	Length in Village (m)	Type of Use	Key Issues
1	Main Canal	500	-	under 1,2,3 in this section works will be identified with PWD, 2200m length field channes are in the village. Field channels if are de-silted will be useful during good monsson
2	Minor	1700	-	
3	Distributaries	0	-	
4	Water Courses (Field Channels)	0	-	
TOTAL		2200		

5. EXISTING WATER HARVESTING STRUCTURES

S. N.	Name of Structure	No.	Area in Ha	Existing Structures		
				Storage Capacity (Ha.M)	Type of Uses	Key Issues
1	Pond (Talab/ Naadi)	2	1.2	0	irrigation/ domestic	desiltation and strengthening of bunds; reduce the silting through inlet silt traps and sluice and surplus weir repairs:
2	Oorani	0	0	0	-	-
3	MPT	0	0	0	-	-
4	Anicut	0	0	0	-	-
5	Checkdam	0	0	0	-	-
6	Gabion	0	0	0	-	-
7	Gully Plug	0	0	0	-	-
8	Farm Pond	0	0	0	-	-
9	RTRWHS	0	0	0	-	-
10	Tanka	0	0	0	-	-
11	Other (please specify name)	0	0	0	-	-
TOTAL		2.00	1.20	0.00		

C. WATER REQUIREMENT

1. STATUS OF IRRIGATION FACILITIES-SURFACE WATER (SOURCE: CENSUS 2011)

SL	Type	Area Irrigated (Ha)	Available (Months)	Key Issues
1	Canals Area (in Hectares)	188.93	NA	84.98% of the water requirement for irrigation is through surface water; hence surface water harvesting has to be given priority and 15.02% of the water requirement for irrigation through groundwater.
2	Wells/Tube Wells Area (in Hectares)	33.6	NA	
3	Tanks/Lakes Area (in Hectares)	1.2	NA	
4	Waterfall Area (in Hectares)	0	NA	
5	Other Source (specify) Area (in Hectares)	0	NA	
Total		223.73		

2. DETAILS OF DOMESTIC GREY WATER DRAINS

S. N.	Details of existing Drain	Total Length of drain in village (m)	Termination point (water body / Natural Drainage / Open space)	Key Issues
1	Main Street	500	Open Space	500 m length of the grey water drains from main street
2	-	0	-	
3	-	0	-	
4	-	0	-	
5	-	0	-	
6	-	0	-	
Total		500		

3. AGRICULTURE AND WATER RESOURCES

Sl No.	Crop	Irrigated Area (HA)	Rainfed area (HA)	WR (m) - irrigated	WR (m) - Rainfed)	Volume in HaM (Irrigated)	volume in HaM (Rainfed)	Total volume in HaM
1	Paddy	219.63	0	1.5	1	329.445	0	329.445
2	Jowar	1.19	0	0.55	0.5	0.6545	0	0.6545
3	Bajra	0	0	0.4	0.35	0	0	0
4	Maize	0	0	0.6	0.55	0	0	0
5	Ragi	0	0	0.45	0.4	0	0	0
6	Wheat	0	0	0.55	0.45	0	0	0
7	Minor Millets	0	0	0.35	0.3	0	0	0
8	Bengal gram	0	0	0.45	0.4	0	0	0
9	Red gram	0.91	0	0.7	0.65	0.637	0	0.637
11	Other pulses	0	0	0.4	0.35	0	0	0
12	Groundnut	0	0	0.6	0.5	0	0	0
13	Castor	0	0	0.7	0.65	0	0	0
14	Sunflower	0	0	0.6	0.5	0	0	0
15	Soybean	0	0	0.55	0.45	0	0	0
16	Sesamum	5.92	0	0.45	0.35	2.664	0	2.664
17	Mustard	0	0	0.45	0.35	0	0	0
18	Safflower	0	0	0.45	0.35	0	0	0
19	Linseed	0	0	0.5	0.4	0	0	0
20	Niger	0	0	0.4	0.3	0	0	0
21	Sugar cane	0	0	2	1.7	0	0	0

SI No.	Cotton	0	0	0.85	0.75	0	0	0
22	Tobacco	0	0	0.5	0.45	0	0	0
23	Mulberry	0	0	1.2	0.8	0	0	0
24	Mango	17	0	0.6	0.6	10.2	0	10.2
25	Banana	56.51	0	2.2	2.2	124.322	0	124.322
26	Lemon	0	0	0.9	0.9	0	0	0
27	Guava	0.02	0	0.6	0.6	0.012	0	0.012
28	Sapota	0	0	0.5	0.5	0	0	0
29	Pomo granate	0	0	0.6	0.9	0	0	0
30	Papaya	0	0	0.9	0.6	0	0	0
31	Grapes	0	0	0.9	0.9	0	0	0
32	Other fruits	0	0	0.6	0.6	0	0	0
33	Potato	0	0	0.6	0.5	0	0	0
34	Tomato	0	0	0.7	0.7	0	0	0
35	Brinjal	0.24	0	0.7	0.7	0.168	0	0.168
36	Beans	0	0	0.5	0.5	0	0	0
37	Onion	2.02	0	0.6	0.5	1.212	0	1.212
38	Green chillies	0.72	0	0.6	0.6	0.432	0	0.432
39	Cole crops	0	0	0.6	0.6	0	0	0
40	Ladies finger	0	0	0.5	0.5	0	0	0
41	Radish	0	0	0.3	0.3	0	0	0

SI No.	Crop	Irrigated Area (HA)	Rainfed area (HA)	WR (m) - irrigated	WR (m) - Rainfed)	Volume in HaM (Irrigated)	volume in HaM (Rainfed)	Total volume in HaM
42	Carot	0	0	0.4	0.4	0	0	0
43	Water melon	0	0	0.3	0.3	0	0	0
44	Total leafy vegetables	0.58	0	0.3	0.3	0.174	0	0.174
45	Total gourds	0	0	0.4	0.4	0	0	0
46	Other vegetables	2.39	0	0.45	0.45	1.0755	0	1.0755
47	Pepper	0	0	1	1	0	0	0
48	Cardamum	0	0	1	1	0	0	0
49	Tamarind	0	0	0.6	0.6	0	0	0
50	Dry Ginger	0	0	0.9	0.9	0	0	0
51	Turmeric	0	0	0.9	0.9	0	0	0
52	Garlic	0	0	0.6	0.6	0	0	0
53	Dry chilli	0	0	0.5	0.65	0	0	0
54	Coriander	0	0	0.6	0.6	0	0	0
55	Other spices	0	0	0.7	0.7	0	0	0
56	Coconut	12.44	0	0.5	0.5	6.22	0	6.22
57	Arecanut	0.5	0	0.7	0.7	0.35	0	0.35
58	Coffee	0	0	1	1	0	0	0
59	Oil palm	0	0	0.5	0.7	0	0	0
60	Cashew	0	0	0.5	0.5	0	0	0

SI No.	Crop	Irrigated Area (HA)	Rainfed area (HA)	WR (m) - irrigated	WR (m) - Rainfed)	Volume in HaM (Irrigated)	volume in HaM (Rainfed)	Total volume in HaM
61	Other plantation crops (palmyrah)	4.2	0	0.5	0.5	2.1	0	2.1
62	Total flower crops	0	0	0.7	0.7	0	0	0
63	Medicinal plants	9.05	0	0.7	0.7	6.335	0	6.335
64	Aromatic crops	0	0	0.7	0.7	0	0	0
65	Forest	0	0	0.45	0.45	0	0	0
Total		333.32	0			486.001	0	486.001

4. ASSESSMENT OF GREY WATER GENERATION

SL	Waste water generation Source	Per day/unit waste water generation in L	Daily volume of Grey water in L	Annual Grey water in CuM	Key Observations
1	Bathing	15	42120	15373.80	5.12Ha M of grey water is generated in the Gp, need community soak pits and individual soak pits are essential to safely dispose water and backyard gardens with nutritious trees to reuse the water
2	Washing	10	28080	10249.20	
3	Toilet	10	28080	10249.20	
4	Cleaning	5	14040	5124.60	
5	Cooking and cleaning Utensils	5	14040	5124.60	
6	Others	5	14040	5124.60	
Total		50	140400	51246.00	

Annual Grey water generated in HaM

5.12

5. LIVESTOCK AND WATER RESOURCES (SOURCE: DEPT OF ANIMAL HUSBANDRY)

SL	Type of Animal	Numbers	Water Req. (HaM)
1	Cattle (Indigenous)	230	0.84
2	Cattle (Cross breed)	0	0.00
3	Buffaloes	10	0.05
4	Sheep	12	0.00
5	Goat	820	0.30
6	Horses and Camels	0	0.00
7	Pigs	0	0.00
8	Poultry	230	0.00
9	Dogs	40	0.01
10	Rabbits	0	0.00
TOTAL		1342	1.21



D. WATER DEMAND AND WATER BUDGETING

1. WATER DEMAND ESTIMATION (PRIMARY INFORMATION)

SL	Water Users	Total Annual Requirement (HaM)	Requirement met by Gr. Water	Requirement met by S. Water	Key Observations
1	Human	7.69	7.68	0.01	83.52% dependency on all water requirement in the GP is on surface water and 16.47 % of the water requirement depends on ground source
2	Animals	1.21	0.85	0.30	
3	Agriculture	486.00	72.99	413.01	
4	Industry	0.00	0.00	0.00	
5	Other (specify)	0.00	0.00	0.00	
Total		494.90	81.51	413.33	

2. VILLAGE WISE WATER BUDGETING (HA. M)

SL	Water Users	Total Annual Requirement (HaM)	Key Observations
1	Water for Human	7.69	GP is water deficient by 493.9 HaM and available runoff for storage is 65.8 HaM, the village has to harvest the additional runoff of 0.8Ha m. Agriculture is the main consumer of water- specifically for paddy cultivation both in rainfed and wetlands, need to improve the water use efficiency by suitable technologies
2	Water for Agriculture	486.0	
3	Water for Animal	1.21	
4	Water for Industry	0.00	
5	Water for Other Purposes	0.00	
6	Village wise water required (1 to 5)	494.9	
7	Available run-off from rain water	65.8	
8	Harvested Runoff from Water Harvesting Activities	0.0	
9	Potential Harvesting from proposed Interventions	1.0	
10	Total Water harvested	1.0	
11	Water deficiency/Surplus (10-6)	-493.9	

E. CONSOLIDATED PROPOSED ACTIVITIES FOR WATER SECURITY

SL No	Activity	Numbers	Area In Ha
Treatment measures of upper slopes			
1	Afforestation	530	0.66
2	Continous contour trenches (CCT)	0	0
3	Water point	0	0
4	Gabion	0	0
5	Contour Continous Bunds (CCB)	132	0.66
6	Drainage Line Treatment (DLT)	0	0
7	Gully Plugs	0	0
Treatment measures of middle slopes			
8	Loose Stone Check Dam (LSCD)	0	0
9	Mini Percolation Tank (MPT)	0	0
10	Staggerred Contour Trenches (SgCT)	0	0
11	Water Aborption Trench (WAT)	0	0
12	Water Harvesting Structure (WHS)	0	0
13	Silvi-pasture Development	0	0
14	Linear Plantation	0	0
15	Avenue plantation	1011	4042
16	Block Plantation	340	0.43
17	Fencing	0	1.09
18	Grass seeding	0	0

SL No	Activity	Numbers	Area In Ha
	Treatment measures of gentle slopes		
19	Deepening of waterbodies	2	1.2
20	Desiltation of waterbodies	2	1.2
21	Waterbody Bund strengthening	2	0.6
22	Inlet development with silt trap of Waterbodies	2	1.2
23	Surplus/waste weir	0	0
24	Sub surface barriers	0	0
25	Artificial recharge structure	0	0
	Treatment measures for canal network		
26	Repairing outlets, gates & regulators of Canal	0	0
27	Minor repair of cracks in canals	0	0
28	Canal Bed leveling	1	2200
29	CanalBund Plantation	550	2200
30	Irrigation channels	0	0
31	Canal side plantation	0	0
	Treatment measures for farm lands		
32	Composting	2	40.11
33	Farm Bunding	16	40.11
34	Micro Irrigation	14	35.26
35	Construction of farm ponds	50	40.11
36	Construction/renovation open well	0	0
37	Nursery development	0	0
38	Silt application	1	2.42

SL No	Activity	Numbers	Area In Ha
39	Mulching (Community)	9	1765.63
40	Mulching (Individual)	2407	6016
41	Land development	1	2.42
42	Field terracing	0	0
	Drinking water measures		
43	Rooftop Rainwater Harvesting	2	25000
44	Drinking Water Scheme Panghat	0	0
	Grey water management		
45	Drain for Regulating Domestic waste water flow	0	0
46	Wastewater drains	0	0
47	soak pits (Community)	7	737
48	Soak pits (Individual)	74	737
	Livelihoods /NRM activities		
49	Kitchen - Nutri Garden 5 plants per HH	3685	737
50	Cattle Shelters	6	58
51	Goat Sheep Shelters	8	83
52	Fodder development for cattle	6	58
53	Azolla units	6	58
54	Cattle Trough	6	58
55	Poultry shed	1	12
56	Dry land Horticulture/Agro-forestry	8	20
57	Vermi compost	6	58
58	Nutri Garden	1	737

CHAPTER - 6



LOCALISATION OF SUSTAINABLE DEVELOPMENT GOALS (SDGS)

PANCHAYAT DEVELOPMENT GOALS

GOAL 1. END POVERTY IN ALL ITS FORMS EVERYWHERE

- 1.1 Eradicate extreme poverty for all people everywhere
- 1.2 Reduce at least by half the proportion of men, women and children of all ages living in poverty in all its dimensions according to national definitions
- 1.3 Implement appropriate social protection systems and measures for all
- 1.4 Ensure that all men and women, in particular the poor and the vulnerable, have equal rights to economic resources, as well as access to basic services, ownership and control over land and other forms of property, inheritance, natural resources, appropriate new technology and financial services, including microfinance
- 1.5 Build the resilience of the poor and those in vulnerable situations and reduce their exposure and vulnerability to climate-related extreme events and other economic, social and environmental shocks and disasters

GOAL 2. END HUNGER, ACHIEVE FOOD SECURITY AND IMPROVED NUTRITION AND PROMOTE SUSTAINABLE AGRICULTURE

- 2.1 End hunger and ensure access by all people, in particular the poor and people in vulnerable situations, including infants, to safe, nutritious and sufficient food all year round
- 2.2 Double the agricultural productivity and incomes of small-scale food producers, in particular women, indigenous peoples, family farmers, pastoralists and fishers, including through secure and equal access to land, other productive resources and inputs, knowledge, financial services, markets and opportunities for value addition and non-farm employment
- 2.3 Ensure sustainable food production systems and implement resilient agricultural practices that increase productivity and production, that help maintain ecosystems, that strengthen capacity for adaptation to climate change, extreme weather, drought, flooding and other disasters and that progressively improve land and soil quality

GOAL 3. ENSURE HEALTHY LIVES AND PROMOTE WELL-BEING FOR ALL AT ALL AGES

- 3.1 End preventable deaths of newborns and children under 5 years of age
- 3.2 End the epidemics of AIDS, tuberculosis, malaria and neglected tropical diseases and combat hepatitis, water-borne diseases and other communicable diseases
- 3.3 Strengthen the prevention and treatment of substance abuse, including narcotic drug abuse and harmful use of alcohol

- 3.4 Achieve universal health coverage, including financial risk protection, access to quality essential health-care services and access to safe, effective, quality and affordable essential medicines and vaccines for all

GOAL 4. ENSURE INCLUSIVE AND EQUITABLE QUALITY EDUCATION AND PROMOTE LIFELONG LEARNING OPPORTUNITIES FOR ALL

- 4.1 Ensure equal access for all women and men to affordable and quality technical, vocational and tertiary education, including university
- 4.2 Substantially increase the number of youth and adults who have relevant skills, including technical and vocational skills, for employment, decent jobs and entrepreneurship
- 4.3 Eliminate gender disparities in education and ensure equal access to all levels of education and vocational training for the vulnerable, including persons with disabilities, indigenous peoples and children in vulnerable situations
- 4.4 Ensure that all youth and a substantial proportion of adults, both men and women, achieve literacy and numeracy
- 4.5 Ensure that all learners acquire the knowledge and skills needed to promote sustainable development, including, among others, through education for sustainable development and sustainable lifestyles, human rights, gender equality, promotion of a culture of peace and non-violence, global citizenship and appreciation of cultural diversity and of culture's contribution to sustainable development

GOAL 5. ACHIEVE GENDER EQUALITY AND EMPOWER ALL WOMEN AND GIRLS

- 5.1 End all forms of discrimination against all women and girls everywhere
- 5.2 Eliminate all forms of violence against all women and girls in the public and private spheres, including trafficking and sexual and other types of exploitation
- 5.3 Eliminate all harmful practices, such as child, early and forced marriage
- 5.4 Ensure women's full and effective participation and equal opportunities for leadership at all levels of decision-making in political, economic and public life
- 5.5 Undertake reforms to give women equal rights to economic resources, as well as access to ownership and control over land and other forms of property, financial services, inheritance and natural resources, in accordance with national laws
- 5.6 Enhance the use of enabling technology, in particular information and communications technology, to promote the empowerment of women

GOAL 6. ENSURE AVAILABILITY AND SUSTAINABLE MANAGEMENT OF WATER AND SANITATION FOR ALL

- 6.1 Achieve universal and equitable access to safe and affordable drinking water for all
- 6.2 Achieve access to adequate and equitable sanitation and hygiene for all and end open defecation, paying special attention to the needs of women and girls and those in vulnerable situations

- 6.3 Improve water quality by reducing pollution, eliminating dumping and minimizing release of hazardous chemicals and materials, halving the proportion of untreated wastewater and substantially increasing recycling and safe reuse globally
- 6.4 Substantially increase water-use efficiency across all sectors and ensure sustainable withdrawals and supply of freshwater to address water scarcity and substantially reduce the number of people suffering from water scarcity
- 6.5 Implement integrated water resources management at all levels, including through transboundary cooperation as appropriate
- 6.6 Protect and restore water-related ecosystems, including mountains, forests, wetlands, rivers, aquifers and lakes
- 6.7 Support and strengthen the participation of local communities in improving water and sanitation management

GOAL 7. ENSURE ACCESS TO AFFORDABLE, RELIABLE, SUSTAINABLE AND MODERN ENERGY FOR ALL

- 7.1 Ensure universal access to affordable, reliable and modern energy services

GOAL 8. PROMOTE SUSTAINED, INCLUSIVE AND SUSTAINABLE ECONOMIC GROWTH, FULL AND PRODUCTIVE EMPLOYMENT AND DECENT WORK FOR ALL

- 8.1 Achieve higher levels of economic productivity through diversification, technological upgrading and innovation, including through a focus on high-value added and labour-intensive sectors
- 8.2 Promote development-oriented productive activities, decent job creation, entrepreneurship, creativity and innovation, and encourage the formalization and growth of micro-, small- and medium-sized enterprises, including through access to financial services
- 8.3 Achieve full and productive employment and decent work for all women and men, including for young people and persons with disabilities, and equal pay for work of equal value
- 8.4 Substantially reduce the proportion of youth not in employment, education or training
- 8.5 Take immediate and effective measures to eradicate forced labour, end modern slavery and human trafficking and secure the prohibition and elimination of the worst forms of child labour, including recruitment and use of child soldiers, and end child labour in all its forms
- 8.6 Protect labour rights and promote safe and secure working environments for all workers, including migrant workers, in particular women migrants, and those in precarious employment
- 8.7 Devise and implement sustainable tourism that creates jobs and promotes local culture and products

- 8.8 Strengthen the capacity of domestic financial institutions to encourage and expand access to banking, insurance and financial services for all

GOAL 9. BUILD RESILIENT INFRASTRUCTURE, PROMOTE INCLUSIVE AND SUSTAINABLE INDUSTRIALIZATION AND FOSTER INNOVATION

- 9.1 Develop quality, reliable, sustainable and resilient infrastructure at the Panchayat to support economic development and human well-being, with a focus on affordable and equitable access for all
- 9.2 Promote inclusive and sustainable industrialization in Agriculture and Tourism industry
- 9.3 Increase the access of small-scale industrial and other enterprises to financial services, including affordable credit, and their integration into value chains and markets
- 9.4 Significantly increase access to information and communications technology and strive to provide universal and affordable access to the Internet

GOAL 10. REDUCE INEQUALITY

- 10.1 Progressively achieve and sustain income growth of the vulnerable population
- 10.2 Empower and promote the social, economic and political inclusion of all, irrespective of age, sex, disability, race, ethnicity, origin, religion or economic or other status

GOAL 11. MAKE PANCHAYATS AND HUMAN SETTLEMENTS INCLUSIVE, SAFE, RESILIENT AND SUSTAINABLE

- 11.1 Ensure access for all to adequate, safe and affordable housing and basic services
- 11.2 Provide access to safe, affordable, accessible and sustainable transport systems for all, improving road safety, notably by expanding public transport, with special attention to the needs of those in vulnerable situations, women, children, persons with disabilities and older persons
- 11.3 Provide universal access to safe, inclusive and accessible, green and public spaces, in particular for women and children, older persons and persons with disabilities

GOAL 12. ENSURE SUSTAINABLE CONSUMPTION AND PRODUCTION PATTERNS

- 12.1 Achieve the sustainable management and efficient use of natural resources
- 12.2 Achieve the environmentally sound management of chemicals and all wastes throughout their life cycle and significantly reduce their release to air, water and soil in order to minimize their adverse impacts on human health and the environment

-
- 12.3 Substantially reduce waste generation through prevention, reduction, recycling and reuse
-
- 12.4 Ensure that people everywhere have the relevant information and awareness for sustainable development and lifestyles in harmony with nature
-
- 12.5 Develop and implement tools to monitor sustainable development impacts for sustainable tourism that creates jobs and promotes local culture and products

GOAL 13. TAKE URGENT ACTION TO COMBAT CLIMATE CHANGE AND ITS IMPACTS

-
- 13.1 Strengthen resilience and adaptive capacity to climate-related hazards and natural disasters
-
- 13.2 Improve education, awareness-raising and human and institutional capacity on climate change mitigation, adaptation, impact reduction and early warning

GOAL 14. CONSERVE AND SUSTAINABLY USE THE RIVERS AND WATER RESOURCES FOR SUSTAINABLE DEVELOPMENT

-
- 14.1 Prevent and significantly reduce river pollution of all kinds, in particular from land-based activities, including putting debris and nutrient pollution
-
- 14.2 Sustainably manage and protect river and water ecosystems to avoid significant adverse impacts, including by strengthening their resilience, and take action for their restoration in order to achieve healthy and productive water resources.

GOAL 15. PROTECT, RESTORE AND PROMOTE SUSTAINABLE USE OF TERRESTRIAL ECOSYSTEMS, SUSTAINABLY MANAGE FORESTS, COMBAT DESERTIFICATION, AND HALT AND REVERSE LAND DEGRADATION AND HALT BIODIVERSITY LOSS

-
- 15.1 Ensure the conservation, restoration and sustainable use of terrestrial and inland freshwater ecosystems and their services, in particular forests, wetlands, mountains and drylands
-
- 15.2 Promote the implementation of sustainable management of all types of forests, halt deforestation, restore degraded forests and substantially increase afforestation and reforestation
-
- 15.3 Combat desertification, restore degraded land and soil, including land affected by desertification, drought and floods, and strive to achieve a land degradation-neutral world

-
- 15.4 Take urgent and significant action to reduce the degradation of natural habitats, halt the loss of biodiversity and protect and prevent the extinction of threatened species
-
- 15.5 Integrate ecosystem and biodiversity values into local planning, development processes, poverty reduction strategies and accounts
-
- 15.6 Mobilize and significantly increase financial resources from all sources to conserve and sustainably use biodiversity and ecosystems

GOAL 16. PROMOTE PEACEFUL AND INCLUSIVE SOCIETIES FOR SUSTAINABLE DEVELOPMENT, PROVIDE ACCESS TO JUSTICE FOR ALL AND BUILD EFFECTIVE, ACCOUNTABLE AND INCLUSIVE INSTITUTIONS AT ALL LEVELS

-
- 16.1 Promote the rule of law at the national and international levels and ensure equal access to justice for all
-
- 16.2 Substantially reduce corruption and bribery in all their forms
-
- 16.3 Develop effective, accountable and transparent institutions at all levels
-
- 16.4 Ensure responsive, inclusive, participatory and representative decision-making at all levels

GOAL 17. STRENGTHEN THE MEANS OF IMPLEMENTATION AND REVITALIZE THE PARTNERSHIP FOR SUSTAINABLE DEVELOPMENT

Multi-stakeholder partnerships

Enhance the Global Partnership for Sustainable Development, complemented by multi-stakeholder partnerships that mobilize and share knowledge, expertise, technology and financial resources, to support the achievement of the Sustainable Development Goals in all countries, in particular developing countries

Encourage and promote effective public, public-private and civil society partnerships, building on the experience and resourcing strategies of partnerships

Data, monitoring and accountability

Enhance capacity to increase significantly the availability of high-quality, timely and reliable data disaggregated by income, gender, age, race, ethnicity, migratory status, disability, geographic location and other characteristics relevant in national contexts

GOALS SET FOR GP INCLUDING LOCALIZATION OF SDGS

LOCALISATION OF SUSTAINABLE DEVELOPMENT GOALS (SDGS)

SL No	SDG/ PANCHAYAT GOALS	ACTIVITIES TO BE CARRIED OUT	VOLUME OF ACTIVITY
1	SDG-1 - NO POVERTY	FARM MECHANISATION	
	Goal 1. End poverty in all its forms everywhere	Tractors with trailor	1 Nos
	SDG-2 - ZERO HUNGER	Power tillers	1 Nos
	Goal 2. End hunger, achieve food security and improved nutrition and promote sustainable agriculture	Rotovator	1 Nos
	SDG-8 : DECENT WORK AND ECONOMIC GROWTH	Motor sprayer	5 Nos
	Goal 8. Promote sustained, inclusive and sustainable economic growth, full and productive employment and decent work for all	Manual Sprayer	5 NOs
	SDG-10 - REDUCED INEQUALITIES	Purchase Kubota	2 Nos
	Goal 10. Reduce inequality within and among countries	ANIMAL HUSBANDRY - DAIRY	
	SDG-12 - RESPONSIBLE CONSUMPTION AND PRODUCTION	Farming with Cows (1+1)	122 Units
	Goal 12. Ensure sustainable consumption and production patterns	Farming with Buffaloes (1+1)	2 Units
	SDG-16 - PEACE AND JUSTICE STRONG INSTITUTIONS	Commercial Diary (5+5)	5 Units

SL No	SDG/ PANCHAYAT GOALS	ACTIVITIES TO BE CARRIED OUT	VOLUME OF ACTIVITY
	Goal 16. Promote peaceful and inclusive societies for sustainable development, provide access to justice for all and build effective, accountable and inclusive institutions at all levels	Fodder Cultivation	122 Nos
	SDG-17 - PARTNERSHIP FOR THE GOALS	ANIMAL HUSBANDRY - POULTRY	
	Goal 17. Strengthen the means of implementation and revitalize the Global Partnership for Sustainable Development	Broilers (1000 birds)	10 Units
		Native Chicken farms	200 Units
		Poultry Hatchery	2 Units
		ANIMAL HUSBANDRY - SHEEP/ GOAT	
		Sheep rearing (10+1)	5 Units
		Goat rearing	100 Units
		FISHERIES	
		Fish Culture	5 Units
		RURAL INDUSTRIES	
		Rice Mills - Modernisation	2 Nos
		Banana Fibre production unit	5 Nos
		Pulses Processing unit	2 Nos
		Oil Extraction Unit	2 Ns
		Cottage Industries	50 Nos
		Flour Mills	2 Nos
		Banana Chips and snack items	2 Nos
		Banana Chips and snack items	2 Nos

SL No	SDG/ PANCHAYAT GOALS	ACTIVITIES TO BE CARRIED OUT	VOLUME OF ACTIVITY
		Banana Powder processing unit	2 Nos
		Masala Powder production unit	1 Nos
		CONSTRUCTION OF STORAGE FACILITIES	
		Market yards-Paddy purchase centre	1500 Sq.ft
		Sales units for pulses	500 Nos
		Vermi Composting (150 TPA)	1 Nos
		TRAININGS, MEETINGS AND AWARENESS PROGRAMS	VOLUME OF ACTIVITY
		Forming farmers group /club and register new and existing groups with NABARD.	50 Nos
		Nursery raising by poor women's SHGs for social forestry and vegetative cover on the fallow lands on lease (as an additional livelihood option for these SHGs)	5 Nos
		Utilisation of every inch of fallow and under-utilised land by the side of the bank of irrigation canal/ river/large water bodies either through social forestry or with fruit orchard or any other plantation for productive purpose	5 Nos
		Awareness camp with farmers on crop rotation, improvement in soil quality, maximum return, optimum land utilisation etc. (once a year)	5 Nos

SL No	SDG/ PANCHAYAT GOALS	ACTIVITIES TO BE CARRIED OUT	VOLUME OF ACTIVITY
		Training of selected farmers on high yielding good quality seeds and storage at local level for increased production & productivity and assurance of good quality of seeds.	5 Nos
		Training on floriculture or cultivation of medicinal plants & their marketing aspects along with necessary assistance for taking up this activity by SHGs	5 Nos
		Interactive session with extension workers of Agriculture, Horticulture, Fisheries and Forest Departments working at Block/ GP level and progressive farmers on introduction and dissemination of new varieties and alternative practices for improvement in the livelihood opportunities.	5 Nos
		Demonstration of alternative crops like oil seeds, pulses, vegetables and other cash crops (lac, cashew, betel leaf, mulberry, sericulture etc.) in the fields of poor and marginalised farmers.	5 Nos
		Workshop cum awareness camp on bad effects of over-use of chemical fertilizers, promotion of organic manures and IPM for development of environment friendly agricultural practices (twice a year)	10 Nos
		Hand-holding training on mushroom cultivation, vermi-compost culture etc. and marketing and other necessary support to SHGs formed by representatives from poor and marginalised families.	10 Nos

SL No	SDG/ PANCHAYAT GOALS	ACTIVITIES TO BE CARRIED OUT	VOLUME OF ACTIVITY
		Exposure visit to nearby areas for getting an idea on integrating farming and advance agricultural practices with VDC members, farmers and selected SHG members	5 Nos
		Excavation or de-siltation or removal of water hyacinths from irrigation channels/canals/ ponds with people's initiative for improving the scope of irrigation and scientific aquaculture/fish cultivation	5 Nos
		Collection and compilation of key information on Agriculture & Allied Sector at regular intervals (monthly, half-yearly, quarterly and annually)	20 Nos
		Awareness camp with artisans on different government programmes for cottage & small scale industries for their livelihood development	5 Nos
		Training on processing of locally produced off-farm products and value addition to those along with marketing aspects for revival of local industries and expansion of livelihood opportunities.	10 Nos
		Formation of cooperative society with all artisans for improvement of their livelihoods and availing of the facilities of a society	5 Nos
		Skill development and technical training as per local need and demand for expansion of livelihoods in the Industry sector	10 Nos

SL No	SDG/ PANCHAYAT GOALS	ACTIVITIES TO BE CARRIED OUT	VOLUME OF ACTIVITY
		Collection and compilation of key information on the Industry sector at regular intervals (monthly, half-yearly, quarterly and annually)	20 Nos
2	SDG-3 - GOOD HEALTH AND WELLBEING	TRAININGS, MEETINGS AND AWARENESS PROGRAMS	VOLUME OF ACTIVITY
	Goal 3. Ensure healthy lives and promote well-being for all at all ages	Meeting to be conducted regularly for VCPC (Village Child Protection Committee) members	60 Nos
	SDG-17 - PARTNERSHIP FOR THE GOALS	Create awareness to register their child in the Anganwadis and give nutritious food to their children	10 Nos
	Goal 17. Strengthen the means of implementation and revitalize the Global Partnership for Sustainable Development	Create awareness to the Women to register their pregnancy in the local PHC and also for the institutional safe delivery	20 Nos
		Awareness camp with Health workers, Anganwadi workers, midwives, SHG members and community members on Health & Family Welfare, Nutrition and Public Health issues	10 Nos
		Awareness camp on mother & child care issues and nutritional aspects with pregnant women and mothers of 0-2 year children (twice in a year) on pre-natal and post-natal care, timely birth and death registration etc	10 Nos
		Awareness camp on immunization and regular course of Vitamin A for all children	30 Nos

SL No	SDG/ PANCHAYAT GOALS	ACTIVITIES TO BE CARRIED OUT	VOLUME OF ACTIVITY
		Awareness camp with mothers on birth weight of children and regular attendance in AWCs	60 Nos
		Awareness camp on right age of marriage and safe motherhood (twice a year).	10 Nos
		Special financial support for taking patients of accident/emergency/ delivery cases to health centre or hospitals	5 Nos
		Regular health camps with initiative from SHGs	20 Nos
		Special assistance to distressed and poorest households for medical treatment	60 Nos
		Cleaning of roadside harmful weeds e.g. parthenium plants	60 Nos
		Initiative by communities for ensuring access to safe drinking water by regular application of bleaching powder to wells, repairing and maintenance of platforms of tube wells	60 Nos
		Installation/repairing and maintenance of drinking water sources	60Nos
		Awareness camp on environmental upgradation, maintenance of bio-diversity etc.	20 Nos
		Collection/updation and compilation of data and preparation of annual plan for the Public Health Sector for the next year	5 Nos

SL No	SDG/ PANCHAYAT GOALS	ACTIVITIES TO BE CARRIED OUT	VOLUME OF ACTIVITY
		Collection and compilation of key information on Public Health Sector and special diseases at regular intervals	20 Nos
3	SDG-4: QUALITY EDUCATION	ACTIVITIES TO BE CARRIED OUT	VOLUME OF ACTIVITY
	Goal 4. Ensure inclusive and equitable quality education and promote lifelong learning opportunities for all	Anganwadi Centre Building Renovation - ThoppuTheru	1 Nos
	SDG-17 - PARTNERSHIP FOR THE GOALS	Anganwadi Centre Building Renovation - SebastiarMedai	1 Nos
	Goal 17. Strengthen the means of implementation and revitalize the Global Partnership for Sustainable Development	Compound wall construction for Anganwadi	150 meters
		TRAININGS, MEETINGS AND AWARENESS PROGRAMS	
		Awareness camp and workshop on early childhood care & education with guardians, Anganwadi Workers and community members for bringing them to AWC .(Twice a year)	10 Nos
		Monthly visit by Anganwadi Workers and SHG leaders to every household for developing awareness of mothers on early childhood care & education	60 Nos
		Special training for guardians of children under 6 years with special needs.(Physically Challenged)	5 Nos

SL No	SDG/ PANCHAYAT GOALS	ACTIVITIES TO BE CARRIED OUT	VOLUME OF ACTIVITY
		Awareness camp on primary and upper-primary education with drop-out children and their guardians for bringing them back to school (twice a year)	10 Nos
		Special coaching support to the slow learners for their retention in primary and upper-primary education	60 Nos
		Collection of foodgrains and vegetables from neighbor hoods for value addition to the mid-day meal & regular monitoring about its quality	60 Nos
		Awareness camp with teachers, guardians, community members and others on quality education and their respective roles (separately for primary and upper-primary education)	20 Nos
		Tree plantation, fencing, cleaning classrooms etc. for creating enabling environment and cleanliness in school campus separately for primary and upper-primary schools	10 Nos
		Forming Kitchen garden in the school campus	5 Nos
		Organising cultural programme, essay and quiz competition on quality of education in upper-primary and secondary schools	10 Nos
		Prize to a few girls and boys for regular attendance in primary and upper-primary schools	10 Nos

SL No	SDG/ PANCHAYAT GOALS	ACTIVITIES TO BE CARRIED OUT	VOLUME OF ACTIVITY
		Introduction of physical education in primary schools	1 Nos
		Fencing around the boundary of primary schools with community initiative and contribution	5 Nos
		Special coaching for rural youths for guiding them in preparation for appearing in various recruitment examinations	60 NOS
		Special assistance for successful and regular implementation of School Health Programme	10 Nos
		Conducting PTA (Parents Teachers Association) meeting in School	60 Nos
		Conducting PTA (Parents Teachers Association) meeting in Anganwadi	60 Nos
		Collection and compilation of key information on Education Sector at regular intervals (monthly, half-yearly, quarterly and annually)	20 Nos
		Collection/updation and compilation of data and preparation of annual plan for the Education Sector for the next year	5 Nos
4	SDG-5: GENDER EQUALITY	ACTIVITIES TO BE CARRIED OUT	VOLUME OF ACTIVITY
	Goal 5. Achieve gender equality and empower all women and girls	Create awareness to the parents to marry their Children after 21 years.	20 Nos

SL No	SDG/ PANCHAYAT GOALS	ACTIVITIES TO BE CARRIED OUT	VOLUME OF ACTIVITY
	SDG-16 - PEACE AND JUSTICE STRONG INSTITUTIONS	Meeting with Community based organisations on promoting gender equality	20 Nos
	Goal 16. Promote peaceful and inclusive societies for sustainable development, provide access to justice for all and build effective, accountable and inclusive institutions at all levels	Promoting more women entrepreneurs	
	SDG-17 - PARTNERSHIP FOR THE GOALS	Ensuring leadership positions at all levels for women	
	Goal 17. Strengthen the means of implementation and revitalize the Global Partnership for Sustainable Development	TRAININGS, MEETINGS AND AWARENESS PROGRAMS	
		Awareness camp on legal rights of women for their empowerment and eradication of gender discrimination and against child labour (once a year)	5 Nos
		Awareness camp on guidelines of different government schemes and programmes for women	20 Nos
		Special awareness camp on SHG formation and initiative to bring all poor women in SHGs	60 Nos
		Special assistance to distressed and deprived women for providing them with social security and livelihoods support	60 Nos
		Special awareness camps with adolescent girls and young ladies on gender discrimination and women's empowerment	20 Nos

SL No	SDG/ PANCHAYAT GOALS	ACTIVITIES TO BE CARRIED OUT	VOLUME OF ACTIVITY
		Special skill development training and necessary assistance to distressed and marginalised women and families having child labours for their social security and livelihoods enhancement	20 Nos
		Special assistance to SHGs for recognising their active involvement in social development programmes	20 Nos
		Skill development training (subject wise) to those SHG members who remain out of assistance under any regular programme	10 Nos
		Collection and compilation of key information on Women & Child Development Sector at regular intervals (monthly, half-yearly, quarterly and annually)	20 Nos
		Collection/updation and compilation of data and preparation of annual plan for the Women & Child Development Sector for the next year	5 Nos
		Awareness on solving the gender issues at the panchayat level	25 Nos
		Awareness programs on gender equality for both men and women	25 Nos
5	SDG-6 : CLEAN WATER AND SANITATION	ACTIVITIES TO BE CARRIED OUT	VOLUME OF ACTIVITY
	Goal 6. Ensure availability and sustainable management of water and sanitation for all	Vehicle for Waste Collection	2 Nos

SL No	SDG/ PANCHAYAT GOALS	ACTIVITIES TO BE CARRIED OUT	VOLUME OF ACTIVITY
	SDG-16 - PEACE AND JUSTICE STRONG INSTITUTIONS	Construction of Compost Pits	2 Nos
	Goal 16. Promote peaceful and inclusive societies for sustainable development, provide access to justice for all and build effective, accountable and inclusive institutions at all levels	Construction of composit pits for the houses	203 Nos
	SDG-17 - PARTNERSHIP FOR THE GOALS	Drainage construction in 4 streets	4 Nos
	Goal 17. Strengthen the means of implementation and revitalize the Global Partnership for Sustainable Development	Construction of Soak Pits in the Streets	2 Nos
		House holds need clean energy (LPG, Bio-Gas)	185 Nos
		Toilet construction	224 Toilets
		Steps at River bang and formation of link road	1 Nos
		OHT construction for Drinking water 30 thousand liters	1 Nos
		OHT construction for Drinking water 60 thousand liters	1 Nos
6	SDG-7 : AFFORDABLE AND CLEAN ENERGY	ACTIVITIES TO BE CARRIED OUT	VOLUME OF ACTIVITY
	Goal 7. Ensure access to affordable, reliable, sustainable and modern energy for all	Solar Light in 8 Streets with 4 posts per street	24 Nos
	SDG-11: Sustainable CITIES AND COMMUNITIES	Establishing Solar Lights to Households	100 Houses
	Goal 11. Make cities and human settlements inclusive, safe, resilient and sustainable		

SL No	SDG/ PANCHAYAT GOALS	ACTIVITIES TO BE CARRIED OUT	VOLUME OF ACTIVITY
	SDG-17 - PARTNERSHIP FOR THE GOALS		
	Goal 17. Strengthen the means of implementation and revitalize the Global Partnership for Sustainable Development		
7	SDG-9 : INDUSTRY, INNOVATION AND INFRASTRUCTURE	ACTIVITIES TO BE CARRIED OUT	VOLUME OF ACTIVITY
	Goal 9. Build resilient infrastructure, promote inclusive and sustainable industrialization and foster innovation	Total metal (Thar) Road (km)	
		AkkaraiPadugai Road - 1100 meters	
		Manathidal Main road to Thoppu street - 300 meters	1400 Meters
	SDG-11: Sustainable CITIES AND COMMUNITIES	Total concrete Road / Street (km)	4000 Meters
	Goal 11. Make cities and human settlements inclusive, safe, resilient and sustainable	No of Pacca Houses	181 Houses
	SDG-16 - PEACE AND JUSTICE STRONG INSTITUTIONS	Solar Light in 10 Streets with 3 posts per street	30 Nos
	Goal 16. Promote peaceful and inclusive societies for sustainable development, provide access to justice for all and build effective, accountable and inclusive institutions at all levels	Establishing Solar Lights to Households	150 Houses
	SDG-17 - PARTNERSHIP FOR THE GOALS	Library Building Construction and infrastructure	1 Nos

SL No	SDG/ PANCHAYAT GOALS	ACTIVITIES TO BE CARRIED OUT	VOLUME OF ACTIVITY
	Goal 17. Strengthen the means of implementation and revitalize the Global Partnership for Sustainable Development	Internet service available in the Village	1 Nos
		No. of CSCs in the Village (Common Service Centre)	1 Nos
		Community hall for Three streets	3 Nos
		Furnitures for the Community Halls	3 Sets
		Ration Shops (Public Distribution System) building renovation	1 Nos
		Construction of Panchayat office Building	1 Nos
		Panchayat Office Equipments of Computer, Printer, UPS , Invertor	1 Set
		Compound wall to Madurai veeran and Vinayagarkoil	650 Meters
		Burial Ground for 3 streets	3 Nos
		Hand pump near Burial grounds	2 Nos
		Cart to Take the Deadbodies to burrial Ground	3 Nos
		Dead body freezer set	1 Nos
		Community Hall to be renovated at KaliammanKoil street	1 Nos
		Openwell to be renovated at Pilliyarkoilst and Anthoniar St.	2 Nos
		Renovation work of VAO office	1 Nos
		Renovation of OorkulamAnthoniar Street	3 Nos
		Renovation of Koilkulam	1 Nos

SL No	SDG/ PANCHAYAT GOALS	ACTIVITIES TO BE CARRIED OUT	VOLUME OF ACTIVITY
		India Mark II Hand Pumb, Street wise Two Hand Pumb for 10 streets	20 Nos
8	SDG-13 - CLIMATE ACTION	ACTIVITIES TO BE CARRIED OUT	VOLUME OF ACTIVITY
	Goal 13. Take urgent action to combat climate change and its impacts	LAND DEVELOPMENT	
	SDG-14 - LIFE BELOW WATER	Fallow Land Development	19.4 HA
	Goal 14. Conserve and sustainably use the oceans, seas and marine resources for sustainable development	WATER RESOURCES	
	SDG-15 - LIFE ON LAND	Borewells/Tubewells	92 Nos
	Goal 15. Protect, restore and promote sustainable use of terrestrial ecosystems, sustainably manage forests, combat desertification, and halt and reverse land degradation and halt biodiversity loss	Construction of cannal for irrigation purpose Ambalakara street	3000 Meters
	SDG-17 - PARTNERSHIP FOR THE GOALS	PLANTATION & HORTICULTURE	
	Goal 17. Strengthen the means of implementation and revitalize the Global Partnership for Sustainable Development	Mango	2 HA
		Coconut	5 HA
		Other Fruit crops	1 HA

CHAPTER - 7



RESOURCE ENVELOPE AND ACTIVITIES (SCHEME & SECTOR WISE)

RESOURCE ENVELOPE AND ACTIVITIES (SCHEME & SECTOR WISE)

SL No	Works Suggested by Grama Sabha	Works approved by Village Panchayat	Cost (INR)	Source of Fund
A. Education				
1	Anganwadi Centre Building Renovation - ThoppuTheru	1 Nos	150000	Corporate Social Responsibility (CSR)/MLA CDS/ MGNREGS(NEW ONLY)
2	Anganwadi Centre Building Renovation - SebastiarMedai	1 Nos	150000	Corporate Social Responsibility (CSR)/MLA CDS/ MGNREGS(NEW ONLY)
3	Compound wall construction for Anganwadi	150 meters	450000	Integrated Child Development Scheme (ICDS)
Total (A)			750000	
B. Public Health and Sanitation				
1	Vehicle for Waste Collection	2 Nos	300000	Swachhbharatabhiyan
2	Construction of Compost Pits	2 Nos	200000	MGNREGS
3	Construction of composit pits for the houses	203 Nos	609000	MGNREGS
4	Drainage construction in 4 streets	4 Nos	400000	Fifteenth Finance Commission (FFC)/MGNREGS
5	Construction of Soak Pits in the Streets	2 Nos	14000	MGNREGS
6	House holds need clean energy (LPG, Bio-Gas)	185 Nos	314500	PradhanMantriUjjwalaYojana
7	Toilet construction	224 Toilets	2688000	MGNREGS/SBM (G)
8	Steps at River bang and formation of link road	1 Nos	100000	Corporate Social Responsibility (CSR)/MGNREGS(ROAD FORMATION AND SINGLE LAYER WBM ONLY)/Village Panchayat GF
9	OHT construction for Drinking water 30 thousand liters	1 Nos	700000	Fifteenth Finance Commission (FFC)/JJM/MLA CDS/MP LAD
10	OHT construction for Drinking water 60 thousand liters	1 Nos	1300000	Fifteenth Finance Commission (FFC)/JJM/MLA CDS/MP LAD
Total (B)			6625500	

SL No	Works Suggested by Grama Sabha	Works approved by Village Panchayat	Cost (INR)	Source of Fund
C. Women & Child Development and Social Development				
1	Formation of Kitchen Garden in the houses	500 Houses	250000	Mission for Integrated Development of Horticulture
2	Village Playground Renovation	1 Nos	150000	Khelo India
Total (C)			400000	
D. Infrastructure, Basic Amenities and Miscellaneous				
1	Total metal (Thar) Road (km) AkkaraiPadugai Road - 1100 meters Manathidal Main road to Thoppu street - 300 meters	1400 Meters	3500000	Fifteenth Finance Commission (FFC)/MLA CDS/SCPAR
2	Total concrete Road / Street (km)	4000 Meters	12000000	Fifteenth Finance Commission (FFC)/MLA CDS/SCPAR
3	No of Pacca Houses	181 Houses	49782240	PradhanMantriAwasYojana (PMAY)
4	Solar Light in 10 Streets with 3 posts per street	30 Nos	600000	Fifteenth Finance Commission (FFC)
5	Establishing Solar Lights to Households	150 Houses	1500000	Fifteenth Finance Commission (FFC)
6	Library Building Construction and infrastructure	1 Nos	750000	Member of Parliament Local Area Development Scheme (MPLADS)/MLACDS
7	Internet service available in the Village	1 Nos	100000	Member of Parliament Local Area Development Scheme (MPLADS)
8	No. of CSCs in the Village (Common Service Centre)	1 Nos	300000	Common service centre scheme - National e-governance plan
9	Community hall for Three streets	3 Nos	4500000	Member of Parliament Local Area Development Scheme (MPLADS)/SCPAR/MLA CDS/Scheme for development of community halls by TN Govt/
10	Furnitures for the Community Halls	3 Sets	300000	Scheme for development of community halls by TN Govt/
11	Ration Shops (Public Distribution System) building renovation	1 Nos	100000	Corporate Social Responsibility (CSR)/MLA CDS
12	Construction of Panchayat office Building	1 Nos	150000	Member of Parliament Local Area Development Scheme (MPLADS)/MGNREGS
13	Panchayath Office Equipments of Computer, Printer, UPS , Invertor	1 Set	150000	Member of Parliament Local Area Development Scheme (MPLADS)/Village Panchayat GF
14	Compound wall to Madurai veeran and Vinayagarkoil	650 Meters	1950000	Corporate Social Responsibility (CSR)
15	Burial Ground for 3 streets	3 Nos	900000	MLA CDS/MGNREGS
16	Hand pump near Burial grounds	2 Nos	60000	Corporate Social Responsibility (CSR)

SL No	Works Suggested by Grama Sabha	Works approved by Village Panchayat	Cost (INR)	Source of Fund
17	Cart to Take the Deadbodies to burrial Ground	3 Nos	225000	Assistance for funeral rites scheme (TN Govt) (SC/ST)
18	Dead body freezer set	1 Nos	60000	Assistance for funeral rites scheme (TN Govt) (SC/ST)
19	Community Hall to be renovated at KaliammanKoil street	1 Nos	350000	Corporate Social Responsibility (CSR)
20	Openwell to be renovated at Pilliyarkoilst and Anthoniar St.	2 Nos	100000	Corporate Social Responsibility (CSR)
21	Renovation work of VAO office	1 Nos	150000	Corporate Social Responsibility (CSR)
22	Renovation of OorkulamAnthoniar Street	3 Nos	900000	Corporate Social Responsibility (CSR)/MGNREGS
23	Renovation of Koilkulam	1 Nos	400000	Corporate Social Responsibility (CSR)
24	India Mark II Hand Pumb, Street wise Two Hand Pumb for 10 streets	20 Nos	600000	SWAJAL SCHEME/
Total (D)			71981320	

E. Economic Development- Livelihood, Agriculture and Allied Activities

1	Fallow Land Development	19.4 HA	2037000	Land development scheme/MGNREGS
II WATER RESOURCES				
2	Borewells/Tubewells	92 Nos	11500000	Fifteenth Finance Commission (FFC)/JJM/MLA CDS/MP LAD
3	Construction of cannal for irrigation purpose Ambalakara street	3000 Meters	9000000	Corporate Social Responsibility (CSR)/MGNREGS/Village Panchayat GF
III PLANTATION & HORTICULTURE				
4	Mango	2 HA	350000	National Horticulture Mission (NHM)/MGNREGS
5	Coconut	5 HA	875000	National Horticulture Mission (NHM)/MGNREGS
6	Other Fruit crops	1 HA	200000	National Horticulture Mission (NHM)/MGNREGS
IV FARM MECHANISATION				
7	Tractors with trailor	1 Nos	950000	Sub Mission on Agricultural Mechanization (SMAM)
8	Power tillers	1 Nos	225000	Sub Mission on Agricultural Mechanization (SMAM)
9	Rotovator	1 Nos	200000	Sub Mission on Agricultural Mechanization (SMAM)
10	Motor sprayer	5 Nos	250000	Sub Mission on Agricultural Mechanization (SMAM)
11	Manual Sprayer	5 NOs	25000	Sub Mission on Agricultural Mechanization (SMAM)

SL No	Works Suggested by Grama Sabha	Works approved by Village Panchayat	Cost (INR)	Source of Fund
12	Purchase Kubota	2 Nos	400000	Sub Mission on Agricultural Mechanization (SMAM)
V	ANIMAL HUSBANDRY - DAIRY			
13	Farming with Cows (1+1)	122 Units	13420000	Dairy Entrepreneurship Development Scheme(DEDs)
14	Farming with Buffaloes (1+1)	2 Units	280000	Dairy Entrepreneurship Development Scheme(DEDs)
15	Commercial Diary (5+5)	5 Units	3750000	Dairy Entrepreneurship Development Scheme(DEDs)
16	Fodder Cultivation	122 Nos	1220000	Dairy Entrepreneurship Development Scheme(DEDs)/ MGNREGS(PERANNIAL CROPS ONLY)
VI	ANIMAL HUSBANDRY - POULTRY			
17	Broilers (1000 birds)	10 Units	2800000	PradhanMantri MUDRA Yojana (PMMY)
18	Native Chicken farms	200 Units	2000000	PradhanMantri MUDRA Yojana (PMMY)
19	Poultry Hatchery	2 Units	200000	PradhanMantri MUDRA Yojana (PMMY)
VII	ANIMAL HUSBANDRY - SHEEP/GOAT			
20	Sheep rearing (10+1)	5 Units	300000	PradhanMantri MUDRA Yojana (PMMY)
21	Goat rearing	100 Units	2000000	PradhanMantri MUDRA Yojana (PMMY)
VIII	FISHERIES			
22	Fish Culture	5 Units	1250000	PradhanMantri MUDRA Yojana (PMMY)/ PM Matsyasampadayojana
IX	RURAL INDUSTRIES			
23	Rice Mills - Modernisation	2 Nos	10000000	Dairy Entrepreneurship Development Scheme(DEDs)
24	Banana Fibre production unit	5 Nos	1250000	Dairy Entrepreneurship Development Scheme(DEDs)
25	Pulses Processing unit	2 Nos	5000000	Dairy Entrepreneurship Development Scheme(DEDs)
26	Oil Extraction Unit	2 Ns	2000000	Dairy Entrepreneurship Development Scheme(DEDs)
27	Cottage Industries	50 Nos	12500000	MAHILA UDAYAM NIDHI (MUN)
28	Flour Mills	2 Nos	5000000	Dairy Entrepreneurship Development Scheme(DEDs)
29	Banana Chips and snack items	2 Nos	600000	Dairy Entrepreneurship Development Scheme(DEDs)

SL No	Works Suggested by Grama Sabha	Works approved by Village Panchayat	Cost (INR)	Source of Fund
30	Banana Powder processing unit	2 Nos	6000000	Dairy Entrepreneurship Development Scheme(DEDS)
31	Masala Powder production unit	1 Nos	2500000	Dairy Entrepreneurship Development Scheme(DEDS)
X	CONSTRUCTION OF STORAGE FACILITIES			
32	Market yards-Paddy purchase centre	1500 Sq.ft	3000000	National Horticulture Mission (NHM)
33	Sales units for pulses	500 Nos	1000000	National Horticulture Mission (NHM)
34	Vermi Composting (150 TPA)	1 Nos	650000	Organic Farming Scheme in Department of Horticulture
Total (E)			102732000	
F	Grand Total [F=A+B+C+D+E]		189934740	
Trainings, Meetings and Awareness Programs				
G	Education			
1	Awareness camp and workshop on early childhood care & education with guardians, Anganwadi Workers and community members for bringing them to AWC .(Twice a year)	10 Nos	20000	Will be done in coordination with concerned department officials
2	Monthly visit by Anganwadi Workers and SHG leaders to every household for developing awareness of mothers on early childhood care & education	60 Nos	0	Will be done in coordination with concerned department officials
3	Special training for guardians of children under 6 years with special needs. (Physically Challenged)	5 Nos	0	Will be done in coordination with concerned department officials
4	Awareness camp on primary and upper-primary education with drop-out children and their guardians for bringing them back to school (twice a year)	10 Nos	0	Will be done in coordination with concerned department officials
5	Special coaching support to the slow learners for their retention in primary and upper-primary education	60 Nos	60000	Will be done in coordination with concerned department officials
6	Collection of foodgrains and vegetables from neighbor hoods for value addition to the mid-day meal & regular monitoring about its quality	60 Nos	0	Will be done in coordination with concerned department officials
7	Awareness camp with teachers, guardians, community members and others on quality education and their respective roles (separately for primary and upper-primary education)	20 Nos	40000	Will be done in coordination with concerned department officials
8	Tree plantation, fencing, cleaning classrooms etc. for creating enabling environment and cleanliness in school campus separately for primary and upper-primary schools	10 Nos	100000	MGNREGS(Plantation alone)

SL No	Works Suggested by Grama Sabha	Works approved by Village Panchayat	Cost (INR)	Source of Fund
9	Forming Kitchen garden in the school campus	5 Nos	5000	NRLM
10	Organising cultural programme, essay and quiz competition on quality of education in upper-primary and secondary schools	10 Nos	50000	Will be done in coordination with concerned department officials
11	Prize to a few girls and boys for regular attendance in primary and upper-primary schools	10 Nos	50000	Will be done in coordination with concerned department officials
12	Introduction of physical education in primary schools	1 Nos	0	Will be done in coordination with concerned department officials
13	Fencing around the boundary of primary schools with community initiative and contribution	5 Nos	100000	Will be done in coordination with concerned department officials
14	Special coaching for rural youths for guiding them in preparation for appearing in various recruitment examinations	60 NOS	60000	Will be done in coordination with concerned department officials
15	Special assistance for successful and regular implementation of School Health Programme	10 Nos	0	Will be done in coordination with concerned department officials
16	Conducting PTA (Parents Teachers Association) meeting in School	60 Nos	60000	Will be done in coordination with concerned department officials
17	Conducting PTA (Parents Teachers Association) meeting in Anganwadi	60 Nos	30000	Will be done in coordination with concerned department officials
18	Collection and compilation of key information on Education Sector at regular intervals (monthly, half-yearly, quarterly and annually)	20 Nos	0	Will be done in coordination with concerned department officials
19	Collection/updatationand compilation of data and preparation of annual plan for the Education Sector for the next year	5 Nos	0	Will be done in coordination with concerned department officials
Total (G)		0	575000	

H. Public Health and Sanitation

20	Awareness camp with Health workers, Anganwadi workers, midwives, SHG members and community members on Health & Family Welfare, Nutrition and Public Health issues	10 Nos	10000	Poshanabhiyan
21	Awareness camp on mother & child care issues and nutritional aspects with pregnant women and mothers of 0-2 year children (twice in a year) on pre-natal and post-natal care, timely birth and death registration etc	10 Nos	0	Poshanabhiyan

SL No	Works Suggested by Grama Sabha	Works approved by Village Panchayat	Cost (INR)	Source of Fund
22	Awareness camp on immunization and regular course of Vitamin A for all children	30 Nos	0	Will be done in coordination with concerned department officials
23	Awareness camp with mothers on birth weight of children and regular attendance in AWCs	60 Nos	60000	Will be done in coordination with concerned department officials
24	Awareness camp on right age of marriage and safe motherhood (twice a year).	10 Nos	0	Will be done in coordination with concerned department officials
25	Special financial support for taking patients of accident/emergency/delivery cases to health centre or hospitals	5 Nos	100000	Will be done in coordination with concerned department officials
26	Regular health camps with initiative from SHGs	20 Nos	100000	Will be done in coordination with concerned department officials
27	Special assistance to distressed and poorest households for medical treatment	60 Nos	0	Will be done in coordination with concerned department officials
28	Cleaning of roadside harmful weeds e.g. parthenium plants	60 Nos	60000	Will be done in coordination with concerned department officials
29	Initiative by communities for ensuring access to safe drinking water by regular application of bleaching powder to wells, repairing and maintenance of platforms of tube wells	60 Nos	60000	Will be done in coordination with concerned department officials
30	Installation/repairing and maintenance of drinking water sources	60Nos	120000	Will be done in coordination with concerned department officials
31	Awareness camp on environmental upgradation, maintenance of bio-diversity etc.	20 Nos	0	Will be done in coordination with concerned department officials
32	Collection/updation and compilation of data and preparation of annual plan for the Public Health Sector for the next year	5 Nos	0	Will be done in coordination with concerned department officials
33	Collection and compilation of key information on Public Health Sector and special diseases at regular intervals	20 Nos	0	Will be done in coordination with concerned department officials
Total (H)		0	510000	

I. Women & Child Development and Social Development

34	Meeting to be conducted VCPC (Village Child Protection Committee)	60 Nos	60000	Will be done in coordination with concerned department officials
----	---	--------	-------	--

SL No	Works Suggested by Grama Sabha	Works approved by Village Panchayat	Cost (INR)	Source of Fund
35	Create awareness to the parents to marry their Children after 18 years completed	20 Nos	0	Will be done in coordination with concerned department officials
36	Create awareness to register their child in the Anganwadis and give nutritious food to their children	10 Nos	0	Poshanabhiyan
37	Create awareness to the Women to register their pregnancy in the local PHC and also for the institutional safe delivery	20 Nos	0	Will be done in coordination with concerned department officials
38	Meeting with Community based organisations	20 Nos	20000	
39	Awareness camp on legal rights of women for their empowerment and eradication of gender discrimination and against child labour (once a year)	5 Nos	0	Will be done in coordination with concerned department officials
40	Awareness camp on guidelines of different government schemes and programmes for women	20 Nos	20000	Will be done in coordination with concerned department officials
41	Special awareness camp on SHG formation and initiative to bring all poor women in SHGs	60 Nos	0	Will be done in coordination with concerned department officials
42	Special assistance to distressed and deprived women for providing them with social security and livelihoods support	60 Nos	0	Will be done in coordination with concerned department officials
43	Special awareness camps with adolescent girls and young ladies on gender discrimination and women's empowerment	20 Nos	40000	Will be done in coordination with concerned department officials
44	Special skill development training and necessary assistance to distressed and marginalised women and families having child labours for their social security and livelihoods enhancement	20 Nos	200000	Will be done in coordination with concerned department officials
45	Special assistance to SHGs for recognising their active involvement in social development programmes	20 Nos	100000	Will be done in coordination with concerned department officials
46	Skill development training (subject wise) to those SHG members who remain out of assistance under any regular programme	10 Nos	100000	Will be done in coordination with concerned department officials
47	Collection and compilation of key information on Women & Child Development Sector at regular intervals (monthly, half-yearly, quarterly and annually)	20 Nos	0	Will be done in coordination with concerned department officials
48	Collection/updation and compilation of data and preparation of annual plan for the Women & Child Development Sector for the next year	5 Nos	0	Will be done in coordination with concerned department officials
Total (I)		0	540000	

SL No	Works Suggested by Grama Sabha	Works approved by Village Panchayat	Cost (INR)	Source of Fund
J. Economic Development- Livelihood, Agriculture and Allied Activities				
49	Forming farmers group /club and register new and existing groups with NABARD.	50 Nos	0	
50	Nursery raising by poor women's SHGs for social forestry and vegetative cover on the fallow lands on lease (as an additional livelihood option for these SHGs)	5 Nos	100000	MGNREGS
51	Utilisation of every inch of fallow and under-utilised land by the side of the bank of irrigation canal/river/large water bodies either through social forestry or with fruit orchard or any other plantation for productive purpose	5 Nos	250000	MGNREGS
52	Awareness camp with farmers on crop rotation, improvement in soil quality, maximum return, optimum land utilisation etc. (once a year)	5 Nos	50000	National food security mission
53	Training of selected farmers on high yielding good quality seeds and storage at local level for increased production & productivity and assurance of good quality of seeds.	5 Nos	625000	Development and Strengthening of Infrastructure Facilities for Production and Distribution of Quality Seeds scheme
54	Training on floriculture or cultivation of medicinal plants & their marketing aspects along with necessary assistance for taking up this activity by SHGs	5 Nos	750000	Will be done in coordination with concerned department officials
55	Interactive session with extension workers of Agriculture, Horticulture, Fisheries and Forest Departments working at Block/GP level and progressive farmers on introduction and dissemination of new varieties and alternative practices for improvement in the livelihood opportunities.	5 Nos	50000	Will be done in coordination with concerned department officials
56	Demonstration of alternative crops like oil seeds, pulses, vegetables and other cash crops (lac, cashew, betel leaf, mulberry, sericulture etc.) in the fields of poor and marginalised farmers.	5 Nos	125000	Integrated scheme of Oilseeds, pulses, Oilpalm, Maize
57	Workshop cum awareness camp on bad effects of over-use of chemical fertilizers, promotion of organic manures and IPM for development of environment friendly agricultural practices (twice a year)	10 Nos	1500000	Paramparagatkrishevikasyojana
58	Hand-holding training on mushroom cultivation, vermi-compost culture etc. and marketing and other necessary support to SHGs formed by representatives from poor and marginalised families.	10 Nos	250000	Will be done in coordination with concerned department officials
59	Exposure visit to nearby areas for getting an idea on integrating farming and advance agricultural practices with GUS members, farmers and selected SHG members	5 Nos	100000	Will be done in coordination with concerned department officials

SL No	Works Suggested by Grama Sabha	Works approved by Village Panchayat	Cost (INR)	Source of Fund
60	Excavation or de-siltation or removal of water hyacinths from irrigation channels/canals/ponds with people's initiative for improving the scope of irrigation and scientific aquaculture/fish cultivation	5 Nos	1000000	CSR/MGNREGS
61	Collection and compilation of key information on Agriculture & Allied Sector at regular intervals (monthly, half-yearly, quarterly and annually)	20 Nos	0	Will be done in coordination with concerned department officials
62	Awareness camp with artisans on different government programmes for cottage & small scale industries for their livelihood develop	5 Nos	75000	Will be done in coordination with concerned department officials
63	Training on processing of locally produced off-farm products and value addition to those along with marketing aspects for revival of local industries and expansion of livelihood opportunities.	10 Nos	250000	Will be done in coordination with concerned department officials
64	Formation of cooperative society with all artisans for improvement of their livelihoods and availing of the facilities of a society	5 Nos	0	Will be done in coordination with concerned department officials
65	Skill development and technical training as per local need and demand for expansion of livelihoods in the Industry sector	10 Nos	1500000	Will be done in coordination with concerned department officials
66	Collection and compilation of key information on the Industry sector at regular intervals (monthly, half-yearly, quarterly and annually)	20 Nos	0	Will be done in coordination with concerned department officials
Total (J)			6625000	
K	Grand Total [K=G+H+I+J]		8250000	
Budget Total [F + K]			198184740	

CHAPTER - 8



ANNUAL PLAN AND PERSPECTIVE PLAN ALONG WITH PRIORITIZATION OF ACTIVITIES

ANNUAL PLAN AND PERSPECTIVE PLAN ALONG WITH PRIORITIZATION OF ACTIVITIES

SI No.	Activities to be Carried out	Source of Fund	Total Budget		Year - I		Year - II		Year - III		Year - IV		Year - V	
			Unit	Amount (INR)	Unit	Amount (INR)	Unit	Amount (INR)	Unit	Amount (INR)	Unit	Amount (INR)	Unit	Amount (INR)
A. EDUCATION														
1	Anganwadi Centre Building Renovation - ThoppuTheru	Corporate Social Responsibility (CSR)/MLA CDS/MGNREGS(NEW ONLY)	1	150000	1	150000		0		0		0		0
2	Anganwadi Centre Building Renovation - SebastiarMedai	Corporate Social Responsibility (CSR)/MLA CDS/MGNREGS(NEW ONLY)	1	150000	1	150000		0		0		0		0
3	Compound wall construction for Anganwadi	Integrated Child Development Scheme (ICDS)	150	450000	0	0	150	450000	0	0		0		0
TOTAL (A)				750000		300000		450000		0		0		0
B. PUBLIC HEALTH AND SANITATION														
1	Vehicle for Waste Collection	Swachhbharatabhiyan	2	300000	2	300000	0	0		0	0	0	0	0
2	Construction of Compost Pits	MGNREGS	2	200000	2	200000		0		0	0	0	0	0
3	Construction of composit pits for the houses	MGNREGS	203	609000	40	120000	40	120000	40	120000	40	120000	43	129000
4	Drainage construction in 4 streets	Fifteenth Finance Commission (FFC)/ MGNREGS	4	400000	2	200000	2	200000	0	0	0	0	0	0
5	Construction of Soak Pits in the Streets	MGNREGS	2	14000	2	14000	0	0		0	0	0	0	0
6	House holds need clean energy (LPG, Bio-Gas)	PradhanMantriUjjwalaYojana	185	314500	60	102000	60	102000	65	110500	0	0	0	0
7	Toilet construction	MGNREGS/SBM (G)	224	2688000	40	480000	40	480000	60	720000	40	480000	44	528000
8	Steps at River bang and formation of link road	Corporate Social Responsibility (CSR) / MGNREGS (ROAD FORMATION AND SINGLE LAYER WBM ONLY) / Village Panchayat GF	1	100000	0	0	0	0	1	100000		0		0

Sl No.	Activities to be Carried out	Source of Fund	Total Budget		Year - I		Year - II		Year - III		Year - IV		Year - V	
			Unit	Amount (INR)	Unit	Amount (INR)	Unit	Amount (INR)	Unit	Amount (INR)	Unit	Amount (INR)	Unit	Amount (INR)
9	OHT construction for Drinking water 30 thousand liters	Fifteenth Finance Commission (FFC)/JJM/MLA CDS/MP LAD	1	700000	0	0	1	700000		0		0		0
10	OHT construction for Drinking water 60 thousand liters	Fifteenth Finance Commission (FFC)/JJM/MLA CDS/MP LAD	1	1300000					0	0	1	1300000		0
Total (B)				6625500		1416000		1602000		1050500		1900000		657000
C. WOMEN & CHILD DEVELOPMENT AND SOCIAL DEVELOPMENT														
1	Formation of Kitchen Garden in the houses	Mission for Integrated Development of Horticulture	500	250000	500	250000	0	0		0		0		0
2	Village Playground Renovation	Khelo India	1	150000	1	150000		0		0		0		0
Total (C)				400000		400000		0		0		0		0
D. INFRASTRUCTURE, BASIC AMENITIES AND MISCELLANEOUS														
1	Total metal (Thar) Road (km) AkkaraiPadugai Road - 1100 meters Manathidal Main road to Thoppu street - 300 meters	Fifteenth Finance Commission (FFC)/MLA CDS/SCPAR	1400	3500000	0	0	1100	2750000	300	750000	0	0	0	0
2	Total concrete Road / Street (km)	Fifteenth Finance Commission (FFC)/MLA CDS/SCPAR	4000	12000000	1000	3000000	1000	3000000	1000	3000000	1000	3000000	0	0
3	No of Pacca Houses	PradhanMantriAwasYojana (PMAY)	181	49782240	40	11001600	40	11001600	40	11001600	40	11001600	21	5775840
4	Solar Light in 10 Streets with 3 posts per street	Fifteenth Finance Commission (FFC)	30	600000	12	240000	12	240000	6	120000	0	0	0	0
5	Establishing Solar Lights to Households	Fifteenth Finance Commission (FFC)	150	1500000	30	300000	30	300000	30	300000	30	300000	30	300000
6	Library Building Construction and infrastructure	Member of Parliament Local Area Development Scheme (MPLADS)/MLACDS	1	750000	1	750000	0	0		0	0	0		0

Sl No.	Activities to be Carried out	Source of Fund	Total Budget		Year - I		Year - II		Year - III		Year - IV		Year - V	
			Unit	Amount (INR)	Unit	Amount (INR)	Unit	Amount (INR)	Unit	Amount (INR)	Unit	Amount (INR)	Unit	Amount (INR)
7	Internet service available in the Village	Member of Parliament Local Area Development Scheme (MPLADS)	1	100000		0		0		0		0		0
8	No. of CSCs in the Village (Common Service Centre)	Common service centre scheme - National e-governance plan	1	300000	1	300000		0		0		0		0
9	Community hall for Three streets	Member of Parliament Local Area Development Scheme (MPLADS)/SCPAR/ MLA CDS/Scheme for development of community halls by TN Govt/	3	4500000	0	0	1	1500000	1	1500000	1	1500000		0
10	Furnitures for the Community Halls	Scheme for development of community halls by TN Govt/	3	300000	0	0	1	100000	1	100000	1	100000		0
11	Ration Shops (Public Distribution System) building renovation	Corporate Social Responsibility (CSR)/MLA CDS	1	100000		0	1	100000		0	1	100000		0
12	Construction of Panchayat office Building	Member of Parliament Local Area Development Scheme (MPLADS)/MGNREGS	1	150000	1	150000		0		0		0		0
13	Panchayath Office Equipments of Computer, Printer, UPS , Invertor	Member of Parliament Local Area Development Scheme (MPLADS)/Village Panchayat GF	1	150000	1	150000		0		0		0		0
14	Compound wall to Madurai veeran and Vinayagarkoil	Corporate Social Responsibility (CSR)	650	1950000	300	900000	350	1050000		0		0		0
15	Burial Ground for 3 streets	MLA CDS/MGNREGS	3	900000	1	300000	1	300000	1	300000	0	0	0	0
16	Hand pump near Burial grounds	Corporate Social Responsibility (CSR)	2	60000	1	30000	1	30000	1	30000	0	0	0	0
17	Cart to Take the Deadbodies to burrial Ground	Assistance for funeral rites scheme (TN Govt) (SC/ST)	3	225000	2	150000	1	75000	0	0	0	0	0	0
18	Dead body freezer set	Assistance for funeral rites scheme (TN Govt) (SC/ST)	1	60000	1	60000		0		0		0		0

Sl No.	Activities to be Carried out	Source of Fund	Total Budget		Year - I		Year - II		Year - III		Year - IV		Year - V	
			Unit	Amount (INR)	Unit	Amount (INR)	Unit	Amount (INR)	Unit	Amount (INR)	Unit	Amount (INR)	Unit	Amount (INR)
19	Community Hall to be renovated at KaliammanKoil street	Corporate Social Responsibility (CSR)	1	350000	1	350000	0	0	0	0	0	0	0	0
20	Openwell to be renovated at Pilliyarkoilst and Anthoniar St.	Corporate Social Responsibility (CSR)	2	100000	0	0	1	50000	1	50000	0	0	0	0
21	Renovation work of VAO office	Corporate Social Responsibility (CSR)	1	150000	0	0	1	150000	0	0	0	0	0	0
22	Renovation of OorkulamAnthoniar Street	Corporate Social Responsibility (CSR)/ MGNREGS	3	900000	2	600000	1	300000	0	0	0	0	0	0
23	Renovation of Koilkulam	Corporate Social Responsibility (CSR)	1	400000	1	400000	0	0	0	0	0	0	0	0
24	India Mark II Hand Pumb, Street wise Two Hand Pumb for 10 streets	SWAJAL SCHEME/	20	600000	10	300000	10	300000	0	0	0	0	0	0
Total (D)				79427240		18981600		21246600		17151600		16001600		6075840
E. Economic Development- Livelihood, Agriculture and Allied Activities														
I	LAND DEVELOPMENT					0		0		0		0		0
1	Fallow Land Development	Land development scheme/ MGNREGS	19.4	2037000	4	420000	4	420000	4	420000	4	420000	3.4	357000
II	WATER RESOURCES					0		0		0		0		0
2	Borewells/Tubewells	Fifteenth Finance Commission (FFC)/JJM/MLA CDS/MP LAD	92	11500000	20	2500000	20	2500000	20	2500000	20	2500000	12	1500000
3	Construction of cannal for irrigation purpose	Corporate Social Responsibility (CSR)/ MGNREGS/Village Panchayat GF	3000	9000000	600	1800000	600	1800000	600	1800000	600	1800000	600	1800000
III	PLANTATION & HORTICULTURE													
4	Mango	National Horticulture Mission (NHM)/MGNREGS	2	350000	1	175000	1	175000	0	0	0	0	0	0
5	Coconut	National Horticulture Mission (NHM)/MGNREGS	5	875000	2	350000	3	525000	0	0	0	0	0	0

SI No.	Activities to be Carried out	Source of Fund	Total Budget		Year - I		Year - II		Year - III		Year - IV		Year - V	
			Unit	Amount (INR)	Unit	Amount (INR)	Unit	Amount (INR)	Unit	Amount (INR)	Unit	Amount (INR)	Unit	Amount (INR)
6	Other Fruit crops	National Horticulture Mission (NHM)/MGNREGS	1	200000	0.5	100000	0.5	100000	0	0	0	0	0	0
IV	FARM MECHANISATION													
7	Tractors with trailer	Sub Mission on Agricultural Mechanization (SMAM)	1	950000	1	950000		0	0	0	0	0	0	0
8	Power tillers	Sub Mission on Agricultural Mechanization (SMAM)	1	225000	1	225000		0	0	0	0	0	0	0
9	Rotovator	Sub Mission on Agricultural Mechanization (SMAM)	1	200000	1	200000		0	0	0	0	0	0	0
10	Motor sprayer	Sub Mission on Agricultural Mechanization (SMAM)	5	250000	5	250000		0	0	0	0	0	0	0
11	Manual Sprayer	Sub Mission on Agricultural Mechanization (SMAM)	5	25000	5	25000		0	0	0	0	0	0	0
12	Purchase Kubota	Sub Mission on Agricultural Mechanization (SMAM)	2	400000	2	400000		0	0	0	0	0	0	0
V	ANIMAL HUSBANDRY - DAIRY													
13	Farming with Cows (1+1)	Dairy Entrepreneurship Development Scheme(DEDS)	122	13420000	50	5500000	62	6820000	0	0	0	0	0	0
14	Farming with Buffaloes (1+1)	Dairy Entrepreneurship Development Scheme(DEDS)	2	280000	1	140000	1	140000		0	0	0	0	0
15	Commercial Diary (5+5)	Dairy Entrepreneurship Development Scheme(DEDS)	5	3750000	3	2250000	2	1500000	0	0	0	0	0	0
16	Fodder Cultivation	Dairy Entrepreneurship Development Scheme(DEDS)/ MGNREGS(PERANNIAL CROPS ONLY)	122	1220000	50	500000	62	620000	0	0	0	0	0	0

Sl No.	Activities to be Carried out	Source of Fund	Total Budget		Year - I		Year - II		Year - III		Year - IV		Year - V	
			Unit	Amount (INR)	Unit	Amount (INR)	Unit	Amount (INR)	Unit	Amount (INR)	Unit	Amount (INR)	Unit	Amount (INR)
VI	ANIMAL HUSBANDRY - POULTRY		0		0		0		0		0			
17	Broilers (1000 birds)	PradhanMantri MUDRA Yojana (PMMY)	10	2800000	2	560000	4	1120000	4	1120000	0	0	0	0
18	Native Chicken farms	PradhanMantri MUDRA Yojana (PMMY)	200	2000000	50	500000	50	500000	50	500000	50	500000	0	0
19	Poultry Hatchery	PradhanMantri MUDRA Yojana (PMMY)	2	200000	1	100000	1	100000		0	0	0		0
VII	ANIMAL HUSBANDRY - SHEEP/ GOAT	0		0		0		0		0		0		
20	Sheep rearing (10+1)	PradhanMantri MUDRA Yojana (PMMY)	5	300000	2	120000	2	120000	1	60000	0	0		0
21	Goat rearing	PradhanMantri MUDRA Yojana (PMMY)	100	2000000	20	400000	20	400000	20	400000	20	400000	20	400000
VIII	FISHERIES			0		0		0		0		0		0
22	Fish Culture	PradhanMantri MUDRA Yojana (PMMY)/ PM Matsyasampadayojana	5	1250000	1	250000	2	500000	2	500000	0	0		0
IX	ALLIED ACTIVITIES			0		0		0		0		0		0
23	Rice Mills - Modernisation	Dairy Entrepreneurship Development Scheme(DEDS)	2	10000000		0	1	5000000		0	1	5000000		0
24	Banana Fibre production unit	Dairy Entrepreneurship Development Scheme(DEDS)	5	1250000	2	500000	1	250000	1	250000	1	250000	0	0
25	Pulses Processing unit	Dairy Entrepreneurship Development Scheme(DEDS)	2	5000000	1	2500000	1	2500000		0	0	0		0
26	Oil Extraction Unit	Dairy Entrepreneurship Development Scheme(DEDS)	2	2000000		0	1	1000000	1	1000000	0	0	0	0
27	Cottage Industries	MAHILA UDAYAM NIDHI (MUN)	50	12500000	10	2500000	10	2500000	15	3750000	10	2500000	5	1250000

SI No.	Activities to be Carried out	Source of Fund	Total Budget		Year - I		Year - II		Year - III		Year - IV		Year - V		
			Unit	Amount (INR)	Unit	Amount (INR)	Unit	Amount (INR)	Unit	Amount (INR)	Unit	Amount (INR)	Unit	Amount (INR)	
28	Flour Mills	Dairy Entrepreneurship Development Scheme(DEDS)	2	5000000	1	2500000	0	1	2500000	0	0	0	0	0	
29	Banana Chips and snack items	Dairy Entrepreneurship Development Scheme(DEDS)	2	600000	1	300000	1	300000	0	0	0	0	0	0	
30	Banana Powder processing unit	Dairy Entrepreneurship Development Scheme(DEDS)	2	6000000	1	3000000	1	3000000	0	0	0	0	0	0	
31	Masala Powder production unit	Dairy Entrepreneurship Development Scheme(DEDS)	1	2500000	0	0	0	1	2500000	0	0	0	0	0	
X	CONSTRUCTION OF STORAGE FACILITIES			0	0	0	0	0	0	0	0	0	0	0	
32	Market yards-Paddy purchase centre	National Horticulture Mission (NHM)	1500	3000000	0	1500	3000000	0	0	0	0	0	0	0	
33	Sales units for pulses	National Horticulture Mission (NHM)	500	1000000	500	1000000	0	0	0	0	0	0	0	0	
34	Vermi Composting (150 TPA)	Organic Farming Scheme in Department of Horticulture	1	650000	1	650000	0	0	0	0	0	0	0	0	
Total (E)				102732000		30665000		34890000		17300000		13370000		5307000	
F	Grand Total [F=A+B+C+D+E]				189934740		51762600		58188600		35502100		31271600		12039840

Trainings, Meetings and Awareness Programs

G. Education

1	Awareness camp and workshop on early childhood care & education with guardians, Anganwadi Workers and community members for bringing them to AWC .(Twice a year)	Will be done in coordination with concerned department officials	10	20000	2	4000	2	4000	2	4000	2	4000	2	4000
---	--	--	----	-------	---	------	---	------	---	------	---	------	---	------

SI No.	Activities to be Carried out	Source of Fund	Total Budget		Year - I		Year - II		Year - III		Year - IV		Year - V	
			Unit	Amount (INR)	Unit	Amount (INR)	Unit	Amount (INR)	Unit	Amount (INR)	Unit	Amount (INR)	Unit	Amount (INR)
2	Monthly visit by Anganwadi Workers and SHG leaders to every household for developing awareness of mothers on early childhood care & education	Will be done in coordination with concerned department officials	60	0	12	0	12	0	12	0	12	0	12	0
3	Special training for guardians of children under 6 years with special needs.(Physically Challenged)	Will be done in coordination with concerned department officials	5	0	1	0	1	0	1	0	1	0	1	0
4	Awareness camp on primary and upper-primary education with drop-out children and their guardians for bringing them back to school (twice a year)	Will be done in coordination with concerned department officials	10	0	2	0	2	0	2	0	2	0	2	0
5	Special coaching support to the slow learners for their retention in primary and upper-primary education	Will be done in coordination with concerned department officials	60	60000	12	12000	12	12000	12	12000	12	12000	12	12000
6	Collection of foodgrains and vegetables from neighbourhoods for value addition to the mid-day meal & regular monitoring about its quality	Will be done in coordination with concerned department officials	60	0	12	0	12	0	12	0	12	0	12	0
7	Awareness camp with teachers, guardians, community members and others on quality education and their respective roles (separately for primary and upper-primary education)	Will be done in coordination with concerned department officials	20	40000	4	8000	4	8000	4	8000	4	8000	4	8000
8	Tree plantation, fencing, cleaning classrooms etc. for creating enabling environment and cleanliness in school campus separately for primary and upper-primary schools	MGNREGS(Plantation alone)	10	100000	2	20000	2	20000	2	20000	2	20000	2	20000
9	Forming Kitchen garden in the school campus	NRLM	5	5000	1	1000	1	1000	1	1000	1	1000	1	1000

Sl No.	Activities to be Carried out	Source of Fund	Total Budget		Year - I		Year - II		Year - III		Year - IV		Year - V	
			Unit	Amount (INR)	Unit	Amount (INR)	Unit	Amount (INR)	Unit	Amount (INR)	Unit	Amount (INR)	Unit	Amount (INR)
10	Organising cultural programme, essay and quiz competition on quality of education in upper-primary and secondary schools	Will be done in coordination with concerned department officials	10	50000	2	10000	2	10000	2	10000	2	10000	2	10000
11	Prize to a few girls and boys for regular attendance in primary and upper-primary schools	Will be done in coordination with concerned department officials	10	50000	2	10000	2	10000	2	10000	2	10000	2	10000
12	Introduction of physical education in primary schools	Will be done in coordination with concerned department officials	60	0	12	0	12	0	12	0	12	0	12	0
13	Fencing around the boundary of primary schools with community initiative and contribution	Will be done in coordination with concerned department officials	5	100000	1	20000	1	20000	1	20000	1	20000	1	20000
14	Special coaching for rural youths for guiding them in preparation for appearing in various recruitment examinations	Will be done in coordination with concerned department officials	60	60000	12	12000	12	12000	12	12000	12	12000	12	12000
15	Special assistance for successful and regular implementation of School Health Programme	Will be done in coordination with concerned department officials	10	0	2	0	2	0	2	0	2	0	2	0
16	Conducting PTA (Parents Teachers Association) meeting in School	Will be done in coordination with concerned department officials	60	60000	12	12000	12	12000	12	12000	12	12000	12	12000
17	Conducting PTA (Parents Teachers Association) meeting in Anganwadi	Will be done in coordination with concerned department officials	60	30000	12	6000	12	6000	12	6000	12	6000	12	6000
18	Collection and compilation of key information on Education Sector at regular intervals (monthly, half-yearly, quarterly and annually)	Will be done in coordination with concerned department officials	20	0	4	0	4	0	4	0	4	0	4	0
19	Collection/updates and compilation of data and preparation of annual plan for the Education Sector for the next year	Will be done in coordination with concerned department officials	5	0	1	0	1	0	1	0	1	0	1	0
Total (G)				575000		115000		115000		115000		115000		115000

Sl No.	Activities to be Carried out	Source of Fund	Total Budget		Year - I		Year - II		Year - III		Year - IV		Year - V	
			Unit	Amount (INR)	Unit	Amount (INR)	Unit	Amount (INR)	Unit	Amount (INR)	Unit	Amount (INR)	Unit	Amount (INR)
H. Public Health and Sanitation														
20	Awareness camp with Health workers, Anganwadi workers, midwives, SHG members and community members on Health & Family Welfare, Nutrition and Public Health issues	Poshanabhiyan	10	10000	2	2000	2	2000	2	2000	2	2000	2	2000
21	Awareness camp on mother & child care issues and nutritional aspects with pregnant women and mothers of 0-2 year children (twice in a year) on pre-natal and post-natal care, timely birth and death registration etc	Poshanabhiyan	10	0	2	0	2	0	2	0	2	0	2	0
22	Awareness camp on immunization and regular course of Vitamin A for all children	Will be done in coordination with concerned department officials	30	0	6	0	6	0	6	0	6	0	6	0
23	Awareness camp with mothers on birth weight of children and regular attendance in AWCs	Will be done in coordination with concerned department officials	60	60000	12	12000	12	12000	12	12000	12	12000	12	12000
24	Awareness camp on right age of marriage and safe motherhood (twice a year).	Will be done in coordination with concerned department officials	10	0	2	0	2	0	2	0	2	0	2	0
25	Special financial support for taking patients of accident/emergency/ delivery cases to health centre or hospitals	Will be done in coordination with concerned department officials	5	100000	1	20000	1	20000	1	20000	1	20000	1	20000
26	Regular health camps with initiative from SHGs	Will be done in coordination with concerned department officials	20	100000	4	20000	4	20000	4	20000	4	20000	4	20000
27	Special assistance to distressed and poorest households for medical treatment	Will be done in coordination with concerned department officials	60	0	12	0	12	0	12	0	12	0	12	0

SI No.	Activities to be Carried out	Source of Fund	Total Budget		Year - I		Year - II		Year - III		Year - IV		Year - V	
			Unit	Amount (INR)	Unit	Amount (INR)	Unit	Amount (INR)	Unit	Amount (INR)	Unit	Amount (INR)	Unit	Amount (INR)
28	Cleaning of roadside harmful weeds e.g. parthenium plants	Will be done in coordination with concerned department officials	60	60000	12	12000	12	12000	12	12000	12	12000	12	12000
29	Initiative by communities for ensuring access to safe drinking water by regular application of bleaching powder to wells, repairing and maintenance of platforms of tube wells	Will be done in coordination with concerned department officials	60	60000	12	12000	12	12000	12	12000	12	12000	12	12000
30	Installation/repairing and maintenance of drinking water sources	Will be done in coordination with concerned department officials	60	120000	12	24000	12	24000	12	24000	12	24000	12	24000
31	Awareness camp on environmental upgradation, maintenance of bio-diversity etc.	Will be done in coordination with concerned department officials	20	0	4	0	4	0	4	0	4	0	4	0
32	Collection/updation and compilation of data and preparation of annual plan for the Public Health Sector for the next year	Will be done in coordination with concerned department officials	5	0	1	0	1	0	1	0	1	0	1	0
33	Collection and compilation of key information on Public Health Sector and special diseases at regular intervals	Will be done in coordination with concerned department officials	20	0	4	0	4	0	4	0	4	0	4	0
Total (H)				510000		102000		102000		102000		102000		102000
I. Women & Child Development and Social Development														
34	Meeting to be conducted VCPC (Village Child Protection Committee)	Will be done in coordination with concerned department officials	60	60000	12	12000	12	12000	12	12000	12	12000	12	12000
35	Create awareness to the parents to marry their Children after 18 years completed	Will be done in coordination with concerned department officials	20	0	4	0	4	0	4	0	4	0	4	0

SI No.	Activities to be Carried out	Source of Fund	Total Budget		Year - I		Year - II		Year - III		Year - IV		Year - V	
			Unit	Amount (INR)	Unit	Amount (INR)	Unit	Amount (INR)	Unit	Amount (INR)	Unit	Amount (INR)	Unit	Amount (INR)
36	Create awareness to resgister their child in the Anganwadis and give nutritious food to their children	Poshanabhiyan	10	0	2	0	2	0	2	0	2	0	2	0
37	Create awareness to the Women to reagister their pregnancy in the loacal PHC and also for the institutional safe delivery	Will be done in coordination with concerned department officials	20	0	4	0	4	0	4	0	4	0	4	0
38	Meeting with Community based organisations		20	20000	4	4000	4	4000	4	4000	4	4000	4	4000
39	Awareness camp on legal rights of women for their empowerment and eradication of gender discrimination and against child labour (once a year)	Will be done in coordination with concerned department officials	5	0	1	0	1	0	1	0	1	0	1	0
40	Awareness camp on guidelines of different government schemes and programmes for women	Will be done in coordination with concerned department officials	20	20000	4	4000	4	4000	4	4000	4	4000	4	4000
41	Special awareness camp on SHG formation and initiative to bring all poor women in SHGs	Will be done in coordination with concerned department officials	60	0	12	0	12	0	12	0	12	0	12	0
42	Special assistance to distressed and deprived women for providing them with social security and livelihoods support	Will be done in coordination with concerned department officials	60	0	12	0	12	0	12	0	12	0	12	0
43	Special awareness camps with adolescent girls and young ladies on gender discrimination and women's empowerment	Will be done in coordination with concerned department officials	20	40000	4	8000	4	8000	4	8000	4	8000	4	8000
44	Special skill development training and necessary assistance to distressed and marginalised women and families having child labours for their social security and livelihoods enhancement	Will be done in coordination with concerned department officials	20	200000	4	40000	4	40000	4	40000	4	40000	4	40000

SI No.	Activities to be Carried out	Source of Fund	Total Budget		Year - I		Year - II		Year - III		Year - IV		Year - V	
			Unit	Amount (INR)	Unit	Amount (INR)	Unit	Amount (INR)	Unit	Amount (INR)	Unit	Amount (INR)	Unit	Amount (INR)
45	Special assistance to SHGs for recognising their active involvement in social development programmes	Will be done in coordination with concerned department officials	20	100000	4	20000	4	20000	4	20000	4	20000	4	20000
46	Skill development training (subject wise) to those SHG members who remain out of assistance under any regular programme	Will be done in coordination with concerned department officials	10	100000	2	20000	2	20000	2	20000	2	20000	2	20000
47	Collection and compilation of key information on Women & Child Development Sector at regular intervals (monthly, half-yearly, quarterly and annually)	Will be done in coordination with concerned department officials	20	0	4	0	4	0	4	0	4	0	4	0
48	Collection/updation and compilation of data and preparation of annual plan for the Women & Child Development Sector for the next year	Will be done in coordination with concerned department officials	5	0	1	0	1	0	1	0	1	0	1	0
Total (I)				540000		108000		108000		108000		108000		108000

J. Economic Development- Livelihood, Agriculture and Allied Activities

49	Forming farmers group /club and register new and existing groups with NABARD.		50	0	10	0	10	0	10	0	10	0	10	0
50	Nursery raising by poor women's SHGs for social forestry and vegetative cover on the fallow lands on lease (as an additional livelihood option for these SHGs)	MGNREGS	5	100000	1	20000	1	20000	1	20000	1	20000	1	20000
51	Utilisation of every inch of fallow and under-utilised land by the side of the bank of irrigation canal/ river/large water bodies either through social forestry or with fruit orchard or any other plantation for productive purpose	MGNREGS	5	250000	1	50000	1	50000	1	50000	1	50000	1	50000

SI No.	Activities to be Carried out	Source of Fund	Total Budget		Year - I		Year - II		Year - III		Year - IV		Year - V	
			Unit	Amount (INR)	Unit	Amount (INR)	Unit	Amount (INR)	Unit	Amount (INR)	Unit	Amount (INR)	Unit	Amount (INR)
52	Awareness camp with farmers on crop rotation, improvement in soil quality, maximum return, optimum land utilisation etc. (once a year)	National food security mission	5	50000	1	10000	1	10000	1	10000	1	10000	1	10000
53	Training of selected farmers on high yielding good quality seeds and storage at local level for increased production & productivity and assurance of good quality of seeds.	Development and Strengthening of Infrastructure Facilities for Production and Distribution of Quality Seeds scheme	5	625000	1	125000	1	125000	1	125000	1	125000	1	125000
54	Training on floriculture or cultivation of medicinal plants & their marketing aspects along with necessary assistance for taking up this activity by SHGs	Will be done in coordination with concerned department officials	5	750000	1	150000	1	150000	1	150000	1	150000	1	150000
55	Interactive session with extension workers of Agriculture, Horticulture, Fisheries and Forest Departments working at Block/ GP level and progressive farmers on introduction and dissemination of new varieties and alternative practices for improvement in the livelihood opportunities.	Will be done in coordination with concerned department officials	5	50000	1	10000	1	10000	1	10000	1	10000	1	10000
56	Demonstration of alternative crops like oil seeds, pulses, vegetables and other cash crops (lac, cashew, betel leaf, mulberry, sericulture etc.) in the fields of poor and marginalised farmers.	Integrated scheme of Oilseeds, pulses, Oilpalm, Maize	5	125000	1	25000	1	25000	1	25000	1	25000	1	25000
57	Workshop cum awareness camp on bad effects of over-use of chemical fertilisers, promotion of organic manures and IPM for development of environment friendly agricultural practices (twice a year)	Parampara gatkrishivikasyojana	10	1500000	2	300000	2	300000	2	300000	2	300000	2	300000

SI No.	Activities to be Carried out	Source of Fund	Total Budget		Year - I		Year - II		Year - III		Year - IV		Year - V	
			Unit	Amount (INR)	Unit	Amount (INR)	Unit	Amount (INR)	Unit	Amount (INR)	Unit	Amount (INR)	Unit	Amount (INR)
58	Hand-holding training on mushroom cultivation, vermi-compost culture etc. and marketing and other necessary support to SHGs formed by representatives from poor and marginalised families.	Will be done in coordination with concerned department officials	10	250000	2	50000	2	50000	2	50000	2	50000	2	50000
59	Exposure visit to nearby areas for getting an idea on integrating farming and advance agricultural practices with GUS members, farmers and selected SHG members	Will be done in coordination with concerned department officials	5	100000	1	20000	1	20000	1	20000	1	20000	1	20000
60	Excavation or de-siltation or removal of water hyacinths from irrigation channels/canals/ ponds with people's initiative for improving the scope of irrigation and scientific aquaculture/fish cultivation	CSR/MGNREGS	5	1000000	1	200000	1	200000	1	200000	1	200000	1	200000
61	Collection and compilation of key information on Agriculture & Allied Sector at regular intervals (monthly, half-yearly, quarterly and annually)	Will be done in coordination with concerned department officials	20	0	4	0	4	0	4	0	4	0	4	0
62	Awareness camp with artisans on different government programmes for cottage & small scale industries for their livelihood develop	Will be done in coordination with concerned department officials	5	75000	1	15000	1	15000	1	15000	1	15000	1	15000
63	Training on processing of locally produced off-farm products and value addition to those along with marketing aspects for revival of local industries and expansion of livelihood opportunities.	Will be done in coordination with concerned department officials	10	250000	2	50000	2	50000	2	50000	2	50000	2	50000

SI No.	Activities to be Carried out	Source of Fund	Total Budget		Year - I		Year - II		Year - III		Year - IV		Year - V	
			Unit	Amount (INR)	Unit	Amount (INR)	Unit	Amount (INR)	Unit	Amount (INR)	Unit	Amount (INR)	Unit	Amount (INR)
64	Formation of cooperative society with all artisans for improvement of their livelihoods and availing of the facilities of a society	Will be done in coordination with concerned department officials	5	0	1	0	1	0	1	0	1	0	1	0
65	Skill development and technical training as per local need and demand for expansion of livelihoods in the Industry sector	Will be done in coordination with concerned department officials	10	1500000	2	300000	2	300000	2	300000	2	300000	2	300000
66	Collection and compilation of key information on the Industry sector at regular intervals (monthly, half-yearly, quarterly and annually)	Will be done in coordination with concerned department officials	20	0	4	0	4	0	4	0	4	0	4	0
Total (J)				6625000		1325000		1325000		1325000		1325000		1325000
K	Grand Total (J+K+L+M+N)			8250000		1650000		1650000		1650000		1650000		1650000
Budget Total (F+ K)				198184740		53412600		59838600		37152100		32921600		13689840



CHAPTER - 9



TOTAL ACTION PLAN REPORT OF KONERIRAJAPURAM PANCHAYAT FOR THE PERIOD 2021-2026

A. TOTAL BUDGET FOR THE PERIOD 2021-2026

SL	Particulars	Budget Amount (INR)
1	Total Budget	189934740

B. SECTOR WISE BUDGET

SL	Sectors	Budget Amount (INR)
A	Education	750000
B	Public Health and Sanitation	6625500
C	Women & Child Development and Social Development	400000
D	Infrastructure, Basic Amenities and Miscellaneous	79427240
E	Economic Development- Livelihood, Agriculture and Allied Activities	102732000
	Total Budget	189934740

C. SCHEME WISE BUDGET

SL	Particulars of the Schemes	Budget Amount (INR)
1	Common service centre scheme - National e-governance plan	300000
2	Integrated Child Development Scheme (ICDS)	450000
3	Dairy Entrepreneurship Development Scheme(DEDS)	18670000
4	Fifteenth Finance Commission (FFC)	31500000
5	Assistance for funeral rites scheme (TN Govt) (SC/ST)	285000
6	Khelo India	150000
7	MGNREGS	823000
8	Khelo India	300000

SL	Particulars of the Schemes	Budget Amount (INR)
9	MGNREGS/SBM (G)	2688000
10	Scheme for development of community halls by TN Govt	300000
11	Land development scheme/MGNREGS	2037000
12	National Horticulture Mission (NHM)	5425000
13	Mission for integrated development of horticulture	250000
14	Organic Farming Scheme in Department of Horticulture	650000
15	MLA CDS	1650000
16	Member of Parliament Local Area Development Scheme (MPLADS)	4900000
17	PradhanMantriAwasYojana (PMAY)	49782240
18	MAHILA UDAYAM NIDHI (MUN)	12500000
19	PradhanMantri MUDRA Yojana (PMMY)	8550000
20	PradhanMantriUjjwalaYojana	314500
21	SWAJAL SCHEME/	600000
22	Sub Mission on Agricultural Mechanization (SMAM)	34400000
23	Swachh Bharat Abhiyaan	300000
24	Corporate Social Responsibility (CSR)	13410000
	Budget Total	189934740

D. ACTIVITY WISE BUDGET

1. Scheme: Common service centre scheme - National e-governance plan						Rs. 300000
SL No	Name of the activity	Sector	Location of the Asset	Works approved by Village Panchayat	Estimated Cost (INR)	Source of Fund
1	No. of CSCs in the Village (Common Service Centre)	Technology	Konerirajapuram	1 Nos	300000	Common service centre scheme - National e-governance plan

2. Scheme: Integrated Child Development Scheme						Rs. 450000
SL No	Name of the activity	Sector	Location of the Asset	Works approved by Village Panchayat	Estimated Cost (INR)	Source of Fund
1	Compound wall construction for Anganwadi	Education	Konerirajapuram	150 meters	450000	Integrated Child Development Scheme (ICDS)

3. Scheme: Dairy Entrepreneurship Development Scheme (DEDS)						Rs. 18670000
SL No	Name of the activity	Sector	Location of the Asset	Works approved by Village Panchayat	Estimated Cost (INR)	Source of Fund
1	Farming with Cows (1+1)	Livelihood	Konerirajapuram	122 Units	13420000	Dairy Entrepreneurship Development Scheme(DEDS)
2	Farming with Buffaloes (1+1)	Livelihood	Konerirajapuram	2 Units	280000	Dairy Entrepreneurship Development Scheme(DEDS)
3	Commercial Diary (5+5)	Livelihood	Konerirajapuram	5 Units	3750000	Dairy Entrepreneurship Development Scheme(DEDS)
4	Fodder Cultivation	Livelihood	Konerirajapuram	122 Nos	1220000	Dairy Entrepreneurship Development Scheme(DEDS)/ MGNREGS(PERANNIAL CROPS ONLY)

4. Scheme: Fifteenth Finance Commission (FFC)						Rs. 31500000
SL No	Name of the activity	Sector	Location of the Asset	Works approved by Village Panchayat	Estimated Cost (INR)	Source of Fund
1	Drainage construction in 4 streets	Sanitation	Konerirajapuram	4 Nos	400000	Fifteenth Finance Commission (FFC)/MGNREGS
2	OHT construction for Drinking water 30 thousand liters	Drinking Water	Konerirajapuram	1 Nos	700000	Fifteenth Finance Commission (FFC)/JJM/MLA CDS/MP LAD
3	OHT construction for Drinking water 60 thousand liters	Drinking Water	Konerirajapuram	1 Nos	1300000	Fifteenth Finance Commission (FFC)/JJM/MLA CDS/MP LAD
4	Total metal (Thar) Road (km) AkkaraiPadugai Road - 1100 meters Manathidal Main road to Thoppu street - 300 meters	Road	Konerirajapuram	1400 Meters	3500000	Fifteenth Finance Commission (FFC)/MLA CDS/SCPAR
5	Total concrete Road / Street (km)	Road	Konerirajapuram	4000 Meters	12000000	Fifteenth Finance Commission (FFC)/MLA CDS/SCPAR
6	Solar Light in 10 Streets with 3 posts per street	Electrification	Konerirajapuram	30 Nos	600000	Fifteenth Finance Commission (FFC)
7	Establishing Solar Lights to Households	Electrification	Konerirajapuram	150 Houses	1500000	Fifteenth Finance Commission (FFC)
8	Borewells/Tubewells	Irrigation	Konerirajapuram	92 Nos	11500000	Fifteenth Finance Commission (FFC)/JJM/MLA CDS/MP LAD

6. Scheme: Common Service Centre Scheme - National e-governance plan						Rs. 300000
SL No	Name of the activity	Sector	Location of the Asset	Works approved by Village Panchayat	Estimated Cost (INR)	Source of Fund
1	Cart to Take the Deadbodies to burrial Ground	Social	Konerirajapuram	3 Nos	225000	Assistance for funeral rites scheme (TN Govt) (SC/ST)
2	Dead body freezer set	Social	Konerirajapuram	1 Nos	60000	Assistance for funeral rites scheme (TN Govt) (SC/ST)

7. Scheme: Khelo India						Rs. 150000
SL No	Name of the activity	Sector	Location of the Asset	Works approved by Village Panchayat	Estimated Cost (INR)	Source of Fund
1	Village Playground Renovation	Social	Konerirajapuram	1 Nos	150000	Khelo India

8. Scheme: MGNREGS						Rs. 823000
SL No	Name of the activity	Sector	Location of the Asset	Works approved by Village Panchayat	Estimated Cost (INR)	Source of Fund
1	Construction of Compost Pits	Sanitation	Konerirajapuram	2 Nos	200000	MGNREGS
2	Construction of composit pits for the houses	Sanitation	Konerirajapuram	203 Nos	609000	MGNREGS
3	Construction of Soak Pits in the Streets	Sanitation	Konerirajapuram	2 Nos	14000	MGNREGS

9. Scheme: MGNREGS -SBM(G)						Rs. 2688000
SL No	Name of the activity	Sector	Location of the Asset	Works approved by Village Panchayat	Estimated Cost (INR)	Source of Fund
1	Toilet construction	Sanitation	Konerirajapuram	224 Toilets	2688000	MGNREGS/SBM (G)

10. Scheme: Scheme for development of community halls by TN Govt						Rs. 300000
SL No	Name of the activity	Sector	Location of the Asset	Works approved by Village Panchayat	Estimated Cost (INR)	Source of Fund
1	Furniture for the Community Halls	Social	Konerirajapuram	3 Sets	300000	Scheme for development of community halls by TN Govt/

11. Scheme: Land development scheme						Rs. 2037000
SL No	Name of the activity	Sector	Location of the Asset	Works approved by Village Panchayat	Estimated Cost (INR)	Source of Fund
1	Fallow Land Development	Land development	Konerirajapuram	19.4 HA	2037000	Land development scheme/ MGNREGS

12. Scheme: National Horticulture Mission (NHM)						Rs. 5425000
SL No	Name of the activity	Sector	Location of the Asset	Works approved by Village Panchayat	Estimated Cost (INR)	Source of Fund
1	Mango	Horticulture	Konerirajapuram	2 HA	350000	National Horticulture Mission (NHM)/MGNREGS
2	Coconut	Horticulture	Konerirajapuram	5 HA	875000	National Horticulture Mission (NHM)/MGNREGS
3	Other Fruit crops	Horticulture	Konerirajapuram	1 HA	200000	National Horticulture Mission (NHM)/MGNREGS
4	Market yards-Paddy purchase centre	Marketing	Konerirajapuram	1500 Sq.ft	3000000	National Horticulture Mission (NHM)
5	Sales units for pulses	Marketing	Konerirajapuram	500 Nos	1000000	National Horticulture Mission (NHM)

13. Scheme: Mission for Integrated Development of Horticulture						Rs. 250000
SL No	Name of the activity	Sector	Location of the Asset	Works approved by Village Panchayat	Estimated Cost (INR)	Source of Fund
1	Formation of Kitchen Garden in the houses	Sanitation	Konerirajapuram	500 Houses	250000	Mission for Integrated Development of Horticulture

14.Scheme: Organic Farming Scheme in Department of Horticulture/MGNREGS/SBM (G)						Rs. 650000
SL No	Name of the activity	Sector	Location of the Asset	Works approved by Village Panchayat	Estimated Cost (INR)	Source of Fund
1	Vermi Composting (150 TPA)	Organic Farming	Konerirajapuram	1 Nos	650000	Organic Farming Scheme in Department of Horticulture

15. Scheme: MLA CDS/MGNREGS (NEW ONLY)						Rs. 1650000
SL No	Name of the activity	Sector	Location of the Asset	Works approved by Village Panchayat	Estimated Cost (INR)	Source of Fund
1	Library Building Construction and infrastructure	Social	Konerirajapuram	1 Nos	750000	Member of Parliament Local Area Development Scheme (MPLADS)/MLACDS
2	Burial Ground for 3 streets	Social	Konerirajapuram	3 Nos	900000	MLA CDS/MGNREGS

16. Scheme: Member of Parliament Local Area Development Scheme (MPLADS)/SCPAR/MLA CDS						Rs. 4900000
SL No	Name of the activity	Sector	Location of the Asset	Works approved by Village Panchayat	Estimated Cost (INR)	Source of Fund
1	Internet service available in the Village	Technology	Konerirajapuram	1 Nos	100000	Member of Parliament Local Area Development Scheme (MPLADS)
2	Community hall for Three streets	Infrastructure	Konerirajapuram	3 Nos	4500000	Member of Parliament Local Area Development Scheme (MPLADS)/SCPAR/MLA CDS/ Scheme for development of community halls by TN Govt/
3	Construction of Panchayat office Building	Infrastructure	Konerirajapuram	1 Nos	150000	Member of Parliament Local Area Development Scheme (MPLADS)/MGNREGS
4	Panchayath Office Equipments of Computer, Printer, UPS , Invertor	Infrastructure	Konerirajapuram	1 Set	150000	Member of Parliament Local Area Development Scheme (MPLADS)/Village Panchayat GF

17.Scheme: PradhanMantriAwasYojana (PMAY)						Rs. 49782240
SL No	Name of the activity	Sector	Location of the Asset	Works approved by Village Panchayat	Estimated Cost (INR)	Source of Fund
1	No of Pacca Houses	Housing	Konerirajapuram	181 Houses	49782240	Pradhan Mantri Awas Yojana (PMAY)

18. Scheme: MAHILA UDAYAM NIDHI (MUN)						Rs. 12500000
SL No	Name of the activity	Sector	Location of the Asset	Works approved by Village Panchayat	Estimated Cost (INR)	Source of Fund
1	Cottage Industries	Business	Konerirajapuram	50 Nos	12500000	MAHILA UDAYAM NIDHI (MUN)

19. Scheme: PradhanMantri MUDRA Yojana (PMMY)						Rs. 8550000
SL No	Name of the activity	Sector	Location of the Asset	Works approved by Village Panchayat	Estimated Cost (INR)	Source of Fund
1	Broilers (1000 birds)	Livelihood	Konerirajapuram	10 Units	2800000	PradhanMantri MUDRA Yojana (PMMY)
2	Native Chicken farms	Livelihood	Konerirajapuram	200 Units	2000000	PradhanMantri MUDRA Yojana (PMMY)
3	Poultry Hatchery	Livelihood	Konerirajapuram	2 Units	200000	PradhanMantri MUDRA Yojana (PMMY)
4	Sheep rearing (10+1)	Livelihood	Konerirajapuram	5 Units	300000	PradhanMantri MUDRA Yojana (PMMY)
5	Goat Rearing	Livelihood	Konerirajapuram	100 Units	2000000	PradhanMantri MUDRA Yojana (PMMY)
6	Fish Culture	Livelihood	Konerirajapuram	5 Units	1250000	PradhanMantri MUDRA Yojana (PMMY)/ PM Matsyasampadayojana

20. Scheme: PradhanMantriUjjwalaYojana						Rs. 314500
SL No	Name of the activity	Sector	Location of the Asset	Works approved by Village Panchayat	Estimated Cost (INR)	Source of Fund
1	Households need clean energy (LPG, Bio-Gas)	Energy	Konerirajapuram	185 Nos	314500	Pradhan Mantri Ujjwala Yojana

21. Scheme: SWAJAL SCHEME						Rs. 600000
SL No	Name of the activity	Sector	Location of the Asset	Works approved by Village Panchayat	Estimated Cost (INR)	Source of Fund
1	India Mark II Hand Pumb, Street wise Two Hand Pumb for 10 streets	Drinking Water	Konerirajapuram	20 Nos	600000	SWAJAL SCHEME/

22. Scheme: Sub Mission on Agricultural Mechanization (SMAM)						Rs. 34400000
SL No	Name of the activity	Sector	Location of the Asset	Works approved by Village Panchayat	Estimated Cost (INR)	Source of Fund
1	Tractors with trailer	Agri Machineries	Konerirajapuram	1 Nos	950000	Sub Mission on Agricultural Mechanization (SMAM)
2	Power tillers	Agri Machineries	Konerirajapuram	1 Nos	225000	Sub Mission on Agricultural Mechanization (SMAM)
3	Rotovator	Agri Machineries	Konerirajapuram	1 Nos	200000	Sub Mission on Agricultural Mechanization (SMAM)
4	Motor sprayer	Agri Machineries	Konerirajapuram	5 Nos	250000	Sub Mission on Agricultural Mechanization (SMAM)
5	Manual Sprayer	Agri Machineries	Konerirajapuram	5 NOs	25000	Sub Mission on Agricultural Mechanization (SMAM)
6	Purchase Kubota	Agri Machineries	Konerirajapuram	2 Nos	400000	Sub Mission on Agricultural Mechanization (SMAM)
5	Rice Mills - Modernisation	Business	Konerirajapuram	2 Nos	10000000	Dairy Entrepreneurship Development Scheme(DEDS)
6	Banana Fibre production unit	Business	Konerirajapuram	5 Nos	1250000	Dairy Entrepreneurship Development Scheme(DEDS)
7	Pulses Processing unit	Business	Konerirajapuram	2 Nos	5000000	Dairy Entrepreneurship Development Scheme(DEDS)
8	Oil Extraction Unit	Business	Konerirajapuram	2 Ns	2000000	Dairy Entrepreneurship Development Scheme(DEDS)
9	Flour Mills	Business	Konerirajapuram	2 Nos	5000000	Dairy Entrepreneurship Development Scheme(DEDS)
10	Banana Chips and snack items	Business	Konerirajapuram	2 Nos	600000	Dairy Entrepreneurship Development Scheme(DEDS)
11	Banana Powder processing unit	Business	Konerirajapuram	2 Nos	6000000	Dairy Entrepreneurship Development Scheme(DEDS)
12	Masala Powder production unit	Business	Konerirajapuram	1 Nos	2500000	Dairy Entrepreneurship Development Scheme(DEDS)

23. Scheme: Swachh Bharat Abhiyaan						Rs. 150000
SL No	Name of the activity	Sector	Location of the Asset	Works approved by Village Panchayat	Estimated Cost (INR)	Source of Fund
1	Vehicle for Waste Collection	Sanitation	Konerirajapuram	2 Nos	300000	Swachhbharatabhiyan

24. Scheme: Corporate Social Responsibility (CSR)						Rs. 1500000
SL No	Name of the activity	Sector	Location of the Asset	Works approved by Village Panchayat	Estimated Cost (INR)	Source of Fund
1	Anganwadi Centre Building Renovation - ThoppuTheru	Education	Konerirajapuram	1 Nos	150000	Corporate Social Responsibility (CSR)/MLA CDS/ MGNREGS(NEW ONLY)
2	Anganwadi Centre Building Renovation - SebastiarMedai	Education	Konerirajapuram	1 Nos	150000	Corporate Social Responsibility (CSR)/MLA CDS/ MGNREGS(NEW ONLY)
3	Steps at River bang and formation of link road	Social	Konerirajapuram	1 Nos	100000	Corporate Social Responsibility (CSR)/MGNREGS(ROAD FORMATION AND SINGLE LAYER WBM ONLY)/Village Panchayat GF
4	Ration Shops (Public Distribution System) building renovation	Infrastructure	Konerirajapuram	1 Nos	100000	Corporate Social Responsibility (CSR)/MLA CDS
5	Compound wall to Madurai veeran and Vinayagarkoil	Social	Konerirajapuram	650 Meters	1950000	Corporate Social Responsibility (CSR)
6	Hand pump near Burial grounds	Drinking water	Konerirajapuram	2 Nos	60000	Corporate Social Responsibility (CSR)
7	Community Hall to be renovated at KalammanKoil street	Infrastructure	Konerirajapuram	1 Nos	350000	Corporate Social Responsibility (CSR)
8	Openwell to be renovated at Pilliyarkoilst and Anthoniar St.	Drinking water	Konerirajapuram	2 Nos	100000	Corporate Social Responsibility (CSR)

SL No	Name of the activity	Sector	Location of the Asset	Works approved by Village Panchayat	Estimated Cost (INR)	Source of Fund
9	Renovation work of VAO office	Infrastructure	Konerirajapuram	1 Nos	150000	Corporate Social Responsibility (CSR)
10	Renovation of OorkulamAnthoniar Street	Water conservation	Konerirajapuram	3 Nos	900000	Corporate Social Responsibility (CSR)/MGNREGS
11	Renovation of Koilkulam	Water conservation	Konerirajapuram	1 Nos	400000	Corporate Social Responsibility (CSR)
12	Construction of cannal for irrigation purpose Ambalakara street	Irrigation	Konerirajapuram	3000 Meters	9000000	Corporate Social Responsibility (CSR)/MGNREGS/Village Panchayat GF



CHAPTER - 10



MONITORING AND EVALUATION

1. DETAILS OF WORK THAT HAVE TO BE STARTED IN THE FIRST QUARTER

SL No	Activities to be Carried out	Source of Fund	Year-I		Implementing Period
			Unit	Amount (INR)	
1	Construction of Compost Pits	MGNREGS	2	200000	I Qtr
2	Construction of composit pits for the houses	MGNREGS	40	120000	I, II & II Qtr
3	Drainage construction in 4 streets	Fifteenth Finance Commission (FFC)/ MGNREGS	2	200000	I & IV Qtr
4	House holds need clean energy (LPG, Bio-Gas)	Pradhan Mantri Ujjwala Yojana	60	102000	I to IV Qtr
5	Toilet construction	MGNREGS/SBM (G)	40	480000	I to IV Qtr
6	Formation of Kitchen Garden in the houses	Mission for Integrated Development of Horticulture	500	250000	I to IV Qtr
7	No of Pacca Houses	Pradhan Mantri Awas Yojana (PMAY)	40	11001600	I to IV Qtr
8	Solar Light in 10 Streets with 3 posts per street	Fifteenth Finance Commission (FFC)	12	240000	I & II Qtr
9	No. of CSCs in the Village (Common Service Centre)	Common service centre scheme - National e-governance plan	1	300000	I Qtr
10	Other Fruit crops	National Horticulture Mission (NHM)/ MGNREGS	0.5	100000	I Qtr
11	Farming with Cows (1+1)	Dairy Entrepreneurship Development Scheme(DEDS)	50	5500000	I & II Qtr

SL No	Activities to be Carried out	Source of Fund	Year-I		Implementing Period
			Unit	Amount (INR)	
12	Farming with Buffaloes (1+1)	Dairy Entrepreneurship Development Scheme(DEDS)	1	140000	I & II Qtr
13	Fodder Cultivation	Dairy Entrepreneurship Development Scheme (DEDS) / MGNREGS (PERANNIAL CROPS ONLY)	50	500000	I,II & III Qtr
14	Native Chicken farms	PradhanMantri MUDRA Yojana (PMMY)	50	500000	I & II Qtr
15	Poultry Hatchery	PradhanMantri MUDRA Yojana (PMMY)	1	100000	I Qtr
16	Goat rearing	PradhanMantri MUDRA Yojana (PMMY)	20	400000	I,II & IV Qtr
17	Awareness camp and workshop on early childhood care & education with guardians, Anganwadi Workers and community members for bringing them to AWC .(Twice a year)	Will be done in coordination with concerned department officials	2	4000	I & II Qtr
18	Monthly visit by Anganwadi Workers and SHG leaders to every household for developing awareness of mothers on early childhood care & education	Will be done in coordination with concerned department officials	12	0	I to IV Qtr

SL No	Activities to be Carried out	Source of Fund	Year-I		Implementing Period
			Unit	Amount (INR)	
19	Special training for guardians of children under 6 years with special needs.(Physically Challenged)	Will be done in coordination with concerned department officials	1	0	I Qtr
20	Awareness camp on primary and upper-primary education with drop-out children and their guardians for bringing them back to school (twice a year)	Will be done in coordination with concerned department officials	2	0	I & II Qtr
21	Special coaching support to the slow learners for their retention in primary and upper-primary education	Will be done in coordination with concerned department officials	12	12000	I to IV Qtr
22	Collection of foodgrains and vegetables from neighbourhoods for value addition to the mid-day meal & regular monitoring about its quality	Will be done in coordination with concerned department officials	12	0	I to IV Qtr
23	Awareness camp with teachers, guardians, community members and others on quality education and their respective roles (separately for primary and upper-primary education)	Will be done in coordination with concerned department officials	4	8000	I to IV Qtr

SL No	Activities to be Carried out	Source of Fund	Year-I		Implementing Period
			Unit	Amount (INR)	
24	Tree plantation, fencing, cleaning classrooms etc. for creating enabling environment and cleanliness in school campus separately for primary and upper-primary schools	MGNREGS(Plantation alone)	2	20000	I & II Qtr
25	Introduction of physical education in primary schools	Will be done in coordination with concerned department officials	12	0	I to IV Qtr
26	Special coaching for rural youths for guiding them in preparation for appearing in various recruitment examinations	Will be done in coordination with concerned department officials	12	12000	I to IV Qtr
27	Conducting PTA (Parents Teachers Association) meeting in School	Will be done in coordination with concerned department officials	12	12000	I to IV Qtr
28	Conducting PTA (Parents Teachers Association) meeting in Anganwadi	Will be done in coordination with concerned department officials	12	6000	I to IV Qtr
29	Collection and compilation of key information on Education Sector at regular intervals (monthly, half-yearly, quarterly and annually)	Will be done in coordination with concerned department officials	4	0	I to IV Qtr

SL No	Activities to be Carried out	Source of Fund	Year-I		Implementing Period
			Unit	Amount (INR)	
30	Awareness camp on mother & child care issues and nutritional aspects with pregnant women and mothers of 0-2 year children (twice in a year) on pre-natal and post-natal care, timely birth and death registration etc	Poshanabhiyan	2	0	I & III Qtr
31	Awareness camp on immunization and regular course of Vitamin A for all children	Will be done in coordination with concerned department officials	6	0	I to IV Qtr
32	Awareness camp with mothers on birth weight of children and regular attendance in AWCs	Will be done in coordination with concerned department officials	12	12000	I to IV Qtr
33	Special financial support for taking patients of accident/emergency/delivery cases to health centre or hospitals	Will be done in coordination with concerned department officials	1	20000	I Qtr
34	Regular health camps with initiative from SHGs	Will be done in coordination with concerned department officials	4	20000	I to IV Qtr
35	Special assistance to distressed and poorest households for medical treatment	Will be done in coordination with concerned department officials	12	0	I to IV Qtr

SL No	Activities to be Carried out	Source of Fund	Year-I		Implementing Period
			Unit	Amount (INR)	
36	Cleaning of roadside harmful weeds e.g. parthenium plants	Will be done in coordination with concerned department officials	12	12000	I to IV Qtr
37	Initiative by communities for ensuring access to safe drinking water by regular application of bleaching powder to wells, repairing and maintenance of platforms of tube wells	Will be done in coordination with concerned department officials	12	12000	I to IV Qtr
38	Installation/repairing and maintenance of drinking water sources	Will be done in coordination with concerned department officials	12	24000	I to IV Qtr
39	Awareness camp on environmental upgradation, maintenance of bio-diversity etc.	Will be done in coordination with concerned department officials	4	0	I to IV Qtr
40	Meeting to be conducted VCPC (Village Child Protection Committee)	Will be done in coordination with concerned department officials	12	12000	I to IV Qtr
41	Create awareness to the parents to marry their Children after 18 years completed	Will be done in coordination with concerned department officials	4	0	I to IV Qtr
42	Create awareness to resgister their child in the Anganwadis and give nutritious food to their children	Poshanabhiyan	2	0	I & II Qtr

SL No	Activities to be Carried out	Source of Fund	Year-I		Implementing Period
			Unit	Amount (INR)	
43	Create awareness to the Women to reagister their pregnancy in the loacal PHC and also for the institutional safe delivery	Will be done in coordination with concerned department officials	4	0	I to IV Qtr
44	Meeting with Community based organisations		4	4000	I to IV Qtr
45	Awareness camp on guidelines of different government schemes and programmes for women	Will be done in coordination with concerned department officials	4	4000	I to IV Qtr
46	Special awareness camp on SHG formation and initiative to bring all poor women in SHGs	Will be done in coordination with concerned department officials	12	0	I to IV Qtr
47	Special assistance to distressed and deprived women for providing them with social security and livelihoods support	Will be done in coordination with concerned department officials	12	0	I to IV Qtr
48	Special awareness camps with adolescent girls and young ladies on gender discrimination and women's empowerment	Will be done in coordination with concerned department officials	4	8000	I to IV Qtr

SL No	Activities to be Carried out	Source of Fund	Year-I		Implementing Period
			Unit	Amount (INR)	
49	Special skill development training and necessary assistance to distressed and marginalised women and families having child labours for their social security and livelihoods enhancement	Will be done in coordination with concerned department officials	4	40000	I to IV Qtr
50	Special assistance to SHGs for recognising their active involvement in social development programmes	Will be done in coordination with concerned department officials	4	20000	I to IV Qtr
51	Skill development training (subject wise) to those SHG members who remain out of assistance under any regular programme	Will be done in coordination with concerned department officials	2	20000	I & II Qtr
52	Collection and compilation of key information on Women & Child Development Sector at regular intervals (monthly, half-yearly, quarterly and annually)	Will be done in coordination with concerned department officials	4	0	I to IV Qtr
53	Forming farmers group /club and register new and existing groups with NABARD.		10	0	I to IV Qtr

SL No	Activities to be Carried out	Source of Fund	Year-I		Implementing Period
			Unit	Amount (INR)	
54	Nursery raising by poor women's SHGs for social forestry and vegetative cover on the fallow lands on lease (as an additional livelihood option for these SHGs)	MGNREGS	1	20000	I Qtr
55	Awareness camp with farmers on crop rotation, improvement in soil quality, maximum return, optimum land utilisation etc. (once a year)	National food security mission	1	10000	I Qtr
56	Training of selected farmers on high yielding good quality seeds and storage at local level for increased production & productivity and assurance of good quality of seeds.	Development and Strengthening of Infrastructure Facilities for Production and Distribution of Quality Seeds scheme	1	125000	I Qtr
57	Interactive session with extension workers of Agriculture, Horticulture, Fisheries and Forest Departments working at Block/GP level and progressive farmers on introduction and dissemination of new varieties and alternative practices for improvement in the livelihood opportunities.	Will be done in coordination with concerned department officials	1	10000	I Qtr

SL No	Activities to be Carried out	Source of Fund	Year-I		Implementing Period
			Unit	Amount (INR)	
58	Workshop cum awareness camp on bad effects of over-use of chemical fertilisers, promotion of organic manures and IPM for development of environment friendly agricultural practices (twice a year)	Paramparagat krishivikasyojana	2	300000	I & II Qtr
59	Collection and compilation of key information on Agriculture & Allied Sector at regular intervals (monthly, half-yearly, quarterly and annually)	Will be done in coordination with concerned department officials	4	0	I to IV Qtr
60	Collection and compilation of key information on the Industry sector at regular intervals (monthly, half-yearly, quarterly and annually)	Will be done in coordination with concerned department officials	4	0	I to IV Qtr



2. DETAILS OF WORKS THAT HAVE TO BE STARTED IN THE SECOND QUARTER

SL No	Activities to be Carried out	Source of Fund	Year-I		Implementing Period
			Unit	Amount (INR)	
1	Anganwadi Centre Building Renovation - ThoppuTheru	Corporate Social Responsibility (CSR)/ MLA CDS/MGNREGS (NEW ONLY)	1	150000	II Qtr
2	Anganwadi Centre Building Renovation - SebastiarMedai	Corporate Social Responsibility (CSR)/ MLA CDS/MGNREGS (NEW ONLY)	1	150000	II Qtr
3	Vehicle for Waste Collection	Swachhbharatabhiyan	2	300000	II Qtr
4	Construction of Soak Pits in the Streets	MGNREGS	2	14000	II & III Qtr
5	Total concrete Road / Street (km)	Fifteenth Finance Commission (FFC)/ MLA CDS/SCPAR	1000	3000000	II & IV Qtr
6	Establishing Solar Lights to Households	Fifteenth Finance Commission (FFC)	30	300000	II Qtr
7	Construction of Panchayat office Building	Member of Parliament Local Area Development Scheme (MPLADS)/MGNREGS	1	150000	II Qtr
8	Panchayath Office Equipments of Computer, Printer, UPS , Invertor	Member of Parliament Local Area Development Scheme (MPLADS)/Village Panchayat GF	1	150000	II Qtr
9	Fallow Land Development	Land development scheme/MGNREGS	4	420000	II Qtr
10	Borewells/Tubewells	Fifteenth Finance Commission (FFC)/ JJM/MLA CDS/MP LAD	20	2500000	II & III Qtr

SL No	Activities to be Carried out	Source of Fund	Year-I		Implementing Period
			Unit	Amount (INR)	
11	Construction of cannal for irrigation purpose	Corporate Social Responsibility (CSR)/ MGNREGS/Village Panchayat GF	600	1800000	II & IV Qtr
13	Coconut	National Horticulture Mission (NHM)/ MGNREGS	2	350000	II Qr
14	Commercial Diary (5+5)	Dairy Entrepreneurship Development Scheme(DEDS)	3	2250000	II Qtr
15	Broilers (1000 birds)	PradhanMantri MUDRA Yojana (PMMY)	2	560000	II Qtr
16	Sheep rearing (10+1)	PradhanMantri MUDRA Yojana (PMMY)	2	120000	II Qtr
17	Fish Culture	PradhanMantri MUDRA Yojana (PMMY)/ PM Matsyasampadayojana	1	250000	II Qtr
18	Banana Fibre production unit	Dairy Entrepreneurship Development Scheme(DEDS)	2	500000	II Qtr
19	Pulses Processing unit	Dairy Entrepreneurship Development Scheme(DEDS)	1	2500000	II Qtr
20	Cottage Industries	MAHILA UDAYAM NIDHI (MUN)	10	2500000	II,III & IV Qtr
21	Flour Mills	Dairy Entrepreneurship Development Scheme(DEDS)	1	2500000	IIQtr
22	Vermi Composting (150 TPA)	Organic Farming Scheme in Department of Horticulture	1	650000	II Qtr

SL No	Activities to be Carried out	Source of Fund	Year-I		Implementing Period
			Unit	Amount (INR)	
23	Forming Kitchen garden in the school campus	NRLM	1	1000	II Qtr
24	Special assistance for successful and regular implementation of School Health Programme	Will be done in coordination with concerned department officials	2	0	II & III Qtr
25	Awareness camp with Health workers, Anganwadi workers, midwives, SHG members and community members on Health & Family Welfare, Nutrition and Public Health issues	Poshanabhiyan	2	2000	II & IV Qtr
26	Awareness camp on right age of marriage and safe motherhood (twice a year).	Will be done in coordination with concerned department officials	2	0	II & III Qtr
27	Awareness camp on legal rights of women for their empowerment and eradication of gender discrimination and against child labour (once a year)	Will be done in coordination with concerned department officials	1	0	II Qtr
28	Utilisation of every inch of fallow and under-utilised land by the side of the bank of irrigation canal/ river/large water bodies either through social forestry or with fruit orchard or any other plantation for productive purpose	MGNREGS	1	50000	II Qtr

SL No	Activities to be Carried out	Source of Fund	Year-I		Implementing Period
			Unit	Amount (INR)	
29	Demonstration of alternative crops like oil seeds, pulses, vegetables and other cash crops (lac, cashew, betel leaf, mulberry, sericulture etc.) in the fields of poor and marginalised farmers.	Integrated scheme of Oilseeds, pulses, Oilpalm, Maize	1	25000	II Qtr
30	Training on processing of locally produced off-farm products and value addition to those along with marketing aspects for revival of local industries and expansion of livelihood opportunities.	Will be done in coordination with concerned department officials	2	50000	II & III Qtr
31	Skill development and technical training as per local need and demand for expansion of livelihoods in the Industry sector	Will be done in coordination with concerned department officials	2	300000	II & IV Qtr

3. DETAILS OF WORKS THAT HAVE TO BE STARTED IN THE THIRD QUARTER

SL No	Activities to be Carried out	Source of Fund	Year-I		Implementing Period
			Unit	Amount (INR)	
1	Burial Ground for 3 streets	MLA CDS/MGNREGS	1	300000	III Qtr
2	Hand pump near Burial grounds	Corporate Social Responsibility (CSR)	1	30000	III Qtr
3	Renovation of OorkulamAnthoniar Street	Corporate Social Responsibility (CSR)/ MGNREGS	2	600000	III Qtr
4	Renovation of Koilkulam	Corporate Social Responsibility (CSR)	1	400000	III Qtr
5	India Mark II Hand Pumb, Street wise Two Hand Pumb for 10 streets	SWAJAL SCHEME/	10	300000	III Qtr
6	Tractors with trailer	Sub Mission on Agricultural Mechanization (SMAM)	1	950000	III Qtr
7	Power tillers	Sub Mission on Agricultural Mechanization (SMAM)	1	225000	III Qtr
8	Rotovator	Sub Mission on Agricultural Mechanization (SMAM)	1	200000	III Qtr
9	Motor sprayer	Sub Mission on Agricultural Mechanization (SMAM)	5	250000	III Qtr
10	Manual Sprayer	Sub Mission on Agricultural Mechanization (SMAM)	5	25000	III Qtr

SL No	Activities to be Carried out	Source of Fund	Year-I		Implementing Period
			Unit	Amount (INR)	
11	Purchase Kubota	Sub Mission on Agricultural Mechanization (SMAM)	2	400000	III Qtr
12	Banana Chips and snack items	Dairy Entrepreneurship Development Scheme(DEDS)	1	300000	III Qtr
13	Banana Powder processing unit	Dairy Entrepreneurship Development Scheme(DEDS)	1	3000000	III Qtr
14	Organising cultural programme, essay and quiz competition on quality of education in upper-primary and secondary schools	Will be done in coordination with concerned department officials	2	10000	III & IV Qtr
15	Prize to a few girls and boys for regular attendance in primary and upper-primary schools	Will be done in coordination with concerned department officials	2	10000	III & IV Qtr
16	Training on floriculture or cultivation of medicinal plants & their marketing aspects along with necessary assistance for taking up this activity by SHGs	Will be done in coordination with concerned department officials	1	150000	III Qtr

SL No	Activities to be Carried out	Source of Fund	Year-I		Implementing Period
			Unit	Amount (INR)	
17	Hand-holding training on mushroom cultivation, vermi-compost culture etc. and marketing and other necessary support to SHGs formed by representatives from poor and marginalised families.	Will be done in coordination with concerned department officials	2	50000	III & IV Qtr
18	Awareness camp with artisans on different government programmes for cottage & small scale industries for their livelihood development	Will be done in coordination with concerned department officials	1	15000	III Qtr



4. DETAILS OF WORKS THAT HAVE TO BE STARTED IN THE FOURTH QUARTER

SL No	Activities to be Carried out	Source of Fund	Year-I		Implementing Period
			Unit	Amount (INR)	
1	Village Playground Renovation	Khelo India	1	150000	IV Qtr
2	Library Building Construction and infrastructure	Member of Parliament Local Area Development Scheme (MPLADS)/MLACDS	1	750000	IV Qtr
3	Compound wall to Madurai veeran and Vinayagarkoil	Corporate Social Responsibility (CSR)	300	900000	IV Qtr
4	Cart to Take the Deadbodies to burrial Ground	Assistance for funeral rites scheme (TN Govt) (SC/ST)	2	150000	IV Qtr
5	Dead body freezer set	Assistance for funeral rites scheme (TN Govt) (SC/ST)	1	60000	IV Qtr
6	Community Hall to be renovated at KalammanKoil street	Corporate Social Responsibility (CSR)	1	350000	IV Qtr
7	Sales units for pulses	National Horticulture Mission (NHM)	500	1000000	IV Qtr
8	Fencing around the boundary of primary schools with community initiative and contribution	Will be done in coordination with concerned department officials	1	20000	IV Qtr

SL No	Activities to be Carried out	Source of Fund	Year-I		Implementing Period
			Unit	Amount (INR)	
9	Collection/updation and compilation of data and preparation of annual plan for the Education Sector for the next year	Will be done in coordination with concerned department officials	1	0	IV Qtr
10	Collection/updation and compilation of data and preparation of annual plan for the Public Health Sector for the next year	Will be done in coordination with concerned department officials	1	0	IV Qtr
11	Collection and compilation of key information on Public Health Sector and special diseases at regular intervals	Will be done in coordination with concerned department officials	4	0	IV Qtr
12	Collection/updation and compilation of data and preparation of annual plan for the Women & Child Development Sector for the next year	Will be done in coordination with concerned department officials	1	0	IV Qtr
13	Exposure visit to nearby areas for getting an idea on integrating farming and advance agricultural practices with GUS members, farmers and selected SHG members	Will be done in coordination with concerned department officials	1	20000	IV Qtr

SL No	Activities to be Carried out	Source of Fund	Year-I		Implementing Period
			Unit	Amount (INR)	
14	Excavation or de-siltation or removal of water hyacinths from irrigation channels/ canals/ponds with people's initiative for improving the scope of irrigation and scientific aquaculture/ fish cultivation	CSR/MGNREGS	1	200000	IV Qtr
15	Formation of cooperative society with all artisans for improvement of their livelihoods and availing of the facilities of a society	Will be done in coordination with concerned department officials	1	0	IV Qtr



ANNEXURES



ANNEXURE - I



LIST OF HOUSEHOLD DETAILS - PRIMARY DATA

LIST OF HOUSEHOLD DETAILS - PRIMARY DATA

SL	Village /Street	House No.	Family Head
1	Akkarai Padugai-Muniyandavar puram	34	ROHITH
2	Konerirajapuram - Agraharatheru	..	K N Govintharajan
3	Konerirajapuram - Agraharatheru	290	Subramani
4	Manthidal - Puthu theru	3/383	Gavaskar
5	Konerirajapuram - Kalamman Koil Theru	594	Jeyaseeli
6	Manthidal - Puthu theru	0	0
7	Konerirajapuram - Anthoniyar koil Their	561	Adaikaladas
8	Konerirajapuram - Mainroad	454	Aiyaor
9	Konerirajapuram - Mela Adhidravidar Theru	393	Ambikabathi
10	Konerirajapuram - Kalamman Koil Theru	640	Anandhi
11	Konerirajapuram - Mela Adhidravidar Theru	412	Anbalakagan
12	Konerirajapuram - Agraharatheru	3/486	Anbayagan
13	Akkarai Padugai-Muniyandavar puram	Nil	Annadurai
14	Konerirajapuram - Anthoniyar koil Their	568	Anthoni samy
15	Konerirajapuram - Kalamman Koil Theru	3/596	Anthonisami
16	Manthidal - Puthu theru	.	Anthonysami
17	Konerirajapuram - Anthoniyar koil Their	0	Arivalagan
18	Konerirajapuram - Anthoniyar koil Their	560	Arogyaselvi
19	Konerirajapuram - Anthoniyar koil Their	556	Arockiya sami
20	Konerirajapuram - Anthoniyar koil Their	580	Arockiya Raj
21	Konerirajapuram - Mainroad	466/13f	AROCKIYA SAMY
22	Konerirajapuram - Mainroad	369	Aromba
23	Konerirajapuram - Agraharatheru	388	Arputhanathan
24	Konerirajapuram - Anthoniyar koil Their	580	Arul Mary
25	Konerirajapuram - Agraharatheru	.	Arumugam
26	Konerirajapuram - Sivan koil theru	3/475	Arumugam
27	Konerirajapuram - Mainroad	279	Ashok Kumar
28	Konerirajapuram - Kalamman Koil Theru	619	Ashok Kumar

SL	Village /Street	House No.	Family Head
29	Manthidal - Vadakku Theru	11/1	Ataikalaraj
30	Konerirajapuram - Keelakudiyar Theru	3/558	Balu
31	Konerirajapuram - Kalamman Koil Theru	638	Bharatha
32	Konerirajapuram - Agraharatheru	3/46A	Bhaskar
33	Konerirajapuram - Mela Adhidravidar Theru	379/1	Boopathi
34	Konerirajapuram - Mainroad	362	Celin
35	Konerirajapuram - Keelakudiyar Theru	530	Chandra Sekhar
36	Konerirajapuram - Mainroad	370	Chinnaiyan
37	Konerirajapuram - Mainroad	274	chinrasu
38	Konerirajapuram - Anthoniyar koil Their	3/550	Christuraj
39	Konerirajapuram - Anthoniyar koil Their	12/1	DEISIRANI
40	Konerirajapuram - Mela Adhidravidar Theru	419	Dhanaraj
41	Akkarai Padugai-Vadakku Street	28/1	Dhanisla
42	Konerirajapuram - Mainroad	55	Dhurai Raj
43	Konerirajapuram - Keelakudiyar Theru	518	Dhurai Raj
44	Konerirajapuram - Mainroad	454	Durairaj
45	Konerirajapuram - Agraharatheru	3/483	Durairaj
46	Konerirajapuram - Kalamman Koil Theru	3/637	Elaiyaraja
47	Konerirajapuram - Anthoniyar koil Their	0	ELIZABETH RANI
48	Konerirajapuram - Kalamman Koil Theru	638/1	gopu
49	Konerirajapuram - Kalamman Koil Theru	633/1	Govindharaj
50	Konerirajapuram - Mela Adhidravidar Theru	21	GUNASEKARAN
51	Konerirajapuram - Mela Adhidravidar Theru	443	honestraj
52	Konerirajapuram - Mela Adhidravidar Theru	430	Ilangovan
53	Manthidal - Pillaiyar Koil Theru	291	Ilavarasan
54	Konerirajapuram - Kalamman Koil Theru	629/2	Inbaraj
55	Konerirajapuram - Mainroad	367	Indra
56	Konerirajapuram - Keelakudiyar Theru	545	Iponnurammaiya
57	Konerirajapuram - Agraharatheru	3/499	Iyappan

SL	Village /Street	House No.	Family Head
58	Konerirajapuram - Anthoniyar koil Their	592	Janbitar
59	Konerirajapuram - Anthoniyar koil Their	547	Jansan saiman
60	Konerirajapuram - Anthoniyar koil Their	581	JEBASTIYAN
61	Konerirajapuram - Anthoniyar koil Their	509	Jenmaraj
62	Konerirajapuram - Anthoniyar koil Their	560	Jeorgewilliam
63	Konerirajapuram - Kalamman Koil Theru	602/2	Jeyamani
64	Konerirajapuram - Agraharatheru	22	Jhhg
65	Akkarai Padugai-Vadaku Street	Nil	Jhon dhanisla
66	Konerirajapuram - Anthoniyar koil Their	0	Julies Richard
67	Konerirajapuram - Anthoniyar koil Their	586	Justin raj
68	Konerirajapuram - Mela Adhidraividar Theru	409	K. Sambath
69	Konerirajapuram - Anthoniyar koil Their	573/26B	Kabiriyar
70	Konerirajapuram - Keelakudiyar Theru	3/511	Kalidoss
71	Konerirajapuram - Mela Adhidraividar Theru	437	kalimuthu
72	Konerirajapuram - Anthoniyar koil Their	446	Kalyani
73	Konerirajapuram - Kalamman Koil Theru	632	kalyani
74	Konerirajapuram - Mela Adhidraividar Theru	0	Kamala Hassan
75	Konerirajapuram - Kalamman Koil Theru	600	Kamalakkanan
76	Konerirajapuram - Anthoniyar koil Their	556	Kannan
77	Manthidal - Puthu theru	442/1	Karal Maks
78	Konerirajapuram - Agraharatheru	774A	karnan
79	Manthidal - Main Road	33/1	Karupaiya
80	Konerirajapuram - Agraharatheru	.	Karthik
81	Konerirajapuram - Agraharatheru	482	Karupaiya
82	Konerirajapuram - Sivan koil theru	463	Karupasamy
83	Konerirajapuram - Agraharatheru	477B	Karupaiyan
84	Konerirajapuram - Kalamman Koil Theru	629	Kodilamani
85	Konerirajapuram - Kalamman Koil Theru	612	Kopal
86	Konerirajapuram - Agraharatheru	No	Kovitharasu

SL	Village /Street	House No.	Family Head
87	Konerirajapuram - Anthoniyar koil Their	3/553	Koyathaiyama
88	Konerirajapuram - Agraharatheru	504	KRS.Rajan
89	Konerirajapuram - Agraharatheru	485	Kumar.G
90	Konerirajapuram - Sivan koil theru	468	Kunjipillai
91	Konerirajapuram - Mela Adhidraividar Theru	427	Lenin
92	Manthidal - Christian Thoppu theru	252	LILLY BASAAL
93	Konerirajapuram - Mainroad	313	Loganathan
94	Konerirajapuram - Mainroad	1/125	Loorthu Raj
95	Konerirajapuram - Kalamman Koil Theru	3/616	M.Ramadas
96	Konerirajapuram - Kalamman Koil Theru	4/614	M.Saivaraj
97	Konerirajapuram - Kalamman Koil Theru	588	M.Thangaprakasam
98	Konerirajapuram - Mela Adhidraividar Theru	384/2	Madhavan
99	Konerirajapuram - Kalamman Koil Theru	0	MADHAVAN
100	Konerirajapuram - Mela Adhidraividar Theru	3/390	Mahalingam
101	Konerirajapuram - Kalamman Koil Theru	556	Malar
102	Konerirajapuram - Mela Adhidraividar Theru	3/414	Malliga
103	Konerirajapuram - Mela Adhidraividar Theru	404	Mangalam
104	Konerirajapuram - Kalamman Koil Theru	600	Mani
105	Konerirajapuram - Mainroad	0	MANIKANDAN
106	Konerirajapuram - Keelakudiyar Theru	518	Manikandan
107	Konerirajapuram - Mela Adhidraividar Theru	423	Manjula
108	Konerirajapuram - Sivan koil theru	462	Manogar
109	Konerirajapuram - Mainroad	361	Manogaran
110	Konerirajapuram - Kalamman Koil Theru	625	Manoharan
111	Konerirajapuram - Mela Adhidraividar Theru	431	Maruthayan
112	Konerirajapuram - Mela Adhidraividar Theru	407	Mathivanan
113	Konerirajapuram - Anthoniyar koil Their	552	Mathivanan.S
114	Konerirajapuram - Kalamman Koil Theru	604/77	Mathiyalakan
115	Konerirajapuram - Anthoniyar koil Their	548	Mercy

SL	Village /Street	House No.	Family Head
116	Akkarai Padugai-Vadaku Street	22/1	Meri
117	Akkarai Padugai-Vadaku Street	27/1	Meri
118	Konerirajapuram - Anthoniyar koil Their	564	Mersy
119	Konerirajapuram - Agraharatheru	3/490	Mervin
120	Konerirajapuram - Mainroad	373/53a	Minatchi
121	Konerirajapuram - Kalamman Koil Theru	602	Mogan
122	Konerirajapuram - Agraharatheru	0	Moorthi
123	Konerirajapuram - Mela Adhidraavidar Theru	442	Murali
124	Konerirajapuram - Mainroad	361/2	Muralidharan
125	Konerirajapuram - Mela Adhidraavidar Theru	.	Murugadoss
126	Konerirajapuram - Kalamman Koil Theru	615	Murugasan
127	Konerirajapuram - Mela Adhidraavidar Theru	438	Murukesan
128	Konerirajapuram - Sivan koil theru	3/460	Murukesan
129	Konerirajapuram - Agraharatheru	477	Murukesan
130	Konerirajapuram - Mela Adhidraavidar Theru	415	Muruvayi
131	Konerirajapuram - Kalamman Koil Theru	629	Muthamizh Selvan
132	Konerirajapuram - Anthoniyar koil Their	583	Nanasekaran
133	Manthidal - Puthu theru	28	Natarajan
134	Konerirajapuram - Anthoniyar koil Their	3/597	Neerthameri
135	Konerirajapuram - Anthoniyar koil Their	594	Nepoliyanjakumar
136	Konerirajapuram - Anthoniyar koil Their	0	NEUMAN
137	Manthidal - Thoppu Theru	170	Nirmal
138	Konerirajapuram - Agraharatheru	467	P Saviour
139	Konerirajapuram - Anthoniyar koil Their	3/573A	P. Paalraj
140	Konerirajapuram - Mela Adhidraavidar Theru	393	Palaniandi
141	Konerirajapuram - Mela Adhidraavidar Theru	389	Palasuramanyam
142	Konerirajapuram - Anthoniyar koil Their	581(3)	Palrai
143	Konerirajapuram - Mainroad	372/1	Palraj
144	Konerirajapuram - Mainroad	0	PANIRSELVEM

SL	Village /Street	House No.	Family Head
145	Konerirajapuram - Mela Adhidraavidar Theru	394/3	Papa
146	Konerirajapuram - Kalamman Koil Theru	3/634	Papa
147	Konerirajapuram - Sivan koil theru	48/3	Paramasivam
148	Konerirajapuram - Anthoniyar koil Their	555/17	Paripuranam
149	Konerirajapuram - Mela Adhidraavidar Theru	3/391	Parmila
150	Konerirajapuram - Anthoniyar koil Their	569	pasaliyamerry
151	Konerirajapuram - Mainroad	368	Pattu
152	Konerirajapuram - Kalamman Koil Theru	610	Periya swamy
153	Konerirajapuram - Anthoniyar koil Their	576/1	peter
154	Konerirajapuram - Anthoniyar koil Their	573/26B	Picha muthi
155	Konerirajapuram - Kalamman Koil Theru	619	Pichai Raj
156	Manthidal - Pillaiyar Koil Theru	73	Poomi nathan
157	Konerirajapuram - Keelakudiyar Theru	_	Prakash
158	Konerirajapuram - Kalamman Koil Theru	603	R.Rajappa
159	Konerirajapuram - Anthoniyar koil Their	578	Rabat
160	Konerirajapuram - Mela Adhidraavidar Theru	395/1	Ragavan
161	Konerirajapuram - Anthoniyar koil Their	3/558	Raj
162	Konerirajapuram - Kalamman Koil Theru	626	Raj
163	Konerirajapuram - Mainroad	374	Rajagam
164	Konerirajapuram - Keelakudiyar Theru	3/517	Rajangam
165	Manthidal - Puthu theru	2/352	Rajapa sologar
166	Konerirajapuram - Kalamman Koil Theru	642	RAJASEKAR
167	Konerirajapuram - Anthoniyar koil Their	.	Rajasekaran
168	Konerirajapuram - Anthoniyar koil Their	3/558	Rajeev
169	Konerirajapuram - Kalamman Koil Theru	627/1	Rajendhiran
170	Konerirajapuram - Sivan koil theru	473	RAJENDIRAN
171	Konerirajapuram - Keelakudiyar Theru	3/520	Rajesh
172	Konerirajapuram - Agraharatheru	489	Rajesh
173	Konerirajapuram - Kalamman Koil Theru	642	Rajesh

SL	Village /Street	House No.	Family Head
174	Konerirajapuram - Keelakudiyar Theru	508	Rajini
175	Konerirajapuram - Mela Adhidraavidar Theru	418	Raju
176	Konerirajapuram - Mela Adhidraavidar Theru	418	Ramachandran
177	Konerirajapuram - Agraharatheru	3/481	RAMADAS
178	Konerirajapuram - Kalamman Koil Theru	639	RAMAN
179	Konerirajapuram - Mela Adhidraavidar Theru	3/383	Ramesh
180	Konerirajapuram - Kalamman Koil Theru	No	Ramesh
181	Konerirajapuram - Kalamman Koil Theru	0	Ramkumar
182	Konerirajapuram - Sivan koil theru	383	Rangan
183	Konerirajapuram - Mela Adhidraavidar Theru	410	RAVI
184	Konerirajapuram - Mainroad	356	Ravichandran
185	Konerirajapuram - Keelakudiyar Theru	534	Ravisanthiran
186	Konerirajapuram - Mainroad	271	Regina Mary
187	Konerirajapuram - Mela Adhidraavidar Theru	401	Rengaraj
188	Manthidal - Puthu theru	89	Router Syed Ibrahim
189	Konerirajapuram - Sivan koil theru	454	S. Swaminathan
190	Konerirajapuram - Agraharatheru	468	Sagayaraj
191	Konerirajapuram - Anthoniyar koil Their	18A	sagayaraj
192	Konerirajapuram - Mainroad	614	Saivaraja
193	Konerirajapuram - Anthoniyar koil Their	_	Sakriyas
194	Konerirajapuram - Agraharatheru	0	Sakthi vell
195	Konerirajapuram - Mainroad	454/3	sakthivel
196	Konerirajapuram - Mela Adhidraavidar Theru	381	Sambantham
197	Konerirajapuram - Mainroad	275	Sampath
198	Konerirajapuram - Keelakudiyar Theru	533	Samporanam
199	Konerirajapuram - Mela Adhidraavidar Theru	0	Samuthiram
200	Konerirajapuram - Kalamman Koil Theru	623	Sandra
201	Konerirajapuram - Anthoniyar koil Their	3/558	Sanjeevi
202	Konerirajapuram - Sivan koil theru	474	Sanmugam

SL	Village /Street	House No.	Family Head
203	Konerirajapuram - Agraharatheru	489	Sanmugam
204	Konerirajapuram - Mela Adhidraavidar Theru	411	Sapani
205	Konerirajapuram - Keelakudiyar Theru	3/521	Saravanamuthu
206	Konerirajapuram - Mainroad	456	Saroja
207	Konerirajapuram - Mainroad	370/1	Saroja Uthirapathi
208	Konerirajapuram - Mela Adhidraavidar Theru	3/383	Sathish Kumar
209	Konerirajapuram - Keelakudiyar Theru	530	Sathish Kumar
210	Konerirajapuram - Mela Adhidraavidar Theru	419	Sathiya kumar
211	Konerirajapuram - Kalamman Koil Theru	3/630	Sathiyamoorthi
212	Konerirajapuram - Kalamman Koil Theru	628	Seivaraj
213	Manthidal - Puthu theru	340	Sekar
214	Konerirajapuram - Mainroad	442	Sekar
215	Konerirajapuram - Mela Adhidraavidar Theru	387	Sellaiyan
216	Konerirajapuram - Agraharatheru	471	Sellaya
217	Konerirajapuram - Mainroad	454	Selvaraj
218	Konerirajapuram - Anthoniyar koil Their	559	Selvaraj.M
219	Konerirajapuram - Sivan koil theru	0	Senbagavalli
220	Konerirajapuram - Mela Adhidraavidar Theru	395	Senthamizh selvi
221	Konerirajapuram - Kalamman Koil Theru	628	Senthil kumar
222	Konerirajapuram - Kalamman Koil Theru	607	Sevedhan
223	Konerirajapuram - Kalamman Koil Theru	0	SEVU
224	Konerirajapuram - Agraharatheru	482	Shanmuganathi
225	Konerirajapuram - Anthoniyar koil Their	53/553	Sharlas
226	Konerirajapuram - Mainroad	0	SHOBIYA
227	Konerirajapuram - Mainroad	55	Siva
228	Konerirajapuram - Sivan koil theru	3/463A	Sivakumar A
229	Konerirajapuram - Keelakudiyar Theru	3/517	Sokkalingam
230	Konerirajapuram - Mainroad	350/2	Somu
231	Konerirajapuram - Anthoniyar koil Their	597(1)3	Soosai Nathan

SL	Village /Street	House No.	Family Head
232	Konerirajapuram - Mainroad	372	Stalin palraj
233	Konerirajapuram - Kalamman Koil Theru	640/2	Sulochana
234	Konerirajapuram - Kalamman Koil Theru	635	Sulochana
235	Konerirajapuram - Keelakudiyan Theru	3/521	Sundhar raj
236	Manthidal - Main Road	449A	Suresh
237	Konerirajapuram - Kalamman Koil Theru	634	Suresh
238	Konerirajapuram - Kalamman Koil Theru	818	Suthagar
239	Konerirajapuram - Anthoniyar koil Their	O	Sutkin
240	Konerirajapuram - Sivan koil theru	463	T. Mayakishnan
241	Konerirajapuram - Mainroad	3/456	Thadauthabani
242	Konerirajapuram - Kalamman Koil Theru	80/4	Thandayapanni
243	Konerirajapuram - Kalamman Koil Theru	637	Thangaiyan
244	Konerirajapuram - Anthoniyar koil Their	557(1)	Thangaprakasam
245	Konerirajapuram - Anthoniyar koil Their	547/12	Thavameri
246	Konerirajapuram - Mela Adhidraividar Theru	0	Thirumayam
247	Konerirajapuram - Mela Adhidraividar Theru	380	Thoutrajan
248	Konerirajapuram - Anthoniyar koil Their	588	Tj. Satalin
249	Konerirajapuram - Mela Adhidraividar Theru	61/1	udhya kumar
250	Konerirajapuram - Sivan koil theru	466	Uma Gauri
251	Konerirajapuram - Mela Adhidraividar Theru	0	UMA MAHESHWARI
252	Konerirajapuram - Kalamman Koil Theru	634	Uothirapathi
253	Konerirajapuram - Mainroad	440	Uthirabathi
254	Konerirajapuram - Keelakudiyan Theru	541	Valarmathi
255	Konerirajapuram - Sivan koil theru	473	VEMBU
256	Konerirajapuram - Mainroad	373/53a	Vemurugan
257	Konerirajapuram - Mela Adhidraividar Theru	.	Vennila
258	Konerirajapuram - Anthoniyar koil Their	3/570	Vetha slomai
259	Manthidal - Puthu theru	28	Vijay anandh
260	Konerirajapuram - Mela Adhidraividar Theru	No	Vijayakanth

SL	Village /Street	House No.	Family Head
261	Konerirajapuram - Mainroad	433	Vijayakumar
262	Konerirajapuram - Sivan koil theru	0	Vijayakumar
263	Konerirajapuram - Agraharatheru	494	Vijayakumar
264	Konerirajapuram - Agraharatheru	461	Vijayakumar.C
265	Konerirajapuram - Keelakudiyan Theru	518	Vinoth Kumar
266	Konerirajapuram - Mela Adhidraividar Theru	3/437A	Vinothkumar
267	Konerirajapuram - Mainroad	457	Agastine Aphrome
268	Akkarai Padugai-Vadaku Street	9/1	C. Anthonisamy
269	Konerirajapuram - Mela Adhidraividar Theru	86	Abimannan
270	Konerirajapuram - Keelakudiyan Theru	534/1	Ambalarajan
271	Konerirajapuram - Kalamman Koil Theru	63/638/2	Ashwin Kumar
272	Konerirajapuram - Anthoniyar koil Their	565	Arockiyadass
273	Akkarai Padugai-Vadaku Street	27/1	Arockiyaraj
274	Konerirajapuram - Mela Adhidraividar Theru	436	Elangovan
275	Akkarai Padugai-Vadaku Street	1/3	Innasi
276	Akkarai Padugai-Vadaku Street	Nil	Innasi Bellarmin
277	Konerirajapuram - Anthoniyar koil Their	571/A	Edison John
278	Konerirajapuram - Kalamman Koil Theru	627/2	Kadal Mani
279	Konerirajapuram - Mainroad	449	Karikalan
280	Konerirajapuram - Keelakudiyan Theru	515	Karnan
281	Konerirajapuram - Mela Adhidraividar Theru	382	Kaliyamoorthy
282	Manthidal - Puthu theru	2/352	Kalaivanan
283	Akkarai Padugai-Vadaku Street	5A/20	Kaspur Raj
284	Konerirajapuram - Kalamman Koil Theru	606/3	Karuppur Sami
285	Konerirajapuram - Mela Adhidraividar Theru	3/392	Karthick
286	Konerirajapuram - Mainroad	441	Kumari
287	Akkarai Padugai-Vadaku Street	10a	Ketharinal Mary
288	Konerirajapuram - Kalamman Koil Theru	554	Kolanthai Sami
289	Konerirajapuram - Keelakudiyan Theru	470	Govinthan

SL	Village /Street	House No.	Family Head
290	Konerirajapuram - Mainroad	427	Govintharaj
291	Konerirajapuram - Kalamman Koil Theru	619(2)	Sankar
292	Konerirajapuram - Keelakudiyar Theru	3/535	Shanugam
293	Akkarai Padugai-Vadaku Street	26/4	Sathish Kumar
294	Konerirajapuram - Mela Adhidraividar Theru	429/3	Sathyamoorthy
295	Akkarai Padugai-Vadaku Street	14/1	Santhana Mari.S
296	Konerirajapuram - Anthoniyar koil Their	585	Saveri Dhass
297	Konerirajapuram - Mela Adhidraividar Theru	0	Sathish Kumar
298	Konerirajapuram - Anthoniyar koil Their	566	Siluvai Raj
299	Konerirajapuram - Keelakudiyar Theru	531	Sivakumar A
300	Konerirajapuram - Mela Adhidraividar Theru	N424	Subbaian
301	Konerirajapuram - Agraharatheru	485	Subramanian
302	Konerirajapuram - Keelakudiyar Theru	529/3	Suresh
303	Konerirajapuram - Keelakudiyar Theru	3/535	Senthil Kumar
304	Konerirajapuram - Kalamman Koil Theru	24/10/20	Selin Mary
305	Konerirajapuram - Mela Adhidraividar Theru	427	Selvaraj
306	Konerirajapuram - Mela Adhidraividar Theru	428	Selvaraj
307	Konerirajapuram - Kalamman Koil Theru	613A	Selvi
308	Konerirajapuram - Keelakudiyar Theru	471	Chellaiah
309	Konerirajapuram - Anthoniyar koil Their	582/3	Devid
310	Akkarai Padugai-Vadaku Street	12/1	Thangathurai
311	Konerirajapuram - Kalamman Koil Theru	632	Thangamani
312	Konerirajapuram - Keelakudiyar Theru	3/535	Thdayuthapani
313	Konerirajapuram - Mela Adhidraividar Theru	405	Dharmaraj
314	Konerirajapuram - Kalamman Koil Theru	3/622	Dhanaraj
315	Akkarai Padugai-Vadaku Street	12/1	Dhanishlas Poulraj
316	Akkarai Padugai-Vadaku Street	8/1	Thanislas
317	Konerirajapuram - Anthoniyar koil Their	549	Devadass
318	Konerirajapuram - Keelakudiyar Theru	511	Natarajan

SL	Village /Street	House No.	Family Head
319	Konerirajapuram - Kalamman Koil Theru	46	Nagavalli
320	Konerirajapuram - Mainroad	366	Pattu
321	Konerirajapuram - Kalamman Koil Theru	0	Palaniammal
322	Konerirajapuram - Mela Adhidraividar Theru	394	Palaniyandi
323	Konerirajapuram - Keelakudiyar Theru	3/535	Palaniraj
324	Konerirajapuram - Kalamman Koil Theru	617	Paulraj
325	Konerirajapuram - Anthoniyar koil Their	556	Bastin
326	Konerirajapuram - Kalamman Koil Theru	617B	Prathap
327	Konerirajapuram - Kalamman Koil Theru	78/4	Prabhakaran
328	Konerirajapuram - Keelakudiyar Theru	519	Prabhavathi
329	Konerirajapuram - Kalamman Koil Theru	610	Boomani
330	Konerirajapuram - Mela Adhidraividar Theru	388	Periyasami
331	Konerirajapuram - Kalamman Koil Theru	24/10/20	Felix
332	Konerirajapuram - Mainroad	365	Mani
333	Konerirajapuram - Mela Adhidraividar Theru	3/392	Maruthaian
334	Manthidal - Christian Thoppu theru	325	Manohar
335	Konerirajapuram - Keelakudiyar Theru	532	Manickam
336	Konerirajapuram - Keelakudiyar Theru	0	Manickaraj
337	Konerirajapuram - Mela Adhidraividar Theru	406	Muruganatham
338	Konerirajapuram - Mela Adhidraividar Theru	403	Muruganatham
339	Konerirajapuram - Mela Adhidraividar Theru	430/1	Mookkaiyan
340	Konerirajapuram - Keelakudiyar Theru	472	Muthulekshmi
341	Konerirajapuram - Kalamman Koil Theru	642/1	Mkoorthy
342	Konerirajapuram - Anthoniyar koil Their	..	Micheal Raj
343	Konerirajapuram - Mainroad	384	Ragupathy
344	Konerirajapuram - Mela Adhidraividar Theru	3/424	Ramayi
345	Konerirajapuram - Mainroad	0	Ramesh
346	Konerirajapuram - Anthoniyar koil Their	0	Ramesh Kumar
347	Konerirajapuram - Mainroad	3/360	Ramamoorthy

SL	Village /Street	House No.	Family Head
348	Konerirajapuram - Mainroad	364	Ramesh
349	Konerirajapuram - Keelakudiyar Theru	513	Rajendran
350	Konerirajapuram - Mela Adhidraividar Theru	403	Rajeshwari
351	Konerirajapuram - Kaliyamman Koil Theru	624	Rajkumar
352	Konerirajapuram - Mainroad	...	Lalitha
353	Konerirajapuram - Anthoniyar koil Their	574	Lourdumery
354	Akkarai Padugai-Vadaku Street	9/1	Voctoria.C
355	Konerirajapuram - Keelakudiyar Theru	509	Vimala
356	Akkarai Padugai-Vadaku Street	7/1	Vincent Raj.C
357	Konerirajapuram - Anthoniyar koil Their	528	Vincent
358	Konerirajapuram - Anthoniyar koil Their	567	George Villion
359	Akkarai Padugai-Vadaku Street	16/1	John Joseph. A
360	Akkarai Padugai-Vadaku Street	1/2	John Kennady
361	Konerirajapuram - Kaliyamman Koil Theru	24/10/20	Jeyaprakash
362	Konerirajapuram - Anthoniyar koil Their	586(2)	Joseph Napoleon
363	Akkarai Padugai-Muniyandavar puram	0	Thilipkumar
364	Manthidal - Pillaiyar Koil Theru	289	A. Annadurai
365	Manthidal - Ricemill Theru	No	A.Anatharaj
366	Manthidal - Christuva mela Theru	0	A.shreeban raj
367	Manthidal - Puthu theru	89	Abdul malik
368	Manthidal - Puthu theru	357	Aiyao
369	Manthidal - Ricemill Theru	83	Akastin
370	Manthidal - Thoppu Theru	184	Albert
371	Manthidal - Thoppu Theru	52(1)	Alwin Raj
372	Manthidal - Christuva mela Theru	0	Amalan
373	Manthidal - Sebastiya Medai Theru	97/2	Amalarani
374	Manthidal - Puthu theru	48/1	AMALOPARVAM
375	Manthidal - Main Road	194/1	Amalraj
376	Manthidal - Ricemill Theru	83/1	amalraj.p

SL	Village /Street	House No.	Family Head
377	Manthidal - Main Road	50/15	Amulraj
378	Manthidal - Thoppu Theru	170	Amutha
379	Manthidal - Puthu theru	2/339	Anandh
380	Manthidal - Thoppu Theru	.	Anbazhagan
381	Manthidal - Thoppu Theru	154	Anbu
382	Manthidal - Main Road	1/192a	Angappan.M
383	Manthidal - Thoppu Theru	168/5	Anjalameri
384	Manthidal - Christian Thoppu theru	184	Anthoars
385	Manthidal - Vadaku Theru	No	Arakkijaraj
386	Manthidal - Thoppu Theru	2/331	Arivalagan
387	Manthidal - Vadaku Theru	260	Arogyammaal
388	Manthidal - Puthu theru	0	Arogyajayaselan
389	Manthidal - Main Road	0	Arogyaraj
390	Manthidal - Sebastiya Medai Theru	114	Arogyarasu
391	Manthidal - Puthu theru	44/1	arokiya raja
392	Manthidal - Thoppu Theru	168/5	Arokiya raja
393	Manthidal - Main Road	0	Arokiyaraj
394	Manthidal - Sebastiya Medai Theru	109	Arokiyaraj
395	Manthidal - Thoppu Theru	171	Arokiyaraj
396	Manthidal - Puthu theru	59/1	Arokkiya Raj
397	Manthidal - Athora Theru	249	Arokyaraj
398	Manthidal - Christian Thoppu theru	49	Arpatharaj
399	Manthidal - Thoppu Theru	49(3)	Arputharaj
400	Manthidal - Vadaku Theru	168	Arulanantham
401	Manthidal - Thoppu Theru	2/229	Arulraj
402	Manthidal - Main Road	191	Arumugam
403	Manthidal - Pillaiyar Koil Theru	295/1	ARUMUGAM
404	Manthidal - Main Road	.	Ashok Kumar
405	Manthidal - Puthu theru	348	Azhiponu

SL	Village /Street	House No.	Family Head
406	Manthidal - Puthu theru	287	Bala Guru
407	Manthidal - Pillaiyar Koil Theru	305	Balasuramanyam
408	Manthidal - Thoppu Theru	65(3)	balraj.A
409	Manthidal - Thoppu Theru	0	Balrass
410	Manthidal - Christuva mela Theru	1/141	Bapliyajancy
411	Manthidal - Puthu theru	60/1	Berthlo Mia doss
412	Manthidal - Christuva mela Theru	42/1	Bhasiraman
413	Manthidal - Puthu theru	88	Bimarajan
414	Manthidal - Main Road	0	Chidambaram
415	Manthidal - Main Road	236	chinnammal
416	Manthidal - Ricemill Theru	45	Cinnarani
417	Manthidal - Main Road	193	Dasirani
418	Manthidal - Ricemill Theru	83	Devadass
419	Manthidal - Christian Thoppu theru	195	Devit
420	Manthidal - Puthu theru	.	dharmarasu
421	Manthidal - Puthu theru	357	Dhevendhiran
422	Manthidal - Thoppu Theru	330/1	Dhivakar
423	Manthidal - Sebastiya Medai Theru	99	DIVYANATHAN
424	Manthidal - Puthu theru	340	Durai Raj
425	Manthidal - Thomaiyar Theru	No	Edberrow
426	Manthidal - Thomaiyar Theru	1/132	Edwardraj
427	Manthidal - Thoppu Theru	1/140	elaiya raja
428	Manthidal - Christuva mela Theru	39/1	G. Supuramanian
429	Manthidal - Thoppu Theru	328	Ganapathi
430	Manthidal - Thoppu Theru	298/2	Ganesh.S
431	Manthidal - Thoppu Theru	0	Gnanapragasam
432	Manthidal - Puthu theru	287	Guna
433	Manthidal - Thoppu Theru	.	I.Gicpert raj
434	Manthidal - Thoppu Theru	169	Irudhayaraj

SL	Village /Street	House No.	Family Head
435	Manthidal - Puthu theru	2/256	IRUTHAIYARAJ
436	Manthidal - Puthu theru	54/1	iruthaiyaraj
437	Manthidal - Athora Theru	249	Iruthaya Raj
438	Manthidal - Thoppu Theru	0	Jaganathan
439	Manthidal - Main Road	2/241	JAGUBER SHASDI
440	Manthidal - Sebastiya Medai Theru	91/1	jahangheer
441	Manthidal - Christuva mela Theru	38/1	Jan piritto
442	Manthidal - Thoppu Theru	362	Jankilaman raj
443	Manthidal - Thoppu Theru	168/ 5	Jaya
444	Manthidal - Thoppu Theru	319	Jayakumar
445	Manthidal - Sebastiya Medai Theru	0	Jayanthi
446	Manthidal - Thoppu Theru	.	Jayaraj
447	Manthidal - Main Road	S/16	JEBASTIN
448	Manthidal - Christuva mela Theru	50/96	Jekan arokyaraj
449	Manthidal - Ricemill Theru	80/1	Jems alparts
450	Manthidal - Thoppu Theru	181/2	Jemss
451	Manthidal - Puthu theru	1 /139	Jerald amalraj
452	Manthidal - Ricemill Theru	80/1	Jerlin josab
453	Manthidal - Puthu theru	55/1	Jesin thiraviyaraj
454	Manthidal - Sebastiya Medai Theru	95/1	Jeyarani
455	Manthidal - Christian Thoppu theru	No	Jeyasilan
456	Manthidal - Athora Theru	247	Jon basko
457	Manthidal - Ricemill Theru	80/1	Joshepamalraj
458	Manthidal - Main Road	238	JOSPINRANI
459	Manthidal - Main Road	0	KALA
460	Manthidal - Main Road	0	Kalarani
461	Manthidal - Puthu theru	89	Kalil rahman
462	Manthidal - Main Road	569	Kaliyamoorthi
463	Manthidal - Puthu theru	2/341	Kaliyaperumal

SL	Village /Street	House No.	Family Head
464	Manthidal - Thoppu Theru	2/241	Kaliyaraj
465	Manthidal - Puthu theru	.	Kaliyarathinam
466	Manthidal - Puthu theru	265/1	Kaliyarathinam
467	Manthidal - Sebastiya Medai Theru	1/108	kamaal.M
468	Manthidal - Ricemill Theru	63	Kamatchi amman
469	Manthidal - Thoppu Theru	2/152	Kannaiya
470	Manthidal - Thoppu Theru	-	Karigalan
471	Manthidal - Athora Theru	259	Karthik
472	Manthidal - Pillaiyar Koil Theru	73	Karupa sami
473	Manthidal - Christuva mela Theru	56	Kasper
474	Manthidal - Sebastiya Medai Theru	0	Katherine Mary
475	Manthidal - Thoppu Theru	1/124	Killbarta
476	Manthidal - Puthu theru	353	Krishnamoorthy
477	Manthidal - Vadakku Theru	1/113	Kulanthai Sami
478	Manthidal - Thoppu Theru	329	Kunasegaran
479	Manthidal - Vadakku Theru	165	Kuzhanthai raj
480	Manthidal - Thoppu Theru	1/140	Lacksmi
481	Manthidal - Main Road	228	Lashmanan
482	Manthidal - Sebastiya Medai Theru	116	Lawrence
483	Manthidal - Thoppu Theru	75/1	Lorrense
484	Manthidal - Vadakku Theru	122	Lourdhranj
485	Manthidal - Athora Theru	2/254	Lourdhu jayaraj
486	Manthidal - Puthu theru	34/5	Lourdusamy
487	Manthidal - Thoppu Theru	163/83	Lukas
488	Manthidal - Puthu theru	335	M.Balraj
489	Manthidal - Vadakku Theru	164	Madhalai mery
490	Manthidal - Christuva mela Theru	40	Magalingam
491	Manthidal - Thoppu Theru	2/135	Maheshwari
492	Manthidal - Thoppu Theru	No	Mahimairaj

SL	Village /Street	House No.	Family Head
493	Manthidal - Puthu theru	65C	mangalam
494	Manthidal - Ricemill Theru	70/1	Manikaraj
495	Manthidal - Thoppu Theru	330	Manogaran
496	Manthidal - Thomaiyar Theru	126	Mariya joseph
497	Manthidal - Puthu theru	48/1	MARIYA JOSP
498	Manthidal - Ricemill Theru	171	Mariyadhas
499	Manthidal - Thoppu Theru	2/181	Mariyasusai
500	Manthidal - Sebastiya Medai Theru	114	Marry selva rani
501	Manthidal - Thoppu Theru	2/156	Mathi
502	Manthidal - Main Road	2/269	Mathivanan
503	Manthidal - Puthu theru	47/1	Mekel kilara
504	Manthidal - Puthu theru	46	Micheal samy
505	Manthidal - Ricemill Theru	70/1	Mochameri
506	Manthidal - Pillaiyar Koil Theru	295	Muralai
507	Manthidal - Christian Thoppu theru	325	Murali
508	Manthidal - Athora Theru	259	Muthaya
509	Manthidal - Puthu theru	2/336A	Muthulakshmi
510	Manthidal - Main Road	0	Mydepasha
511	Manthidal - Thoppu Theru	345	Nagavel
512	Manthidal - Puthu theru	354	Natarajan
513	Manthidal - Main Road	241	Noorthavijayan
514	Manthidal - Puthu theru	358	Palani
515	Manthidal - Christuva mela Theru	40/1	Palraj
516	Manthidal - Puthu theru	0	PANDIYAN
517	Manthidal - Puthu theru	284	Panner Selvam
518	Manthidal - Main Road	2/60f	Panumathi
519	Manthidal - Puthu theru	0	Parmila
520	Manthidal - Pillaiyar Koil Theru	73	Pattu
521	Manthidal - Ricemill Theru	86/1	Paulraj

SL	Village /Street	House No.	Family Head
522	Manthidal - Main Road	-	Pavulaarulsamy
523	Manthidal - Main Road	339	peliksh
524	Manthidal - Ricemill Theru	79/1	PICHAIMUTHU
525	Manthidal - Main Road	0	Pichaiyamal
526	Manthidal - Puthu theru	2/298	pichaiyammal
527	Manthidal - Puthu theru	283	Pichayamal
528	Manthidal - Ricemill Theru	1/120	Pieterbenjamin
529	Manthidal - Puthu theru	284	Ponnuraman
530	Manthidal - Puthu theru	237	Puyal devan
531	Manthidal - Athora Theru	2/257	R. Selvaraj
532	Manthidal - Thoppu Theru	174B	Rabat
533	Manthidal - Thoppu Theru	168	Rahamadullasasi
534	Manthidal - Puthu theru	321/1	Rajasegar
535	Manthidal - Thoppu Theru	333/1	RAJATHI
536	Manthidal - Puthu theru	2/339	Rajendiran
537	Manthidal - Main Road	0	Rajesh
538	Manthidal - Main Road	243/10.A	Rajkumar
539	Manthidal - Puthu theru	491	RAMAKRISHNAN
540	Manthidal - Ricemill Theru	67	ramalingam
541	Manthidal - Thoppu Theru	178	ranganathan
542	Manthidal - Puthu theru	60/1	Rani
543	Manthidal - Christian Thoppu theru	323	Rani
544	Manthidal - Thoppu Theru	323	Rani
545	Manthidal - Pillaiyar Koil Theru	295	Rasu
546	Manthidal - Main Road	1/192a	Rasu.A
547	Manthidal - Pillaiyar Koil Theru	294/1	Ravisandran
548	Manthidal - Thoppu Theru	327	Ravisanthiran
549	Manthidal - Sebastiya Medai Theru	1/110	Retricss
550	Manthidal - Thoppu Theru	49	Reuben charless

SL	Village /Street	House No.	Family Head
551	Manthidal - Main Road	198	Rexmanikkam
552	Manthidal - Main Road	207	rosali
553	Manthidal - Thomaiyar Theru	120	Roshali
554	Manthidal - Vadakku Theru	167	S. Sagayaraj
555	Manthidal - Thoppu Theru	22	Sachuthanantham
556	Manthidal - Ricemill Theru	78/1	Sagaya Raj
557	Manthidal - Ricemill Theru	65/1	Sagayaraj
558	Manthidal - Sebastiya Medai Theru	96	Sagayaraj
559	Manthidal - Sebastiya Medai Theru	1/ 108	Saibonisha
560	Manthidal - Thomaiyar Theru	0	Saimon Santhosh
561	Manthidal - Christuva mela Theru	0	Sakulamid
562	Manthidal - Sebastiya Medai Theru	.	Salaiyath merry
563	Manthidal - Puthu theru	.	Salomi
564	Manthidal - Thoppu Theru	258	Samsuthin
565	Manthidal - Christian Thoppu theru	2/150	Santhara
566	Manthidal - Puthu theru	35/1	Sapastin
567	Manthidal - Puthu theru	294/2	Saraswathi
568	Manthidal - Main Road	264	Saravanan
569	Manthidal - Thoppu Theru	347	Saravanan
570	Manthidal - Main Road	0	Sasikumar
571	Manthidal - Ricemill Theru	83	Savari raj
572	Manthidal - Thoppu Theru	318	Savithri
573	Manthidal - Thoppu Theru	173/15	Sekar
574	Manthidal - Puthu theru	277	Sellamuthu
575	Manthidal - Sebastiya Medai Theru	106	Selvam
576	Manthidal - Main Road	1/192	Selvanathan
577	Manthidal - Sebastiya Medai Theru	1/110	Selvaraj
578	Manthidal - Thoppu Theru	184	selvarani
579	Manthidal - Puthu theru	359	Senthil


SL	Village /Street	House No.	Family Head
580	Manthidal - Main Road	263	Senthilkumar
581	Manthidal - Thoppu Theru	176/1	Sesuarulraj
582	Manthidal - Pillaiyar Koil Theru	292	Sethuamalai
583	Manthidal - Main Road	241/2	Shajahan
584	Manthidal - Puthu theru	89	Shameem ahamed
585	Manthidal - Vadakku Theru	1/159	Shelin
586	Manthidal - Main Road	339	Shreeban dhurai
587	Manthidal - Ricemill Theru	No	Simonraj
588	Manthidal - Athora Theru	253	Sinnadhurai
589	Manthidal - Thoppu Theru	77	Sithra
590	Manthidal - Main Road	.	Siva raman
591	Manthidal - Ricemill Theru	74/1	Sowriraj
592	Manthidal - Thomaiyar Theru	134	Stephen
593	Manthidal - Christuva mela Theru	41/1	Stpenirurhaiyaraj
594	Manthidal - Main Road	142	Supramaniyan
595	Manthidal - Sebastiya Medai Theru	112	Susai
596	Manthidal - Thoppu Theru	52(1)	Susai Rajan
597	Manthidal - Main Road	17/1	Susaimanikam
598	Manthidal - Christuva mela Theru	54/96	Susanna
599	Manthidal - Puthu theru	3/353	Suthagar
600	Manthidal - Puthu theru	89	Syed Ibrahim
601	Manthidal - Thoppu Theru	322	Tamilmani
602	Manthidal - Main Road	0	Tevit raj
603	Manthidal - Puthu theru	346/1	Thamaraiselvi
604	Manthidal - Thoppu Theru	155	Thangaiyan
605	Manthidal - Thoppu Theru	172/25A	Thangaiyan
606	Manthidal - Thoppu Theru	303	Thangamuthu
607	Manthidal - Pillaiyar Koil Theru	291	Tharumaraj
608	Manthidal - Puthu theru	355	thirunavuarsu

SL	Village /Street	House No.	Family Head
609	Manthidal - Thoppu Theru	2/331	Thiyagam raj
610	Manthidal - Thoppu Theru	0	THOMAS
611	Manthidal - Pillaiyar Koil Theru	310	VASANTHA
612	Manthidal - Thomaiyar Theru	120	Vegatramana
613	Manthidal - Puthu theru	32/2	Verarajenthiran
614	Manthidal - Main Road	232/2	Vijay kumar
615	Manthidal - Thomaiyar Theru	128	Vincen
616	Manthidal - Sebastiya Medai Theru	No	Vinsand
617	Manthidal - Main Road	197	Viyakulam
618	Manthidal - Puthu theru	0	Vvetriselvi
619	Manthidal - Puthu theru	34/3	Yakkop
620	Akkarai Padugai-South Street	24/1	Agantine
621	Manthidal - Thoppu Theru	142	Adaikala Mary
622	Manthidal - Puthu theru	150	Kadaikalaraj
623	Manthidal - Ricemill Theru	90/1	Anthonisamy
624	Manthidal - Sebastiya Medai Theru	97/1	Abdul Ajees
625	Manthidal - Christian Thoppu theru	0	Amal Raj
626	Manthidal - Thoppu Theru	147	Arumugam
627	Manthidal - Thomaiyar Theru	1/130	Arumainathan
628	Manthidal - Puthu theru	0	Arul
629	Manthidal - Christuva Vadakku Theru	1/162	Arul
630	Akkarai Padugai-South Street	11/1	Arul Sebastiar
631	Manthidal - Puthu theru	53/1	Alphonse
632	Manthidal - Sebastiya Medai Theru	102	Alphonse
633	Manthidal - Thomaiyar Theru	1/129	Arputharaj
634	Manthidal - Sebastiya Medai Theru	1/111	Abin Amalan Alivar
635	Manthidal - Main Road	91	Ajmal
636	Manthidal - Main Road	210	Accha
637	Manthidal - Ricemill Theru	68	Arokiya Sami

SL	Village /Street	House No.	Family Head
638	Manthidal - Thoppu Theru	124	Arockiaraj
639	Manthidal - Ricemill Theru	70	Arockiaraj
640	Akkarai Padugai-South Street	14	Arockiaraj
641	Manthidal - Main Road	200	Arockiaraj
642	Manthidal - Athora Theru	25/1	Anna Peter
643	Manthidal - Puthu theru	0	Indrani
644	Akkarai Padugai-South Street	19/5	Iruthaya Mary
645	Manthidal - Christian Thoppu theru	65	Iruthaya Raj
646	Manthidal - Main Road	196	Iruthaya Kennady
647	Manthidal - Pillaiyar Koil Theru	293	Elangovan
648	Manthidal - Sebastiya Medai Theru	104	Inbaraj
649	Akkarai Padugai-Muniyandavar puram	209	Kanagavel
650	Manthidal - Thoppu Theru	315	Kajendran
651	Manthidal - Sebastiya Medai Theru	101	Kaspur
652	Manthidal - Thoppu Theru	181/4	Karthick
653	Manthidal - Sebastiya Medai Theru	705	Gracy
654	Manthidal - Sebastiya Medai Theru	104	Christy
655	Manthidal - Thoppu Theru	321	Gunasekaran
656	Manthidal - Puthu theru	0	Kumaresan
657	Manthidal - Puthu theru	58/1	Kumar
658	Akkarai Padugai-South Street	29/1	Kulanthai Raj
659	Manthidal - Christuva mela Theru	36/1	Gopal
660	Akkarai Padugai-South Street	27A	Sahaya Mary
661	Manthidal - Main Road	659A/142	Sankar
662	Manthidal - Puthu theru	280A	Shanmuga Cholar
663	Manthidal - Puthu theru	300	Chandra
664	Manthidal - Main Road	137	Chappani
665	Manthidal - Christian Thoppu theru	325	Sampantham
666	Manthidal - Main Road	32/31	Sowri Raj

SL	Village /Street	House No.	Family Head
667	Akkarai Padugai-South Street	5/10A	Savior
668	Manthidal - Thoppu Theru	168/3	Sahul Hameed
669	Manthidal - Puthu theru	228/2	Santhi
670	Akkarai Padugai-South Street	0	Charles
671	Manthidal - Sebastiya Medai Theru	104(1)	Charles
672	Manthidal - Thoppu Theru	156	Chinnadurai
673	Manthidal - Athora Theru	...	Siddique
674	Manthidal - Main Road	34	Sivakumar A
675	Manthidal - Puthu theru	334	Sivasubramani
676	Manthidal - Christuva mela Theru	37/1	Soodairaj
677	Manthidal - Puthu theru	2/300	Senthamarai
678	Manthidal - Christuva mela Theru	2/678	Selvaraj
679	Manthidal - Ricemill Theru	90/1	Xavior
680	Manthidal - Main Road	199	Symond
681	Manthidal - Puthu theru	327	Somasundaram
682	Manthidal - Main Road	208	Tajil Mogammad
683	Manthidal - Ricemill Theru	73	Thomas
684	Manthidal - Sebastiya Medai Theru	6/2	Tharsis
685	Manthidal - Vadakku Theru	280A	Nalankilli Veracholan
686	Manthidal - Puthu theru	316	Nagaraj
687	Manthidal - Puthu theru	349	Panchavarnam
688	Manthidal - Puthu theru	353/1	Balasubramanian
689	Manthidal - Thomaiyar Theru	131	Poulin
690	Manthidal - Puthu theru	220	Palinvel
691	Manthidal - Main Road	258	Bahir Ahmed
692	Manthidal - Athora Theru	252/2	Pail Iruthayaraj
693	Manthidal - Thoppu Theru	1/140	Puniya Moorthy
694	Manthidal - Thoppu Theru	315	Mahendran
695	Akkarai Padugai-South Street	4/1	Madhan Kumar

SL	Village /Street	House No.	Family Head
696	Manthidal - Christuva Vadakku Theru	161	Mariya Arulsamy
697	Manthidal - Main Road	212A	Maruthaian
698	Manthidal - Puthu theru	285	Mallika
699	Manthidal - Thoppu Theru	36/1	Muthukannan
700	Manthidal - Athora Theru	259	Muraugan
701	Manthidal - Ricemill Theru	880	Mettil
702	Akkarai Padugai-South Street	19/1	Mochalankaram
703	Manthidal - Thoppu Theru	65/1	Rabiraj
704	Akkarai Padugai-South Street	19/1	Radha
705	Manthidal - Main Road	1/235	Ramalingam
706	Akkarai Padugai-Muniyandavar puram	0	Raji
707	Manthidal - Thoppu Theru	315	Rengarajan
708	Manthidal - Puthu theru	0	Lawrance
709	Manthidal - Thoppu Theru	185	Lawrance
710	Manthidal - Thoppu Theru	175	Lourdu Lawrance
711	Manthidal - Puthu theru	288	Vasantha
712	Manthidal - Puthu theru	57	Viswasam
713	Manthidal - Christuva Vadakku Theru	182	Vedavalli
714	Manthidal - Sebastiya Medai Theru	92/1	Jamruth
715	Manthidal - Athora Theru	402	Johnson
716	Manthidal - Puthu theru	45	John Joseph. A
717	Manthidal - Christian Thoppu theru	150	George
718	Manthidal - Christuva mela Theru	37	Jansi Rani
719	Manthidal - Thomaiyar Theru	136	Jebastine Prabhu
720	Manthidal - Thoppu Theru	180	Jeyaraman
721	Manthidal - Pillaiyar Koil Theru	293	Jeyalekshmi
722	Manthidal - Christian Thoppu theru	0	James Manoharan
723	Manthidal - Puthu theru	57	Josphine
724	Akkarai Padugai-South Street	5	Sri Man
725	Manthidal - Thoppu Theru	184/2	Hema Raj



ANNEXURE - II



SOCIO ECONOMIC AND CASTE CENSUS



Ministry of Rural Development

Socio Economic and Caste Census

STATE: TAMILNADU > DISTRICT: Thanjavur > DEVELOPMENT BLOCK: THIRUVAIYARU
GRAM PANCHAYAT: Konerirajapuram [228856]



SECC ABSTRACT

Village	Sex Ratio	Total Household	Excluded Household	Included household	Deprived Household	Zero Deprived Household	Household Owning Land
Konerirajapuram	1004	732	360	0	326	46	87
Total	1004	732	360	0	326	46	87

EXCLUDED HOUSEHOLDS

Village	Households with any member earning more than Rs. 10,000 p.m	Households with three or more rooms with pucca walls and pucca roof	Households owning 2.5 acres or more irrigated land with at least one irrigation equipment	Household owning 5 acres or more land irrigated for two or more crop seasons	Households owning 7.5 acres or more land with at least one irrigation equipment	Households having Kisan credit card with the credit limit of Rs.50,000 and above
Konerirajapuram	66	75	25	8	9	6
Total	66	75	25	8	9	6

INCLUDED HOUSEHOLDS

Village	HH without shelter	Destitute/ living on alms	Manual scavengers	Primitive tribal groups	Legally released bonded labourers
Konerirajapuram	0	0	0	0	0
Total	0	0	0	0	0

DEPRIVED HOUSEHOLDS

Village	Only one room with kucha walls and kucha roof	No adult member between age 16 to 59	Female headed households with no adult male member between age 16 to 59	Disabled member and no able bodied adult member	SC/ST households	No literate adult above 25 years	Landless households deriving major part of their income from manual casual labour
Konerirajapuram	159	35	59	1	140	74	259
Total	159	35	59	1	140	74	259



Ministry of Rural Development

Socio Economic and Caste Census

STATE: TAMILNADU > DISTRICT: Thanjavur > DEVELOPMENT BLOCK: THIRUVAIYARU
GRAM PANCHAYAT: Konerirajapuram [228856]



HOUSE OWNERSHIP, LAND OWNERSHIP, MONTHLY INCOME

Village	House Ownership			Land Owned			Households with Highest Earning member Income as		
	Owned	Rented	Any Other	Total unirrigated land (in hectares)	Total irrigated land (in hectares)	Total other irrigated land (in hectares)	Less than Rs. 5,000	Between Rs. 5,000 and Rs 10,000	Rs. 10,000 or more
Konerirajapuram	681	28	23	116.20	184.00	220.00	536	130	66
Total	681	28	23	116.20	184.00	220.00	536	130	66

MAIN SOURCE OF HOUSEHOLD INCOME

Village	Cultivation	Manual Casual Labour	Part-time or Full-Time Domestic Service	Foraging Rag Picking	Non-agricultural Own Account Enterprise	Begging/Charity/ Alms collection	Others
Konerirajapuram	114	481	46	0	27	0	64
Total	114	481	46	0	27	0	64

POPULATION

Village	Total Population	SC Population	ST Population	Male	Female	Transgender
Konerirajapuram	2739	597	0	1367	1372	0
Total	2739	597	0	1367	1372	0

DISTRIBUTION OF POPULATION BY AGE

Village	0-5 Yrs	6-15 Yrs	16-25 Yrs	26-35 Yrs	36-45 Yrs	46-55 Yrs	56-65 Yrs	66-75 Yrs	Above 76 Yrs
Konerirajapuram	186	426	462	537	424	306	246	119	33
Total	186	426	462	537	424	306	246	119	33

POPULATION BY MARITAL STATUS

Village	Never Married	Currently Married	Widowed	Separated	Divorced
Konerirajapuram	573	601	75	7	1
Total	573	601	75	7	1





Ministry of Rural Development

Socio Economic and Caste Census

STATE: TAMILNADU > DISTRICT: Thanjavur > DEVELOPMENT BLOCK: THIRUVAIYARU
GRAM PANCHAYAT: Konerirajapuram [228856]




POPULATION BY HIGHEST EDUCATION LEVEL COMPLETED

Village	Illiterate	Below Primary	Primary	Middle	Secondary	Higher Secondary	Graduate or Above	Other
Konerirajapuram	526	142	383	576	521	217	328	46
Total	526	142	383	576	521	217	328	46

POPULATION BY DISABILITY

Village	In Seeing	In Hearing	In Speech	In Movement	Mental Retardation	Mental Illness	Other Disability	Multiples Disability	No Disability
Konerirajapuram	2	2	6	6	7	0	0	4	2712
Total	2	2	6	6	7	0	0	4	2712



ANNEXURE - III



MISSION ANTYODAYA SURVEY 2019



Ministry of Rural Development, Govt of India
MISSION ANTYODAYA BASELINE SURVEY 2018



Gram Panchayat Score Card


STATE:	TAMIL NADU(33)	DISTRICT:	THANJAVUR(586)
Sub District:	Thiruvaiyaru(5813)	DEVELOPMENT BLOCK :	THIRUVAIYARU(6331)
GRAM PANCHAYAT :	Konerirajapuram(228856)	GRAM PANCHAYAT SCORE :	51

LGD CODE : 228856

Villages	Basic Parameters	Key Infrastructure Parameters	Economic Development and Livelihood	Health, Nutrition and Sanitation	Women Empowerment	Financial Inclusion	Total Score
Max Score	4	64	4	18	7	3	100
Konerirajapuram (638726)	0	42	2	6	1	0	51
Average Score of GP	0	42	2	6	1	0	51

BASIC PARAMETERS

Villages	Total Population	Male Population	Female Population	Total Households	Total No. Of SHGs Promoted	Total Area(in ha)	Net sown Area (in ha)	Total Un-irrigated Land (in ha)	Total Irrigated Area (in ha)
Konerirajapuram (638726)	3262	1359	1903	742	15	222.53	159.16	126.11	13.14
Total	3262	1359	1903	742	15	222.53	159.16	126.11	13.14



Baseline Survey 2018

1. Location Parameters

State:	TAMIL NADU (33)	District:	THANJAVUR (586)
Sub District:	Thiruvaiyaru (5813)	Development Block:	THIRUVAIYARU (6331)
Gram Panchayat:	Konerirajapuram (228856)	Village:	Konerirajapuram (638726)
PIN:	613101	Serial No/Total Village:	1/1

2. Basic Parameters

S.NO	Question	Census 2011 Status	Survey 2018 Status	Max Score	Score Obtained
1	Total Population	2808	3262		
2	Male	1379	1359		
3	Female	1429	1903		
4	Total Household	737	742		
5	Total number of SHGs promoted	NA	15		
6	Total Area (in hectares)	289.56	222.53		
7	Net sown Area(In hectares)	218.41	159.16		
8	Total Un irrigated land area (in hectare)	18.35	126.11		
9	Area irrigated (In hectare)	200.06	13.14	4	0

3. Key Infrastructure Parameters

10	% households engaged exclusively in Farm activitie	NA	80		
11	% households engaged exclusively in Non-farm activities	NA	20	5	0
12	Availability of banks	No	Yes	5	5
13	Availability of bank/Business correspondent with internet connectivity	NA	-		
14	Availability of ATM	No	No (Nearest facility2-5 kms)	1	0
15	Whether the village is connected to All weather road	Yes	Yes	5	5
16	Whether village has an internal cc/ brick road	No	Yes	4	4
17	Availability of Public Transport	Bus	Bus	3	3
18	Availability of Internet Café/Common Service Center	No	Yes	2	2
19	Availability of electricity for domestic use(in Hrs)	>12 hrs	8-12 Hrs	4	3
20	Availability of Public Distribution System (PDS)	Yes	Yes	1	1
21	Availability of markets	None	None (Nearest facility5-10 Kms)	3	0
22	Availability of Piped tap water	None	100% habitations covered	4	4
23	Availability of Telephone Services	Both	Both	2	2
24	Total no of household using clean energy (LPG/Bio gas)	NA	645	4	4
25	No of household with kuccha wall and kuccha roof	175	352	5	3
26	Availability of Post office/Sub-Post office	No	Yes	1	1
27	Availability of School	High School	Middle School	4	2
28	Availability of Vocational Educational Centre/ITI/RSETI/DDU-GKY	No	No (Nearest facilityMore than 10 kms)	2	0
29	Availability of Sub centre /PHC/CHC	None	None (Nearest facility2-5 kms)	3	2
30	Availability of Veterinary Clinic Hospital	No	No (Nearest facility2-5 kms)	2	1

31	Availability of drainage facilities	Closed Drainage	None	4	0
4. Economic development and livelihoods					
32	Availability of Soil Testing Centres	NA	No (Nearest facility5-10 Kms)	2	0
33	Availability of government Seed	NA	Yes	1	1
34	Availability of Fertilizer Shop	NA	Yes	1	1
5. Health, nutrition and sanitation					
35	Community waste disposal system	No	No	2	0
36	Community bio gas or recycle of waste for production use	No	No	3	0
37	Is the village Open Defacation Free	No	No	3	0
38	Availability Of Aanganwadi Centre	Yes	Yes	1	1
39	No of total children in the age group of 0-3 years	NA	191		
40	No of children aged 0-3 years registered under Aanganwadi	NA	169	2	2
41	No of children aged 0-3 years immunized	NA	52	3	0
42	No of children categorized as Non-Stunted as per ICDS record	NA	163	4	3
6. Women Empowerment					
43	No. of households mobilized into SHGs	NA	180	3	0
44	No. of households mobilized into Producer Groups (PGs)	NA	0	2	0
45	No. of households supported by village based Agricultural Extension Workers	NA	350	1	1
46	No. of households supported by village based Livestock Extension Workers	NA	12	1	0
7. Financial Inclusion					
47	No. of SHGs accessed bank loans	NA	12	3	0



ANNEXURE - IV



MINUTES OF GRAMA PANCHAYAT MEETING



M. இலக்ஷ்மி
 ஊராட்சி மன்ற தலைவர்
 கோணேரிராஜபுரம்
 திருவையாறு ஊராட்சி ஒன்றியம்
 தஞ்சாவூர் மாவட்டம் - 613101
 தொலைபேசி : 9443908909

21/10/2020

பெயர் :

தலைவர்
 ஊராட்சி துணைநாயக்கிற்கான ஆராய்ச்சி மற்றும்
 செயல்பாட்டுக் கமிட்டி (RACLD)
 தொகுதி.

மதிப்பிற்குரிய ஜனா / அம்மா.

பெயர்

கிராம உணர்ச்சி நிலம் தயாரிப்பில் கட்டுப்பாடு
 கமிட்டி அங்கீகரிக்கப்பட்ட 243 ஏ-கிளா பரிசு ஊராட்சி
 அமைப்புகள் தலையமைவு மற்றும் உதவிகளை வழங்கும்
 மன்றம் தயார் செய்திருக்கிறது. "கிராம உணர்ச்சி நிலம்" தயாரிப்பில்
 பெயர் உடனடி ஊராட்சி அமைப்புகள் ஊராட்சி கமிட்டிக்கு உதவிகளை
 தரும்படி அறிவுறுத்தியும், அத்துடன் மக்கள் மனப்பான்மை கமிட்டியும்
 உடனடி செயல்பாட்டு மன்றம் மூலம் மக்கள் மனப்பான்மை கமிட்டியும்
 அமைப்புகள் ஊராட்சி கமிட்டியின் மூலம் மக்கள் மனப்பான்மை கமிட்டியும்
 மூலம் மக்கள் மனப்பான்மை கமிட்டியின் மூலம் மக்கள் மனப்பான்மை கமிட்டியும்
 ஊராட்சி அமைப்புகள் மூலம் மக்கள் மனப்பான்மை கமிட்டியின் மூலம் மக்கள் மனப்பான்மை கமிட்டியும்

இந்த ஊராட்சி உணர்ச்சி நிலம் தயாரிப்பில் மீண்டும்
 ஆராய்ச்சி மற்றும் செயல்பாட்டு கமிட்டியை

மக்களின் தொடர்புக்காக வேண்டி உடனடி.

1. ஊராட்சி கமிட்டியின் மூலம் மக்கள் மனப்பான்மை கமிட்டியின் மூலம்
2. மக்கள் மனப்பான்மை கமிட்டியின் மூலம் மக்கள் மனப்பான்மை கமிட்டியின் மூலம்
3. கிராம மன்றம் மூலம் மக்கள் மனப்பான்மை கமிட்டியின் மூலம்
4. கிராம மன்றம் மூலம் மக்கள் மனப்பான்மை கமிட்டியின் மூலம்
5. கிராம மன்றம் மூலம் மக்கள் மனப்பான்மை கமிட்டியின் மூலம்
6. மக்கள் மனப்பான்மை கமிட்டியின் மூலம் மக்கள் மனப்பான்மை கமிட்டியின் மூலம்

மேலும் மக்களின் தொடர்புக்காக, ஊராட்சி
 உணர்ச்சி நிலம் கமிட்டியின் மூலம் மக்கள் மனப்பான்மை கமிட்டியின் மூலம்
 மக்கள் மனப்பான்மை கமிட்டியின் மூலம் மக்கள் மனப்பான்மை கமிட்டியின் மூலம்
 மக்கள் மனப்பான்மை கமிட்டியின் மூலம் மக்கள் மனப்பான்மை கமிட்டியின் மூலம்

மேலும் மக்களின் தொடர்புக்காக, மக்கள் மனப்பான்மை கமிட்டியின் மூலம்

இப்படி.

மேலும்

ஊராட்சி மன்ற தலைவர்,
 கோணேரிராஜபுரம் ஊராட்சி
 திருவையாறு ஒன்றியம்,
 தஞ்சாவூர் மாவட்டம்.



..... ஒன்றியம்

தீர்மான நகல்

கூட்ட எண் 18 தேதி 21-9-2020

..... வது கூட்டம்
 2020 வருடம் 21-9-2020 நாள்
 11:00 மணிக்கு ஊராட்சி மன்ற அலுவலகம்

கட்டிடத்தில் ஊராட்சி மன்றத் தலைவர் திரு / திருமதி M. தங்கவேலி அவர்கள் தலைமையில் நடைபெற்றது. கூப்த்திற்கு தலைவர் மற்றும் மன்ற உறுப்பினர்கள் கலந்து கொண்டனர். கீழ்க்கண்ட தீர்மானங்கள் நிறைவேற்றப்பட்டது.

பொருள்	தீர்மானம்
வாங்கல்: 1 நகல் ஊராட்சி மன்றத் தலைவர்	தீர்மானம் 1
1. மத்திய மாதிரி 2100 திட்டமிடும்படி	
2. திட்டமிடும்படி C.S.R க்கு	
3. திட்டமிடும்படி 2. திட்டமிடும்படி	
4. திட்டமிடும்படி 2. திட்டமிடும்படி	
5. திட்டமிடும்படி 2. திட்டமிடும்படி	
6. திட்டமிடும்படி 2. திட்டமிடும்படி	
7. திட்டமிடும்படி 2. திட்டமிடும்படி	
8. திட்டமிடும்படி 2. திட்டமிடும்படி	
9. திட்டமிடும்படி 2. திட்டமிடும்படி	
10. திட்டமிடும்படி 2. திட்டமிடும்படி	
11. திட்டமிடும்படி 2. திட்டமிடும்படி	
12. திட்டமிடும்படி 2. திட்டமிடும்படி	
13. திட்டமிடும்படி 2. திட்டமிடும்படி	
14. திட்டமிடும்படி 2. திட்டமிடும்படி	
15. திட்டமிடும்படி 2. திட்டமிடும்படி	
16. திட்டமிடும்படி 2. திட்டமிடும்படி	
17. திட்டமிடும்படி 2. திட்டமிடும்படி	
18. திட்டமிடும்படி 2. திட்டமிடும்படி	
19. திட்டமிடும்படி 2. திட்டமிடும்படி	
20. திட்டமிடும்படி 2. திட்டமிடும்படி	



ANNEXURE - V



MINUTES / RESOLUTION OF GP ACCEPTING / APPROVING THE PLAN

வார்டுகள்	தீர்மானம்
5 T. Suresh	T. Suresh
6 M. Suresh Kumar	M. Suresh Kumar
7 M. Suresh Kumar	M. Suresh Kumar
8 T. Suresh	T. Suresh
9 K. Suresh Kumar	K. Suresh Kumar
<u>சுயேச்சை கமிட்டி</u>	
1 M. Suresh	M. Suresh
2 M. Suresh Kumar	M. Suresh Kumar
3 R. Suresh	R. Suresh
4 R. Suresh	R. Suresh
	தலைவர் கலைவா கோனேரிராஜபுரம் உள்துறை தலைவரகமிட்டி

20-01-2021 புதின்கிழமை அன்று கோனேரிராஜபுரம் உள்துறை அலுவலகம் அருகில் ஆய்வுகூடம் அமைக்கப்பட்டு உள்துறை அலுவலர் தலைமையில் திட்டம் தயாரிப்பதற்கான அமைக்கப்பட்ட கிராம உள்துறை அலுவலர் குழு அமைக்கப்பட்டு கிடைக்கப்பட்ட பரிகாரத்தை தலைவர் திட்டமிட்டு M. சிவசுந்தரி தலைமையில் நடைபெற்றது.

கிடைக்கப்பட்ட உள்துறை அலுவலர் குழு திட்டம் தயாரிப்பதற்கு அடிப்படையான கிடைக்கப்பட்ட வாரியான கமிட்டியின் மூலம் கிடைக்கப்பட்ட பரிகாரம் கமிட்டியின் பற்றியும் அறிவிக்கப்பட்டது.

குழு உறுப்பினர்கள் தலைவர் தலைமையில் பரிகாரத்திற்கு தேவையான அட்டவணைப் படுத்தியிருக்கிறார்கள். ஆவனவாடு தேவையான பற்றியும் அறிவிக்கப்பட்டது.

1) உறுப்பினர்கள் கமிட்டியின் கிடைக்க தேவையான அட்டவணை சம்பந்தமான பயணாளிகளை சந்தித்து உறுதி செய்து கொள்ளும்.

2) அட்டவணைப்படுத்தப்பட்ட தேவையான கோரி பரிகார உறுதிப்படுத்த வேண்டும்.

3) பரிகாரத்திற்கு தேவையான அட்டவணை தேவையான பரிகாரம் அறிவிக்கப்பட்டு கமிட்டி

1000000 க்கான கிராமத்தேவியிடம்
- கீழ்க் குறிப்பிட்ட பட்டியலில்
உள்ள அனைத்து பட்டியலில்
உள்ள அனைத்து பட்டியலில்
உள்ள அனைத்து பட்டியலில்

அடுத்த கட்டத்தில் அந்த
அறிவிப்பு பட்டியலில் 119 திட்டம்
உள்ள அனைத்து பட்டியலில்

கட்டத்தில் பதிவுசெய்தவர்கள் :-

S.No	NAME / PHONE No.	DESIGNATION	SIGNATURE / #
1.	M. அனந்தன் 9443908909	2000 க்கான	அனந்தன்
2.	M. சந்திரசேகரன் 9994888505	2000 க்கான	M. Chandrasekaran
3.	சுப்பிரமணியன்	2000 க்கான	சுப்பிரமணியன்
4.	R. சிவசுப்பிரமணியன் 7094371964	2000 க்கான	R. Sivaprasanna
5.	T. சிவசுப்பிரமணியன் 7094371964	2000 க்கான	T. Sivaprasanna
6.	K. சந்திரசேகரன் 9787008779	2000 க்கான	K. Chandrasekaran
7.	A. Manadiyan 9496575506	2000 க்கான	A. Manadiyan

S.No	NAME / PHONE No.	DESIGNATION	SIGNATURE / #
8	K. KARUMAMORTHY 9443383720	SECRETARY - NYV	K. Karumamorthy
9	B. Nancy 9952132319	RAO Koneriyapuram.	B. Nancy
10	V. Visali 8883109058	செயலாளர்	V. Visali
11	M. SUSANNA 8526470878	V.P.R.C	M. Susanna
12	Stephen Prudhayaraj 8110885412	WARD MEMBER WARD 1	Stephen Prudhayaraj
13	M. Mani 9150172411	செயலாளர்	M. Mani
14	I. சிவசுப்பிரமணியன் 9965994895	WARD MEMBER WARD-8	I. Sivaprasanna
15	P. சந்திரசேகரன் 8526977965	செயலாளர்	P. Chandrasekaran
16	M. சந்திரசேகரன் 9626028887	செயலாளர்	M. Chandrasekaran
17	G. GANESKAR 8883109058	Farmer	G. Ganeskar

S.No	NAME / PHONE NO.	DESIGNATION	SIGNATURE
18	Papa . M 962654 3652	Sanitation Worker	LMKLM
19	M. Bhuvaneshwar; 9750296529	ward member	
20	Indhira . R	Sanitation Worker	
21	சுவாமி		சுவாமி
22	M. Misamban 9655239723		Misamban
23	K. பாலசுப்பிரமணியன் 9787324597	ward member	K. பாலசுப்பிரமணியன்
24	K. பாலசுப்பிரமணியன் 9843765463		K. பாலசுப்பிரமணியன்
25	K. பாலசுப்பிரமணியன் 6384537682	House wife	K. பாலசுப்பிரமணியன்
26	A. பாலசுப்பிரமணியன் 9787251952		A. பாலசுப்பிரமணியன்
27	ம. பாலசுப்பிரமணியன்		ம. பாலசுப்பிரமணியன்

S.No	NAME / PHONE NO.	DESIGNATION	SIGNATURE
28	N. Pragasatha. 9543702212	Former	
29	Dhivakar 9751975990		P. சுவாமி
30	EDISON JOHN PETER A. 8220970229	Former	Edison John Peter A.
31	Jithan 9626869800	Former	x
32	K. ஜி. சுவாமி 9003535143	Former	K. ஜி. சுவாமி
33	T. சுவாமி 8531056718	Former	T. சுவாமி
34	சுவாமி 9787324597	Former	சுவாமி
35	சுவாமி	Former	சுவாமி
36	சுவாமி 8098162849	Former	சுவாமி
37	S. சுவாமி 9047186814	Former	S. சுவாமி

A. BASIC PROFILE OF VILLAGE

SI No	Basic Profile						
1	Village Name						
2	Gram Panchayat Name						
3	Block Name						
4	Name of District						
5	Total Population						
(i)	Male						
(ii)	Female						
(iii)	General	BC	MBC	SC	SC-A	ST	Others
5	Total number of House holds						
	Huts	Tiles Roof	Concrete	Govt House		Others	Houseless

SI No	Basic Profile				
6	Sex Ratio				
7	Literacy Rate (%)				
8	Religion				
	Hindu	Muslim	Christian	Buddist	Others (specify)
9	Total No. of SHGs				
10	Total Area (in acres)				
11	Area Irrigated (in acres)				
12	Total Non-irrigated Land area (in acres)				
13	Barren Land-Private (in acres)				
14	Barren Land-Govt (in acres)				

B. EDUCATION

1	Information regarding Education and Educational Institutes														
(i)	No of Children (0 to 14 yrs.)														
	0 to 3			3+ to 5			5+ to 7			7+ to 9			9+ to 14+		
	Girls	Boys	Total	Girls	Boys	Total	Girls	Boys	Total	Girls	Boys	Total	Girls	Boys	Total

(ii)	Government		Primary	Remarks/ Source of Data	(iii)	No. of children (6-14) who are not enrolled in School
			Middle School		(iv)	No. of girls (6-14) who are not enrolled in School
			High School		(v)	No. of school dropouts (6-14)
			Higher Secondary School		(vi)	No. of Anganwadi centres
	Private		Primary		(vii)	No. of education centres for the Child labour
			Middle School		(viii)	No. of children enrolled in child labour schools
			High School		(ix)	Information about Children with special need
			Higher Secondary School			

2. INFORMATION ABOUT INFRASTRUCTURE OF EDUCATION CENTRES

Sl. No.	Education Centres	Own Building	Drinking Water	Teacher-student ratio	Toilet	Plyground	Compound	Remarks/ Source of Data
(i)	Anganwadi							
(ii)	Primary School							
(iii)	Middle Schools							
(iv)	High Schools							
(v)	Higher Secondary schools							
(vi)	Others							

3. WHAT IS THE MAJOR REASON OF THE CHILDREN (NUMBER) NOT ATTENDING SCHOOLS

Sl. No.	Main reasons	Female	Male	Total	Remarks/ Source of Data
(i)	Education centres too far to attend classes				
(ii)	Parents migrate away for work and so the children have to accompany them				
(iii)	Engage in work for earning at own house				
(iv)	Engage in labour work in others house for earning				
(v)	Have to look after younger siblings				
(vi)	No toilet at education centres				
(vii)	Never got a scope to get admitted to an education centre				
(viii)	Other reasons (please specify)				

4.	Information about Village Education Committee	Remarks/ Source of Data
(i)	Whether there is a Village Education Committee in Village	
(ii)	No. of times the committee hold meetings last year:	

C. PUBLIC HEALTH AND SANITATION

1	Information of Health infrastructure in the village
(i)	Whether PHC/Sub Health Centres are available (Yes/No)
(ii)	Whether Anganwadi Centres are available (Yes/No) If Yes, how many
(iii)	Distance of Primary Health Centres (km):
(iv)	Availability of Human Resources in PHC
	Doctor
	Nurse
	Support staff
(v)	Distance of hospitals except PHC (km)
(vi)	Rural hospital Sub-divisional hospital District hospitals
(vii)	Private nursing homes

2	Information about the availability of health services for mother and child in the village
(i)	How many pregnant mothers did not take 2 tetanus injections during last one year
(ii)	How many children were born during last one year
(iii)	Born in home without the assistance of Doctors or Nurse or Health Assistants or trained Midwife
	Govt Hospital
	Private Hospital
	Home
(v)	No. of Death during Delivery in last one year
	Mother
	Child

Information about the availability of health services for mother and child in the village

(v)	How many children within 1 to 5 years age died during last 1 year.
(vi)	No. of children of 5 yrs. age not covered under all immunization programmes during the last year
(vii)	No. of children (of 0 to 1 yrs age) not covered under all immunization programmes, during last year
(viii)	No. of children not covered under anti measles vaccine during last one year
(ix)	No. of children not brought under pulse polio of 0 to 5 years during last 1 year
(x)	No. of children taken vaccines of hepatitis B/MMR at his own cost during last 1 year
(xi)	How many children did not get health checkup during last 1 year
(xii)	No. of pregnant mother not covered under any health checkup
(xiii)	Whether the weight of the children is regularly measured at Anganwadi Centres (Yes/No)
(xiv)	How many children were weighed within 1 day after their birth during the last year
(xv)	How many children of age between 0-3 yrs were weighed during the last year
(xvi)	How many of them are suffering from acute malnutrition
(xvii)	How many children between the age group 3 to 5 years were weighed during last year
(xviii)	No. of families consuming iodized salt
(xix)	No. of children not registered after birth
(xx)	No. of deaths of children, aged less than 1 year, not registered during the last year
(xxi)	No of deaths of children, aged between 1-5 years, not registered during the last year Others (mention the name of the disease)
(xxii)	No. of deaths of persons, aged more than 5 years, not registered during the last year

3. COMMON DISEASE IN THE VILLAGE

SL	Name of the Disease	No of Persons affected	Remarks / Source of Data
(i)	Diarrhea		
(ii)	Dysentery		
(iii)	Breathing problems		
(iv)	Night blindness		
(v)	Eye cataract		
(vi)	Malaria		
(vii)	Phylaria		
(viii)	Tuberculosis		
(ix)	Leprosy		
(x)	HIV/AIDS		
(xi)	Others (mention the name of the disease)		

4. Service of doctors or health workers available in the village (in nos)

		Remarks/ Source of Data
(i)	MBBS	
(ii)	Homoeopathy	
(iii)	Ayurveda	
(iv)	Hakim	
(v)	Trained midwife	
(vi)	Rural Health Worker	
(vii)	State Health Personnel	
(viii)	Unqualified practitioners	
(ix)	Kaviraj	
(x)	Others	

5	Information on sanitation in GP area:	Remarks / Source of Data								
(i)	Is the Village Open Defecation Free									
(ii)	Community Waste Disposal System									
(iii)	Availability of Community Bio Gas or Recycle of Waste for production									
(iv)	Sources of drinking water (in nos.),									
	<table border="1" style="width: 100%; border-collapse: collapse;"> <thead> <tr> <th style="width: 20%;">BoreWells</th> <th style="width: 15%;">Closed Wells</th> <th style="width: 15%;">Open Wells</th> <th style="width: 50%;">Pond /lake Tape Water with pipe line</th> </tr> </thead> <tbody> <tr> <td> </td> <td> </td> <td> </td> <td> </td> </tr> </tbody> </table>	BoreWells	Closed Wells	Open Wells	Pond /lake Tape Water with pipe line					
BoreWells	Closed Wells	Open Wells	Pond /lake Tape Water with pipe line							
(v)	Is there any source of arsenic contaminated water, if yes, how many									
(vi)	Is there any families collecting drinking water from canals, ponds, rivers, streams, if yes, how many									
(vii)	No. of families not having their own sanitary latrines									
(viii)	No. of families not having smoke-free oven									
(ix)	No. of families not discharging garbage and sewerage water in hygienic manner									
(x)	Is the Village Health Sanitation and Nutrition Committee (Yes/No). If 'yes', at what interval the committee holds meeting									

D ECONOMIC DEVELOPMENT, LIVELIHOOD, AGRICULTURE AND ALLIED ACTIVITIES

1	Information regarding women Self-help Groups	Remarks
(i)	Total No. of Self-Help Groups (SHGs)	
(ii)	Total no. of members in all Self Help Groups	
(iii)	No of SHGs Received Revolving Funds	
(iv)	Received training for the SHG members for skills development	
(v)	Number Women connected with Federations	
2 Farmers groups / Clubs		
(vi)	No of farmers Groups / Clubs	
(vii)	No of farmers registered in Farmers Groups/clubs	
(viii)	No of groups registered in NABARD / Bank	
(ix)	Number of Farmers connected with Farmer producers organization	
3 Livelihood Activities		
(x)	Doing economic activities with bank loan and govt, grants	
(xi)	Number of families involved in livelihood activities	
(xii)	Number of Group/Individual activities	
(xiii)	Engaged in other social work (like health, nutrition, education) apart from doing their own work.	

8	Other Agriculture activities	Remarks
(i)	Is the Village covered under agricultural cooperative societies (yes/no)	
	If Yes, how many families are member of the agr. coop. society	
(ii)	How many families have done soil testing in the last 1 year	
(iii)	No. of Water Conservation structures constructed during last 3 years	
(iv)	Total land treated for better water and soil conservation (in acre)	
(v)	What are the different types of organic manure used	

9	Information regarding Animal Husbandry in Village	Remarks
(i)	No of Major Cattle	
	Cow Bull Calf Buffalo Goat Sheap Hen Pig Duck Others	
(ii)	How many acres of land are used to produce fodder	
(iii)	Is there a milk cooperative society (yes/no)	
(iv)	Number of families are having dairy activities	
(v)	Number of families have involved in poultry activities	
(vi)	Number of families have involved in Goat rearing	
(vii)	How many veterinary doctors or technicians available for treatment of animals	

10	Total Forest coverage in Village	Remarks / Source of Data
(i)	Total forest area (acres)	
(ii)	Is there any Village Forest Committee (VFC) (yes/no)	

11	Livelihoods in the Village	Remarks / Source of Data
(i)	How many days, on an average, in a year labourers migrate for work and in which time of the year they migrate	
(ii)	How many days, on an average, in a year labourers get work within the village during one year	
(iii)	Total number of households in the village with Job Card	
(iv)	How many households have received 100 days of work in the last one year	



12 Information related to small industry located in the Village					Remarks	
(i)	Name of the industry	How many units of this Industry are functional	How many families are engaged with Industry	How many entrepreneurs are engaged with Industry		
				Women	Men	Total
(ii)	Are there any big industries/factories in the Village, if yes, please write name and description					
(iii)	Number of Youth trained under different Government Skill building programmes					
(iv)	How many people migrate for work and how many days in a year					
(v)	How many families are not having proper Jobs					

E. WOMEN & CHILD DEVELOPMENT AND SOCIAL DEVELOPMENT

1 Information regarding Women and Child Development in the GP		Remarks / Source of Data	
(i)	No. of children regularly getting nutritious food at Anganwadi Centres		
(ii)	No. of women, having age below 18 years, got married last year		
(iii)	No. of women, having age below 18 years, became mother last year		
(iv)	No. of mandays of work received by women residing in the village during last one year under MGNREGS		
(v)	No. of women covered under widow pension		

(vi)	No. of women headed Households		
(vii)	Whether VCPC (Village Child Protection Committee) formed		
(viii)	Percentage of Children aged 0 to 3 years registered under Anganwadi Centres		
(ix)	Percentage of Children categorized as non-Stunted as per ICDS records		

2 Information regarding Social Development		Remarks / Source of Data	
(i)	Number of Old age pension		
(ii)	Number of Widow Pension		
(iii)	Number of Disability pension		
(iv)	Any other pension holder		
(v)	What are the different avenues of amusement/recreation in the village		
(vi)	How many community based organisations are there in the village		
(vii)	What are the different sports and games facilities available in the village		
(viii)	Retired govt. employee who are still capable to work and contribute		
(ix)	Number of Senior Citizens in the village		

F. INFRASTRUCTURE, BASIC AMENITIES AND MISCELLANEOUS

SI	Particulars	Unit	Remarks / Source of Data
(i)	Total Mud Road (Km)		
(ii)	Total metal (Thar) top road (km)		
(iii)	Total concrete road (km)		
(iv)	Total brick road (km)		
(v)	Total no. of concrete culvert		
(vi)	Number of wooden or bamboo culvert		
(vii)	Total number of bridges		
(viii)	Number of Houses not connected by the all-weather road		
(ix)	Distance of the bus road from the Village (km)		
(x)	Percentage of HH with electric connection		
(xi)	Percentage of HH using clean energy (LPG, Bio-Gas)		
(xii)	Is there any santhai in the area, if so, how many days in a week the santhai takes place		
(xiii)	Is there any bazar in the area, if so, how many days in a week the bazar takes place		
(xiv)	Is there any library in the Village, if yes, how many		
(xv)	Is there any community hall in the village, if yes, how many		
(xvi)	Is internet service available in the Village		
(xvii)	No. of CSCs in the Village (Common Service Centre)		

SI	Particulars	Unit	Remarks / Source of Data
(xviii)	How many ATMs are available in the village		
(xix)	Number of PDS - Ration Shops (Public Distribution System)		
(xx)	No. of families using bio gas		
(xxi)	No. of families using LPG		
(xxii)	Has there been any incidence of natural calamities in large scale (like flood, drought, cyclone etc) in the village during the last 5 years, if yes, what are they		



GALLERY

1. DRINKING WATER MINI TANKS TO BE RENOVATED



2. OORANI TO BE RENOVATED



3. STREET TO BE RECONSTRUCTED



4. OVER HEAD TANK (OHT) TO BE RENOVATED





**Research and Action Centre for
Local Democracy**

Office address:

AG 95, 7th Main Road, Anna Nagar,
Chennai 600040

Contact Number: 9486752105

Panchayat President,

Panchayat Office

Mainroad, Konerirajapuram Manathidal,
Naducaveri (via), Thiruvaiyaru (tk),
Thanjavur (Dt), Pincode: 613101.

Contact Number : 9443908909



GAWDESY

GANDHIAN WELFARE AND DEVELOPMENT SOCIETY