



Gram Panchayat Development Plan

Perspective Plan for
Five Consecutive Years

2021-2026



Panchayat
Karuppur

Block
Thiruvaiyaru

District
Thanjavur



Gram Panchayat Development Plan

Perspective Plan for
Five Consecutive Years
2021-2026

Panchayat
Karuppur

Block
Thiruvaiyaru

District
Thanjavur



Mrs. S. Madhuvizhi
President
Karuppur Panchayat

FROM THE DESK OF THE PANCHAYAT PRESIDENT KARUPPUR PANCHAYAT

THIRUVAIYARU BLOCK THANJAVUR DISTRICT

“True democracy cannot be worked by twenty men sitting at the centre. It has to be worked from below by the people of every village” - **Mahatma Gandhi**

Gram Panchayats have been mandated to prepare and implement plans for economic development and social justice. We have developed a Gram Panchayat Development Plan (**GPDP**) by ideally matching people's needs, basic services and their aspirations, prioritized in accordance with the available local resources through a participatory, inclusive and transparent process. We thank **RACLD** and **GAWDESY** for their support in preparation of the development plan for the Panchayat.

We strongly believe that sustainable development of the nation can be made possible by the sustainable development of the local Governments. We have identified the following as the goals based on the detailed analysis in our Panchayat in line with the SDG goals of UN

- ❖ End Poverty and Hunger, achieve food security and improved nutrition and promote sustainable agriculture in the Panchayat
- ❖ Ensure healthy lives and promote well-being for all at all ages
- ❖ Ensure inclusive and equitable quality education and promote lifelong learning opportunities for all
- ❖ Achieve gender equality and empower all women and girls in the Panchayat
- ❖ Ensure availability and sustainable management of water and sanitation for all
- ❖ Ensure access to affordable, reliable, sustainable and modern energy for all
- ❖ Promote sustained, inclusive and sustainable economic growth, full and productive employment and decent work for all
- ❖ Build resilient infrastructure, promote inclusive and sustainable industrialization and foster innovation
- ❖ Make Panchayats and human settlements inclusive, safe, resilient and sustainable
- ❖ Conserve and sustainably use the rivers and water resources for sustainable development
- ❖ Protect, restore and promote sustainable use of terrestrial ecosystems, sustainably manage forests, combat desertification, and halt and reverse land degradation and halt biodiversity loss
- ❖ Promote peaceful and inclusive societies for sustainable development, provide access to justice for all and build effective, accountable and inclusive institutions at all levels
- ❖ Strengthen the means of implementation and revitalize the Partnership for Sustainable Development

We are hopeful of achieving these goals by proper strategy, people involvement and partnerships with all the stakeholders. We the people from Karuppur Panchayat are committed to achieve the goals.

Regards

Mrs. S. Madhuvizhi



Thiru. S. Samuel Inbadurai,

Director

State Institute of Rural Development & Panchayat Raj (Rural Development & P.Raj Department, Govt. of Tamilnadu)



The prime objective of SIRD&PR is holistic and sustainable development of the rural area through better and effective governance and enriched service delivery by developing a professional, impartial and efficient rural development personnel service that is responsive to the needs of the citizens. This will be achieved by enhancing the capabilities of the PRI Functionaries, the officials of the RD&PR department at all levels and other stakeholders through appropriate and relevant capacity building activities. The emphasize will be on imparting the requisite knowledge, skills and attitude to effectively perform the functions they are entrusted with and also development of proper ethics, commitment to Work and empathy for the vulnerable sections such as women, transgender, differently abled, aged, SC/ST etc.

SIRD&PR has been playing its own modest but credible role in Tamil Nadu by facilitating qualitative changes in programme implementation through a process of the following components:

- ❖ Panchayat Raj & Local governance, centrally sponsored schemes, State funded schemes, Sustainable Development Goals, Water and Sanitation, GIS applications, Rural infrastructure development. Rural enterprise development, Women empowerment, Livelihood initiatives, Information Technologies, Monitoring and evaluation, Transparency & Accountability, Rural Engineering, Village Volunteerism, Distance learning, Watershed Management, Climate Change & Natural Resources Management, Disaster Management, Research & Action Research.
- ❖ Panchayats have been mandated for the preparation of Panchayat Development Plan (PDP) for economic development and social justice utilizing the resources available to them. The PDP planning process has to be comprehensive and based on participatory process which involves the full convergence with Schemes of all related Central Ministries / Line Departments related to 29 subjects enlisted in the Eleventh Schedule of the Constitution.

We are happy that Research and Action Centre for Local Democracy (RACLD) in discussion with SIRD has assisted Five Panchayats in developing GPDP in Tanjore District. GPDPs will improve the efficacy of the Panchayats as they can understand the development plan of the Panchayats well.

Regards

Thiru. S. Samuel Inbadurai



Dr. Deepamala Krishnamoorthy

Founder Chairperson,
Research and Action Centre for Local
Democracy (RACLD)



“STRENGTHENING DEMOCRACY IS THE ROAD TO SUSTAINABLE DEVELOPMENT”

Research and Action Centre for Local Democracy (**RACLD**) strongly believes in the fact that Local governments are at the core of democratic development around the world and it is the everyday work carried out by villages, towns, cities, municipalities and regions that create the change that is fundamental for equitable, inclusive and sustainable global development. We live in a time when global phenomena such as climate change, urbanization, migration and unemployment have repercussions in people’s everyday lives, which is why functional local, democratic institutions are more important than ever before.

Its highly critical for all the Panchayats to have a proper strategic development plan, without which we cannot make any progress in the space of Rural Development. As per the 11th schedule of the constitution, Panchayats are mandated to handle 29 subjects ranging from agriculture to small scale industries to ensure the welfare of the weaker sections of the Panchayats. We fail to capitalise the rural resources as we don’t have a strong local government structure with a strategic implementation plan which is the basis for the rural economic upliftment of the people of the Panchayat.

RACLD facilitates the preparation of Gram Panchayat Development Plan (**GPDP**) through participation of community, civil society organizations and education institutions in select Panchayats in the state of Tamil Nadu to begin with. **RACLD** works with all these Panchayats by handholding them in coordination with the Rural Development Department to implement the prepared plans as per the GPDP for the next five years.

GPDPs have been prepared for the Panchayats as per the guidelines of the Government. Primary and secondary surveys were conducted with utmost care so that all the households are covered in the plan. For the analysis of the data students from eminent colleges were involved as interns. Several meetings were organised with the Panchayat presidents and the community to ensure their complete involvement in the plan. We thank **GAWDESY** for extending full support to carry out the planning process in the Panchayats.

Democracies need active, informed and responsible citizens; citizens who are willing and able to take responsibility for themselves and their communities and contribute to the political process. Through the process of decentralisation, ensuring transparency in creating critical field level data, community engagement, strategic planning and monitoring while preparing and executing the Panchayat Development Plan, citizens would be made aware of their responsibilities towards developing their Panchayats.

Looking forward to facilitate the creation of empowered local governments as sustainable rural economies.

Regards

Dr. Deepamala Krishnamoorthy



Mr B Thiagarajan

Managing Director
Blue Star Ltd



As we all know the 73rd amendment of the Constitution of India provided the constitutional status and institutional framework for the Panchayats to strengthen their grassroots level democracy through elected self-governing local bodies. The Constitutional amendment also emphasised on functional and fiscal decentralisation of powers to achieve good governance through people's participation, thereby enabling transparency, responsiveness, equity, efficiency and accountability.

To materialize the above, Article 243G of the Constitution of India mandates the Gram Panchayats (**GPs**) to prepare and implement the Gram Panchayat Development Plan (**GPDP**) that ensures economic development and social justice by converging/ integrating all such programmes of the Panchayat, the State and the Centre within their geographical area. But unfortunately, various challenges such as inadequate mobilization of resources, capacity and resourcefulness of the Panchayats, apathy of the government machineries, and lack of citizen awareness, amongst others, have hindered the formulation of holistic, comprehensive, and visionary plans, as well as their strategic execution by the Panchayats.

In a Democracy, the decision-making processes need to be efficient, transparent and inclusive, for the system to achieve its goals and every citizen should have the same opportunity to exert influence. The four core areas - equality, participation, transparency and accountability are the cornerstones of a positive democratic development. Blue star Ltd in partnership with Research and Action Centre for Local Democracy (**RACLD**) aims at strengthening the decentralisation processes, preparation, and execution of the Gram Panchayat Development Plans (**GPDP**), thereby empowering the local Self-Governments (Panchayat Raj), the Civil Societies and the Citizenship Narratives, to achieve excellence at grass root level governance.

In India, in the recent years, we have begun to understand 'holistic' growth models and have started focusing towards building rural economies to relieve the pressure on our cities. To leverage rural India as the platform to develop our economic growth models, it is important to ensure that we have strong local governance systems in place, without which translating the growth of the rural economy into a reality would just be a forlorn dream.

We are happy to partner in the project to develop a growth plan for the Panchayats through sustainable rural economic business models and look forward to the prosperity of communities living there.

With best wishes,

B Thiagarajan



Mr Rajeev Ahal

Director

Environment, Climate Change and
Natural Resource Management Program
Deutsche Gesellschaft Für Internationale
Zusammenarbeit (GIZ) GmbH



Implemented by
giz Deutsche Gesellschaft
für Internationale
Zusammenarbeit (GIZ) GmbH

Gram Panchayats are the very foundation of our democracy and are best placed to truly enhance ecological, economic and social development in their areas in a sustainable manner. This is best conceptualised, structured, agreed and delivered through a comprehensive and participatory Gram Panchayat Development Plan. GPDP is a charter that the Gram Sabha agrees to and is the very design that they, along with the support of their Panchayat and the government and non government entities at various levels, strive to achieve.

One of the most crucial drivers for local rural development, and adapting it and making it resilient to the increasing climate variation and climate change vulnerabilities and their impacts is – Water and its interactions with soil, resulting in the life giving livelihood and ecosystem impacts is at the base of development. The purpose of the Indo German project `Water Security and Climate Adaptation in rural India (WASCA)' has been to design a comprehensive planning process, the Composite Water Resource Management (CWRM) approach, and developing and building capacities for such a planning. There can be no better example of how such a catchment level, water security based, climate adaptation based plan can be done by India's base republics – the Panchayats, than this GPDP plan done by the Panchayats of Thiruvaiyaru and Budhalur Block, Thanjavur District of Tamil Nadu.

We would like to compliment the leadership of the Panchayats and its people and RACLD for developing this `Model' plan which can be an example for the whole country. I would like to compliment our amazing partner MSSRF and the GIZ team in TN and the central team in Delhi, for their technical support in application of CWRM approach to this GPDP process, resulting in this GPDP document. We also hope for its speedy and comprehensive implementation, with convergent support to all public, social and private entities who believe in the real sustainable development of a nation that starts from its very foundation the Panchayat.

We look forward to the day when the 250,000 or so panchayats of India learn from these GPDP plan to enrich their own resolves through such a planning process.

Wishing all the success to the Panchayat leadership and the people of the Panchayat.

Warm Regards,

Mr. Rajeev Ahal

EXECUTIVE SUMMARY

GPDP - KARUPPUR PANCHAYAT

1. Introduction

This report presents the Gram Panchayat Development Plan (GPDP) for Karuppur Panchayat in Thiruvaiyaru Block, Thanjavur District. The preparation and implementation of GPDP is aimed to promote economic development and social justice, by converging of all plans / schemes available to the geographical region. Thanjavur is well-known for its architectural marvel pilgrimage sites, but it also serves as a centre for South Indian art, earning the title of “South India’s Cradle of Arts”. Thanjavur lies in the Kaveri (Cauvery) River delta, about 30 miles east of Tiruchchirappalli, one of the most important rice-growing areas in India, sugarcane and peanuts (groundnuts) are grown in addition to rice.

The report is broadly classified into the following sections:

- a. Status of Karuppur Grama Panchayat
- b. Work completed in previous years and in progress
- c. Process of participating plan and analysis of developmental gap / deficit
- d. Composite water resource management plan
- e. Goals set for the GP for the next 5 years
- f. Resource envelope and activities (scheme & sector wise)
- g. Annual plan and perspective plan
- h. GPDP implementation strategy
- i. Monitoring and evaluation

The vision of Karuppur Gram Panchayat Development Plan report is to make the Gram Panchayat Self Sustainable to accomplish effective local self governance by empowering Panchayati Raj Institutions (PRIs) and building resilient rural economic models. Facilitator of GPDP is Research and Action Center for Local Democracy (RACLD), the Panchayat requested RACLD to support them in creation of the plan. Throughout the process the Panchayat got involved in preparing and finalizing the plan, and a resolution is passed by the Panchayat for accepting the plan. The partner NGO in Thanjavur is Gandhian Welfare & Development Society (GAWDESY).

2. Existing Scenario

Thiruvaiyaru Block falls under the region where groundwater resources are in over-exploited category. Additionally, District groundwater availability for future irrigation use is -3358.042 Ha.M showing there is deficit, and there is a projected rise in demand for domestic and industrial

groundwater use. Karuppur Gram Panchayat has a geographical area of 297 Ha. 88 % of the annual rainfall is received during N-E monsoon season with 84 rainy days in three months; the onset of the rain was in the first week of October and cessation is at fourth week of December. Of the total rainy days 42% fall in N-E Monsoon season, 6% in summer, and 52% during S-W monsoon. The soil profile is 66.33% soils are fine and 31.99% are in fine loamy in texture, it has low water permeability and water infiltration rate. Annual Average Soil Moisture Content upto 15cm depth is 33% and annual evapo-transpiration is 734 mm. The land use pattern in the Karuppur Gram Panchayat can be classified mainly into six categories; 60.92% of area irrigated by source, 11.85% of unirrigated land, 2.76% of current fallow land, 2.32% fallows land, 21.47% of non-agricultural uses, and 0.67% land area under miscellaneous tree crops etc. Existing water harvesting structure available is Pond (Talab/ Naadi).

As of 2021, Karuppur Gram Panchayat has a total population of 1864, of which 931 is male and 933 is female. The GP also accounts for a total of 538 Household/Number of Families. Comparing the population data of 2021 with that of 2011, there has been a fall in population growth. The GP has 206 concrete houses, 182 tiled roof houses, 25 houses with asbestos roof, and 125 huts. Among the 538 families, 438 have own house, 25 have rental houses, and rest have no house (staying on roadside). Additionally maps, demographic information & socio-economic parameters of Karuppur Gram Panchayat has been tabulated, from primary and secondary sources.

The report has documented the details of Standing Committees of Grama Panchayat - Grama Panchayat Planning Facilitation Team (GPPFT), Ward Planning Facilitation Team (WPFT), Functionaries in-charge of GPDP in Panchayat office, and Other Government functionaries involved in GPDP. Further the GP standing committee is divided into 5 working groups; Human Development, Women & Child Development, Livelihoods Development, Social Justice & Social Security, and Infrastructure & Miscellaneous.

For the year 2019 -2020, the total income & expenditure for the works completed is 991887.22 INR.

3. Key Development Strategies

The data collected is used for development analysis of the GP, conducted by comparing charts, example: education level vs. gender, gender vs. employment status, ownership of land vs. income, etc. both at individual and household category. The data was also collected through from Participatory Rural Appraisal (PRA) and Household Survey in Karuppur. Based on the data from primary and secondary sources, and people based requirements, a gap analysis is done to help identify issues that needs to be solved. Some areas requiring immediate action

are: 125 huts need replacement, 194 families are using firewood for cooking food which needs replacement with LPG gas connection, new toilets to be allotted and constructed for 213 houses, solid waste not managed/cleaned for 139 houses, drainages to be connected /or constructed for 262 houses, creation of livelihood required for 486 families, alternate irrigation to be arranged during the drought season for nearly 181 HA., only minimum number of cattle in the village causing a gap in all 488 houses, 20 % houses need to connect with the main road, and 10% Houses are not connected with EB. Accordingly, a list of solutions/ activities that can be carried out to overcome the gap is prepared.

Along with the identification of issues and proposal of solutions, there is a need to clearly identify and determine; expenditure and source of funding. The Development of Status Report (DSR) is categorised into 5:

- a. Education
- b. Public Health and Sanitation
- c. Women, Child and Social Development
- d. Infrastructure, Basic Amenities and Miscellaneous
- e. Economic Development- Livelihood, Agriculture and Allied Activities

The issues/ problems identified in each of these categories is listed along with the strategies suggested to overcome the problems/ issues, and the source of fund.

The report also has prepared a Composite Water Resource Management Plan. In the Panchayat 83.11% of the water requirement for irrigation is through surface water; hence surface water harvesting has to be prioritised and rest of the water requirement for irrigation is through groundwater. The GP water budget is deficient by 277.9 Ha.M and available runoff for storage is 67.7 Ha.M, the village has to harvest the additional run-off of 1.2 Ha.M. Agriculture is the main consumer of water-specifically for paddy cultivation both in rain fed and wetlands, need to improve the water use efficiency by suitable technologies. Accordingly a consolidated list of proposed activities for water security is prepared.

The GPDP also ensures that the development goals of the Grama Panchayat is aligned with the 17 SDGs, a detailed localised Panchayat Development Goals is listed with activities to be carried out and volume of activity. The Sector wise allocation expected for 5 years is divided into two, first is for the execution of works approved by GP, and second is the fund required for trainings, meetings and awareness programs:

SL. NO.	Sector	Total Budget	Year - I	Year - II	Year - III	Year - IV	Year - V
		Amount (INR)	Amount (INR)	Amount (INR)	Amount (INR)	Amount (INR)	Amount (INR)
A	Education	3650000	750000	2000000	900000	0	0
B	Public Health and Sanitation	5528000	2820000	1570000	1012000	90000	36000
C	Women & Child Development and Social Development	400000	275000	125000	0	0	0
D	Infrastructure, Basic Amenities and Miscellaneous	71981320	16096200	17386200	19946520	9351200	9201200
E	Economic Development- Livelihood, Agriculture and Allied Activities	86490500	26432500	27427500	20710000	8170500	3750000
F	Grand Total [F=A+B+C+D+E]	168049820	46373700	48508700	42568520	17611700	12987200
TRAININGS, MEETINGS AND AWARENESS PROGRAMS							
G	Education	575000	115000	115000	115000	115000	115000
H	Public Health and Sanitation	510000	102000	102000	102000	102000	102000
I	Women & Child Development and Social Development	540000	108000	108000	108000	108000	108000
J	Economic Development- Livelihood, Agriculture and Allied Activities	6625000	1325000	1325000	1325000	1325000	1325000
K	Grand Total [K=G+H+I+J]	8250000	1650000	1650000	1650000	1650000	1650000
Budget Total [F + K]		176299820	48023700	50158700	44218520	19261700	14637200

For the GPDP Implementation Strategy; total action plan report of Karuppur Panchayat for the period 2021-2026 is prepared, adding upto to a total budget of 168049820 INR, which is tabulated into sector wise budget, scheme wise budget, and activity wise budget. Works has been further detailed out into four quarters, for the implementation during the first year, and in accordance to the implementation the monitoring and evaluation can be conducted on ground.

4. Conclusion

A clearly formulated development plan will promote informed data driven decision making, also to plan and distribute resources efficiently. The Panchayat must ensure the integration of MGNREGS workers in the development of Karuppur Panchayat, can help carry out the plan efficiently with collective citizen participation. There is also a need to plan for rural enterprise promotion to build the rural economy. Integration of animal husbandry into agriculture can help enhance the output of both the sectors. Improvement of fallow land using different activities can also help socio-economic development. Yet, these initiatives needs training for skill development, the trainings must ensure it motivates and excites the trainee to understand how and what they do matters to the development of their Panchayat.

The goal of the Karuppur Panchayat Development Plan is to be able to develop strategies, to deal with rural development by taking into consideration the remoteness and potentials in rural areas and provide targeted differentiated approaches. Strengthening the existing E-Sewa services, and renovation of the existing infrastructures which are in dilapidated condition can add to the development initiatives. In conclusion, enhancing citizen participation by involving them in the planning process is essential to attain the true essence of democracy.

METHODOLOGY FOR PREPARATION OF GPDP FOLLOWED IN THE PANCHAYATS AS PER THE GUIDELINES OF THE GOVERNMENT

Background

Article 243G of the Constitution of India mandates the Gram Panchayats(GPs) to prepare and implement Gram Panchayat Development Plan(GPDP) for economic development and social justice by converging/ integrating all such programmes of the Panchayat, State and Centre within their geographical area. Further, as local governments, GPs are responsible for the delivery of basic services to local citizens and address vulnerabilities of poor and marginalized sections of the population. This can only be achieved through implementation of well thought out plans through efficient and responsible utilization of resources available at the disposal of the GPs and by expanding the resources to meet their priorities.

The eleventh schedule of the constitution of India

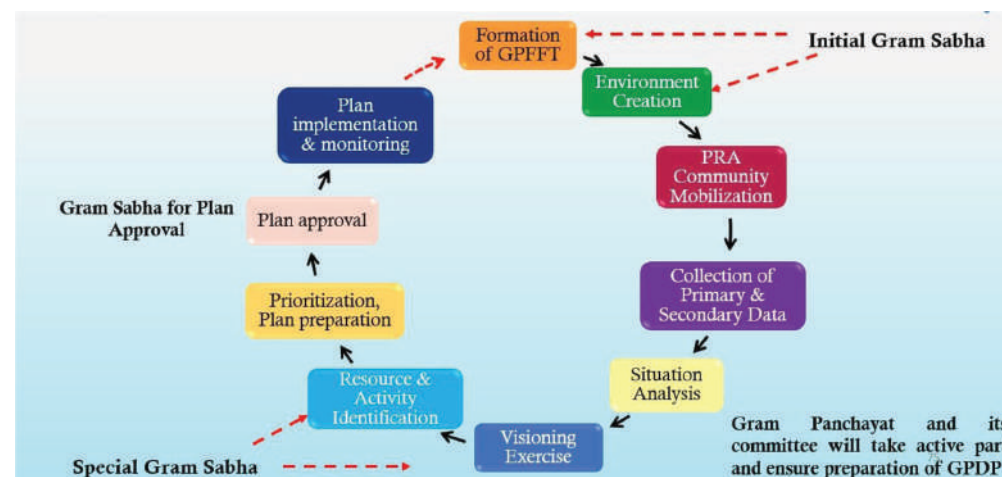
GPs have been mandated for the preparation of Gram Panchayat Development Plan (GPDP) for economic development and social justice utilizing the resources available to them. The GPDP planning process has to be comprehensive and based on participatory process, which inter alia involves the full convergence with schemes of all related Central Ministries / Line Departments related to 29 subjects enlisted in the Eleventh Schedule of the Constitution.

1. Agriculture	6. Social Forestry	11. Drinking Water
2. Land Improvement	7. Minor Forest Produce	12. Fuel and fodder
3. Minor Irrigation	8. Small scale industries	13. Roads
4. Animal Husbandry	9. Khadi, village and cottage industries	14. Rural Electrification
5. Fisheries	10. Rural Housing	15. Non-conventional energy
16. Poverty alleviation programme	21. Cultural activities	26. Social welfare
17. Education	22. Markets and fairs	27. Welfare of the weaker sections
18. Vocational education	23. Health and sanitation	28. Public distribution system
19. Adult and non-formal education	24. Family welfare	29. Maintenance of community assets
20. Libraries	25. Women and child development	

Preparation of GPDP

GPDP should ideally match people's needs, basic services and their aspirations, prioritized in accordance with the available resources. It should be prepared through a participatory, inclusive and transparent process.

Preparation Plan Cycle of GPDP to be followed



Formation of a Gram Panchayat Planning Facilitation Team (GPPFT)

A group is to be formed namely "Gram Panchayat Planning Facilitation Team (GPPFT)" in every GP under the chairmanship of Pradhan/Sarpanch/President of the GP. The size and composition of GPPFT may vary. The representatives of sectoral / line departments at GP level would invariably be the members of this team. Apart from this, the citizens of the GP who are working / living elsewhere either in the country or outside were also be invited to become members of the GPPFT.

- Ward Planning Facilitation Team" (WPFT)

The GP divides the members of the GPPFT into "Ward Planning Facilitation Team" (WPFT) with a minimum of 3-5 members headed by the respective GP ward members to facilitate community-based planning processes for GPDP. WPFT are there to ensure that all members / residents of the ward participate in the planning exercise and freely express their felt needs and grievances.

- Formation of Working Groups in GPPFT

The members of the GPPFT also be distributed into working groups on various thematic areas. Each working group consists of members from the GPPFT having expertise in the relevant field or having inclination in the specific subjects.

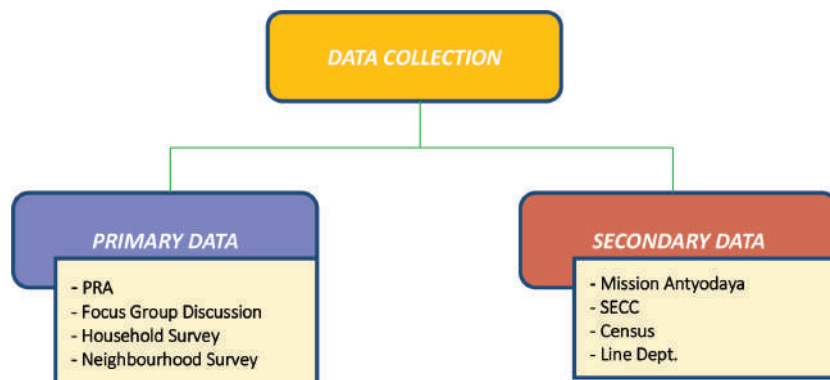
Environment Creation

Before the formal plan preparation is started, there is need for environment generation and social mobilization. The environment generation activities are of immense importance to bring about attitudinal changes, outlook and re-orientation among the community and governance systems.

Therefore, the first activity in the GPDP process is to organize meetings at the Panchayat to kick-start the planning process by creating awareness among the villagers. The panchayat was made aware about the need for GPDP, the step by step activities that would be taken up in the planning process, formation of GPPFT and enlisting / introduction of members of GPPFT.

Data Collection

The primary objective of preparation of GPDP is to identify and formulate ways of addressing the development needs of the GP. Hence, getting first-hand information about the issues related to health, education, livelihoods, availability of amenities, services and fulfillment of rights and entitlements of marginalised sections, local infrastructure etc. are very important. Situation Analysis refers to assessment of existing development status in different sectors of the GP through analysis of data already collected and available in the GP or sourcing from various secondary sources such as Census, SECC data, Mission Antyodaya, published data by line departments and previous GPDP surveys etc. Secondary data based on analysis of Census, SECC, Mission Antyodaya data etc.



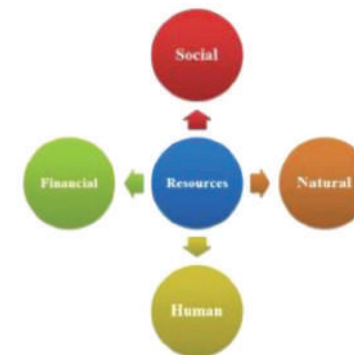
Both secondary and primary data after appropriate compilation and collation provide for the baseline for various parameters and the gaps to be covered in each one of them. The GP created a database of GP on all focus areas and this can be built over a period of time.

Data was collected through citizen surveys, focused group discussions involving neighbourhood groups at hamlet level, semi structured interviews and through Participatory Rural Appraisal (PRA) methods. The tools for collection of primary data may include house hold survey, Participatory Rural Appraisal including transect walks, social mapping, resource mapping, focus group discussions etc.

RACL D supported the Panchayat with a digital platform to collect the primary data using Village, household and individual survey and also to analyse the same scientifically to understand the gap areas of development.

Resources for Planning

Resources are not confined to financial resources only. GPs should be made aware about all kind of resources at its disposal to carry out activities through GPDP. Therefore, identification of these key resources is an essential part of the planning process. Broadly, these resources can be classified into following four categories:



- 1) **Social Resources**- Institutional strength, peace, social harmony/unity within the community
- 2) **Natural Resources**- Land, forests, water, air and all naturally available resources
- 3) **Human Resources**- People living in the GP area, people associated with the area in any other capacity, GPPFT, women SHGs

4) Financial Resources- Funds available from Central and State Governments, OSR, Contribution by the Community etc.

GP as local government will try to use these resources judiciously for sustainable development of the entire area

Resources Identification/Estimation

Once data on all sectors are collected, the next important exercise will be to take stock of available financial resources. The resource estimation will take into account the diversity of sources that would be available at the command of GP. Therefore, GP Resources planning will include the following:

- Estimating and mobilizing the own resource revenue through taxes, user charges and contributions etc.
- Innovative means of financing through community contributions including local philanthropists, NRIs, the Corporate Sector and NGOs etc.
- Getting information from line departments about the allocations made to GP under each scheme including devolutions and transfers etc.
- Direct fund flow to GP and also possible sources of convergence from flagship schemes of Centre and States.

Development Status Report (DSR)

On completion of situation analysis, a draft Development Status Report of the GP which was placed before the Panchayat to make people aware about the exact and real time situation of the community in the respective focus areas. The DSR helps the villagers to identify the following:

- Status of development of the GP in various thematic sectors in terms of achievements, limitations and gaps in development efforts of the GP
- Convergence strategies for optimizing development goals for the GP
- Prioritization of development agenda to be taken up over next five years on annual basis
- Issues that are to be addressed by various authorities and institutions including the GPs

Project Development

After the consolidation of the prioritized activities GP with the assistance of GPPFT and in consultation with technical personnel of line departments, prepared a list of feasible and executable works. The projects would be extended to any subject and activity of the focus areas that improve the services delivery including education, health, welfare and poverty reduction etc. All the works identified were mapped to the resources available with the GP including funds relating to the Central and State Government schemes.

Convergence of All Plans / Schemes through GPDP

The guidelines of all the centrally sponsored schemes which are implemented at GP level such as MGNREGA, NRLM, SBM, ICDS etc., clearly insist on preparation of plans at the GP level. Since GPDP is an integrated plan document, RACLD would make sure to encompass a holistic view of the Panchayat in all its facets. All plans of the line departments including labour budget shall emanate from GPDP, though implementation of the approved activities may be done by the respective line departments. Such holistic and integrated plan helps to absorb more funds from different sectors and also through increased local resource mobilization thereby facilitating improvement of service delivery. The convergence of all plans and schemes of different line departments through GPDP will avoid duplication, reduce financial burden and accelerate achieving desired results.

APPROVAL OF GPDP BY THE PANCHAYAT

The GPDP was placed before the Panchayat for approval or information as per state guidelines. Community was mobilised for maximum participation for the Panchayat meeting. GP and GPPFT members Sensitised community on the process of GPDP preparation including details of the projects included in the GPDP. Proper notice was issued to the officials and community to attend the meeting. Panchayat President and Secretary, GP members and the officials who are going to implement the plan were invited to attend the meeting. During the meeting, a brief Presentation of GPDP document and project-wise details was done and discussion on the prepared plan was carried out. During the process, the minutes of the meeting was recorded properly.

Gram Panchayat Planning Facilitation Team (GPPFT) - Karuppur



Elected Representatives



S. Madhuvizhi

President



M. Gopinath

Vice President, Member
Ward No. 6



R. Saminathan

Member
Ward No. 1



B. Sudha

Member
Ward No. 2



U. Sumathi

Member
Ward No.3



T. Jothimurugan

Member
Ward No. 4



K. Revathi

Member
Ward No. 5

CONTACT DETAILS OF ELECTED REPRESENTATIVES

SL	Designation in GP	Name	Gender	Father/Husband Name	Contact No.
1	President	S.Madhuvizhi	Female	Sentamilselvan	9751723579
2	Vice President	M.Gopinath	Male	Manickam	9944826668
3	Ward member	R.Saminathan	Male	Raj	9787260379
4	Ward member	B.Sudha	Female	Baskar	9585153279
5	Ward member	U.Sumathi	Female	Uthayakumar	9443252407
6	Ward member	T.Jothimurugan	Male	Thirunavukkarasu	9042848988
7	Ward member	K.Revathi	Female	Kumar	9486814253

List of Contents

SL No.	Particulars	Page No.
1	CHAPTER - 1 THANJAVUR DISTRICT BASIC PROFILE	1
	<ul style="list-style-type: none"> Historical importance of the district Salient features of the Cauvery Basin Rainfall information of the district Ground water information of the district Water audit report of the district Soil health report of the district 	
2	CHAPTER - 2 STATUS OF GRAMA PANCHAYAT	27
	<p>Vision & Mission Statements of Grama Panchayat</p> <p>Details of Facilitator</p> <p>GP Profile –Basic Information</p> <ul style="list-style-type: none"> Gram Panchayat Map Natural Resources maps Demographic Information Socio-economic Parameters Livelihood Data <p>Functionaries in-charge of GPDP in Panchayat office</p> <ul style="list-style-type: none"> Elected representatives GPPFT Details WPFT for all the wards Government officials in- charge Support staff of Panchayat office <p>Grama Panchayat Standing Committees (5 groups)</p> <ol style="list-style-type: none"> Human Development Working Group Women & Child Development Working Group Livelihoods Development Working Group Social Justice & Social Security Working Group Infrastructure & Miscellaneous Working Group 	
3	CHAPTER - 3 WORK COMPLETED IN PREVIOUS YEARS AND IN PROGRESS	85

SL No.	Particulars	Page No.
4	CHAPTER - 4 PROCESS OF PARTICIPATING PLAN AND ANALYSIS OF DEVELOPMENTAL GAP / DEFICIT	89
	<ul style="list-style-type: none"> Development Analysis of Data (Primary data) Preparing Reports from Secondary Data GAP and Situation Analysis <p>Development of Status Report (DSR)</p> <ul style="list-style-type: none"> Education Public Health and Sanitation Women,Child and Social Development Infrastructure and Basic Amenities Economic Development 	
5	CHAPTER - 5 COMPOSITE WATER RESOURCE MANAGEMENT PLAN	121
6	CHAPTER - 6 GOALS SET FOR THE GP FOR THE NEXT 5 YEARS	131
7	CHAPTER - 7 RESOURCE ENVELOPE AND ACTIVITIES (SCHEME & SECTOR WISE)	145
8	CHAPTER - 8 ANNUAL PLAN AND PERSPECTIVE PLAN	157
9	CHAPTER - 9 GPDP IMPLEMENTATION STRATEGY	175
10	CHAPTER - 10 MONITORING AND EVALUATION	189
11	ANNEXURES	201
	I List of Household details - Primary Data	
	II Socio Economic and Caste Census 2011 data	
	III Mission Antyodaya 2019 report	
	IV Minutes of Grama Panchayat Meeting	
	V Minutes/Resolution of GP accepting/ Approving the Plan	
	VI Survey Questionnaire	
	VII Gallery	

CHAPTER - 1



THANJAVUR DISTRICT BASIC PROFILE

THANJAVUR DISTRICT - MAP



THANJAVUR - THE CRADLE OF ARTS

Thanjavur is known for being home to some of the most famous historic structures in Tamil Nadu, including a UNESCO World Heritage Site in the Brihadeeswarar Temple. But this district in the state's centre has much more to offer than just architectural marvels. In fact, for anyone with an interest in South Indian art, music and dance forms, Thanjavur is nothing short of a pilgrimage and thoroughly deserves the title of being 'South India's Cradle of Arts'.

Thanjavur, formerly known as Tanjore city, situated in eastern Tamil Nadu state, South east part of India. It lies in the Kaveri (Cauvery) River delta, about 30 miles east of Tiruchchirappalli. An early capital of the Chola empire from the 9th to the 11th century, it was important during the Vijayanagar, Maratha, and British periods. Thanjavur was the capital of the great Chola (Cola) king Rajaraja I, and it was he who commissioned the site's magnificent temple, the Brihadeeswarar, in the early 11th century CE.

THANJAVUR PALACE



THANJAVUR - A TEMPLE SITE IN THE TAMIL NADU REGION OF SOUTHERN INDIA.

Attractions include the Brihadeeswarar Chola temple, which was designated a UNESCO World Heritage site in 1987; a Vijayanagar fort; the palace of Sarfoji, a Maratha prince; and Sarasvati Mahal Library, known for its large collection of manuscripts dating from the 16th to the 19th century.

The Brihadeeswarar Temple also known as the Rajarajeshwara, after the king who built it, the Brihadeeswarar (or Brhadiswara) temple was constructed between c. 995 and 1025 CE using Chola war booty and tribute from Sri Lanka. Reaching a height of 63 metres, it is the tallest temple building in India. The entire rectangular complex measures approximately 140 x 75 metres and is surrounded by a wall with regular interior niches. The temple was laid out on a precise plan of 16 x 16 squares, a design known as padmagarbhmandala in the Dravida architecture of southern India.

THANJAVUR - THE RICE BOWL OF TAMIL NADU



THANJAVUR - HOME TO THANJAVUR PAINTINGS

The city is also known for a distinctive painting style—in which such materials as gold foil, lace, and semiprecious stones are used to embellish the painting—and for a style of embossed metal plates. Industries include cotton milling, traditional hand-loom weaving, and the manufacture of vinas (south Indian stringed instruments). The city is the seat of Tamil University (1981).

KALLANAI (GRAND ANICUT)



FERTILE KAVERI DELTA

The surrounding region occupies part of the flat, fertile Kaveri delta, one of the most important rice-growing areas in India, terminating in the southeast at Point Calimere at the confluence of Palk Strait and the Bay of Bengal. The delta is traversed by innumerable channels of the Kaveri, linked by irrigation canals, some of them used for at least 10 centuries. Sugarcane and peanuts (groundnuts) are grown in addition to rice; grain processing is a significant industry.

SARASWATHI - MAHAL LIBRARY



KALLANAI- ONE OF THE OLDEST IRRIGATION SYSTEM IN THE WORLD

The Kallanai Dam was built during the second century AD by Karikalan, a king of southern India's old Chola Dynasty and is also one of the oldest irrigation systems in the world that is still in use. The purpose of the dam was to divert the waters of the Kaveri across the fertile Thanjavur delta region for irrigation via canals.

SRI TYAGARAJA SWAMY MANDIR IN THIRUVAIYARU



BIRTHPLACE OF THE 'TRINITY OF CARNATIC MUSIC'

The title of being the 'Birthplace of Carnatic Music' forever belongs to Thanjavur. Particularly because of the fact that the region around the town was home to three of Carnatic music's greatest composers/saints - Thyagaraja Bhagavathar, Syama Sastri, and Muthuswami Dikshithar, who would together come to be called the 'Trinity of Carnatic Music'. The three composers were contemporaneous to each other, having lived and composed in the second half of the 19th century. Saint Thyagaraja, in particular, is credited with popularising the art form and bringing it to the masses.

THANJAVUR DOLLS



CONFLUENCE OF CULTURES

It would, however, be wrong to attribute to the Cholas the full credit for Thanjavur being called the cradle of arts. What really sets this historic city apart is the fact that over the course of the second millennia, it was ruled by at least five different dynasties and empires, such as the Vijayanagara Empire, Nayaks of Thanjavur, and the Maratha empire. It was the confluence of these various empires and their cultures that shaped the art forms of Thanjavur. While the Vijayanagara kings were famous for their patronage of the arts and influenced local architecture through maintenance of historic structures, the Maratha kings brought in their own architectural and artistic styles through palaces and other structures.

THANJAVUR MARATHA PALACE - DARBAR HALL



THIRUVAIYARU AND THE THYAGARAJA ARADHANA

Thyagaraja was the greatest among the music composers of South India and one of the musical prodigies of all time. He was the father of modern Karnataka music and his works are of delicate spirituality, full of melodic beauty and in the highest sense artistic.

It is the annual Thiruvaiyaru Thyagaraja Aradhana that acts as the cultural epicentre of the Carnatic style of music. Held on the banks of the river Cauvery in the town of Thiruvaiyaru in Thanjavur district, this festival commemorates the life and work of Thyagaraja Bhagavathar, one of the founding fathers of Carnatic music. A musical extravaganza unlike any other, the Thyagaraja Aradhana is attended by almost all the big names in Carnatic music. It is known for its spiritual flavour and draws a global audience of fans and devotees.

MAP OF CAUVERY BASIN




SALIENT FEATURES OF THE CAUVERY BASIN

Sl. No.	Features	Description
1	Basin Extent	75° 27' to 79° 54' E, 10° 9' to 13° 30' N
2	Area (Sq.km)	81,155*
3	States in the basin	Tamil Nadu and Puducherry (54 %), Karnataka (42 %) and Kerala (4%)
4	Districts (Census 2011)	34
5	Parliamentary constituencies (2009)	36
6	Mean Annual Rainfall (mm)	1075.23
7	Mean Maximum Temperature (o C)	34.31
8	Mean Minimum Temperature (o C)	17.15
9	Total population	3,18,89,280
10	Number of villages	14,635
11	Highest elevation (m)	2629
12	Avg. Annual water potential (BCM)	21.36
13	Utilizable surface water (BCM)	19

Sl. No.	Features	Description
14	Number of sub-basins	3
15	Number of watersheds	132
16	Number of water resources structures	Dams-96 Barrages -10 Weir / Anicuts-16 Lifts-9 Power House-24
17	Highest dam	Pillur Dam - 88 m
18	Longest dam	Lower Bhavani Dam- 8.797 km
19	Highest barrage	Kolar barrage-18 m
20	Longest barrage	Nerunjipettai Barrage-1.478 km
21	Number of irrigation projects	Major-16 Medium-42 ERM-3
22	Number of hydro-electric projects	15
23	Number of ground water observation wells	873
24	Number of hydro-observation sites	36
25	Water tourism sites	60

SOURCE OF DATA OBTAINED FOR PREPARATION OF GPDP

- ◆ <http://cgwb.gov.in/gwresource.html>
- ◆ <https://indiawris.gov.in>
- ◆ <https://bhuvan-app1.nrsc.gov.in/bhuvan2d/bhuvan/bhuvan2d.php>
- ◆ <https://bhuvan-app1.nrsc.gov.in>
- ◆ Socio-Economic Caste Census-2011 (secc.gov.in)
- ◆ Census 2011
- ◆ <https://nrega.nic.in>
- ◆ Watershed Atlas/Bhuvan layer
- ◆ <https://ejalshakti.gov.in/>
- ◆ Agriculture and Famers Welfare Department, GOI
- ◆ <https://soilhealth.dac.gov.in>
- ◆ Livestock Census, 2014, Dept of Animal Husbandry
- ◆ Department of Forest GOTN
- ◆ Irrigation & Minor Irrigation department GOTN
- ◆ GP/Irrigation department
- ◆ Department of Public Health GOTN
- ◆ Respective Grama Panchayat
- ◆ Village Administrative office



1.1A GROUND WATER RESOURCES DATA OF TAMIL NADU DISTRICTS INCLUDING THANJAVUR (IN HAM) ON 2017

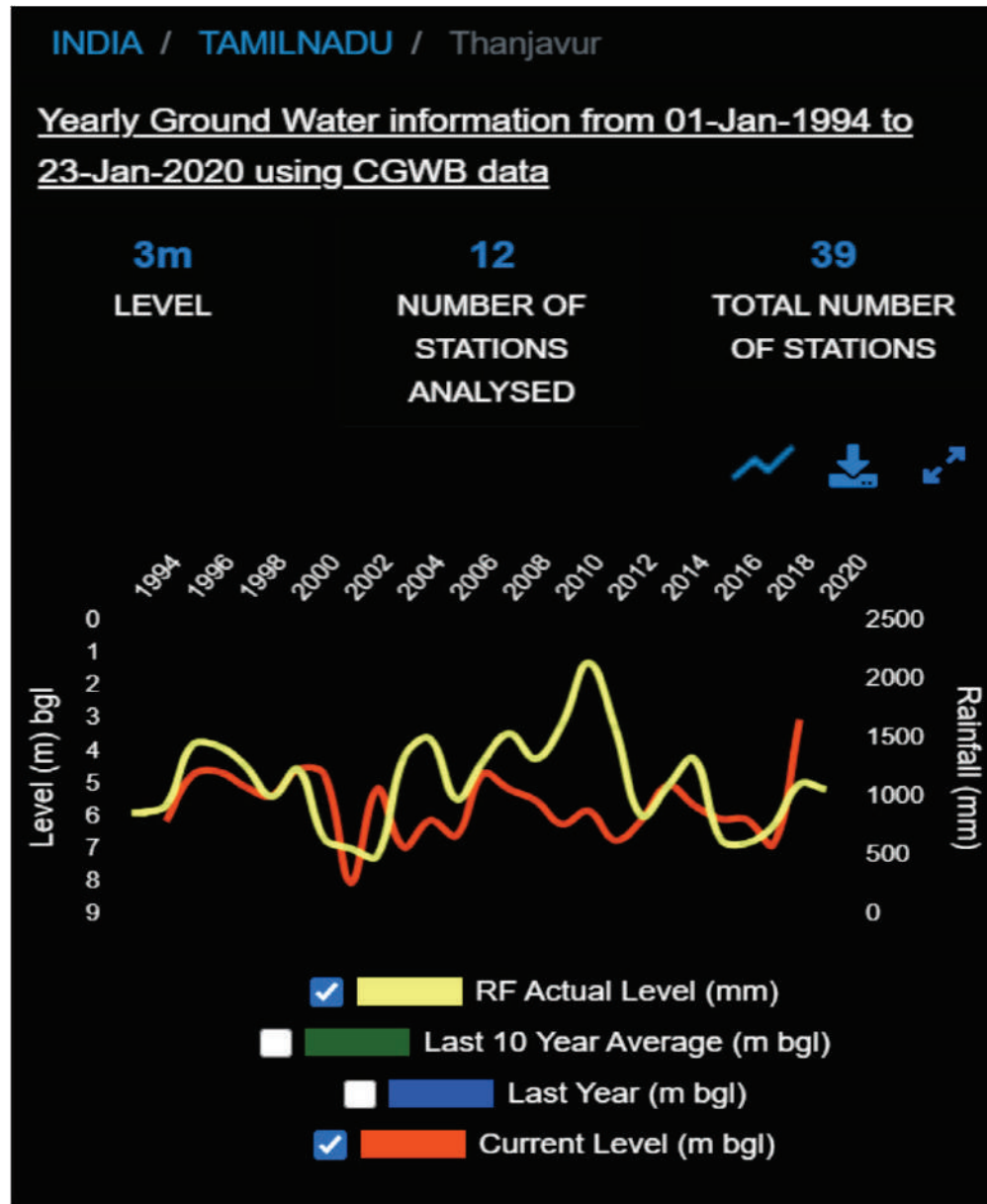
District Name	Total Replenishable GW Resources	Natural Discharge During Non-Monsoon Season	Net Availability	Irrigation Draft	Domestic and Industry Draft	Total Draft	Projected Demand for Domestic & Industrial Use Upto 2025	Groundwater Availability for Future Irrigation Use	Stage of Goundwater Develop-ment (%)
Ariyalur	34996	3500	31497	13793	2359	16152	2506	15198	51
Chennai	3007.28	300.728	2706.556	0	6125	6125	6961.386	-4254.831	226
Coimbatore	48757.13	4875.71	43881.422	44919.563	5695.404	50614.965	5337.762	-6375.901	115
Cuddalore	137453.89	13745.39	123708.5	49901.949	56773.869	106675.819	57187.794	16618.754	86
Dharmapuri	41759.77	4175.98	37583.793	47798.914	1930.704	49729.616	2190.664	-12405.785	132
Perambalur	23069.08	2306.91	20762.174	27052.65	1023.522	28076.172	1117.768	-7408.245	135
Dindigul	59617.22	5961.72	53655.504	61266.598	2408.315	63674.912	2744.591	-10355.686	119
Erode	77336.41	7733.64	69602.773	58656.074	6512.198	65168.273	6985.717	3960.982	94
Kancheepuram	117250.27	11725.03	105525.242	63839.602	5579.245	69418.845	8939.792	32745.854	66
Kanniyakumari	33828.68	3382.87	30445.809	4256.906	1485.608	5742.514	1623.297	24565.605	19
Karur	35914.28	3591.43	32322.855	27921.926	1942.118	29864.043	2207.411	2193.52	92
Krishnagiri	39437	3944	35494	45189	1954	47144	2782	-12478	133
Madurai	73186.24	7318.62	65867.617	36411.734	1615.306	38027.041	1835.957	27619.922	58
The Nilgiris	13215.51	1321.55	11893.96	544.6	586.737	1131.337	625.157	10724.203	10
Namakkal	54636.63	5463.66	49172.965	41562.879	2420.851	43983.731	1915.482	5694.601	89
Pudukkottai	159009.41	15900.94	143108.469	29138.551	2299.084	31437.634	2427.489	111542.433	22
Ramanatha puram	75853.67	7585.37	68268.305	4855.873	3114.614	7970.486	3540.07	59872.362	12
Salem	58173.59	5817.36	52356.23	80527.195	5104.705	85631.903	2866.119	-31037.085	164
Sivaganga	109543.11	10954.31	98588.797	14119.89	1596.295	15716.185	1782.066	82686.844	16
Thanjavur	87672.72	8767.27	78905.445	79511.25	2421.47	81932.72	2752.24	-3358.042	104
Theni	39686.38	3968.64	35717.738	28804.15	1973.495	30777.645	2104.407	4809.181	86
Thiruvallur	80933.06	8093.31	72839.75	28804.426	20484.877	49289.302	21132.879	22902.446	68
Thiruvarur	33311.32	3331.13	29980.186	20077	1343.361	21420.361	1526.864	8376.322	71
Thoothukkudi	0	0	0	0	0	0	0	0	0
Tiruchirappalli	80622.08	8062.21	72559.867	49776.746	7338.655	57115.401	2727.425	20055.698	79
Tirunelveli	98702.03	9870.2	88831.828	48720.801	2941.413	51662.213	3262.315	36848.712	58
Tiruppur	49250	4925	44325	52448	3801	56248	3676	-11799	127
Tiruvannamalai	121482.49	12148.25	109334.242	87992.859	4444.294	92437.154	4972.43	16368.953	85
Vellore	65866.82	6586.68	59280.133	53833.398	8310.632	62144.032	9303.555	-3856.82	105
Viluppuram	166475.21	16647.52	149827.688	148243.328	5691.432	153934.767	6453.445	-4869.096	103
Nagappattinam	17684.23	1768.42	15915.81	15167.575	1120.618	16288.193	1273.694	-525.46	102
Virudunagar	55020.86	5502.09	49518.77	32235.824	1950.009	34185.834	2481.431	14801.514	69

1.1B GROUND WATER RESOURCE ASSESSMENT 2020 – THANJAVUR DISTRICT

Assessment Unit Name/Block	Categorization (Over-Exploited/ Critical/ SemiCritical/ Safe/Saline)
ADIRAMPATTINAM	OVER-EXPLOITED
ADUTHURAI	OVER-EXPLOITED
AGARAPETTAI	OVER-EXPLOITED
AMMAPET	OVER-EXPLOITED
ANDIKKADU	OVER-EXPLOITED
AVANAM	OVER-EXPLOITED
AYYAMPETTAI	OVER-EXPLOITED
BUDALUR	SEMI-CRITICAL
CHOLANMALIGAI	SAFE
DEVANANCHERI	OVER-EXPLOITED
EACHANKOTTAI	SAFE
KABISTHALAM	OVER-EXPLOITED
KANDIYUR	OVER-EXPLOITED
KATHIRAMANGALAM	OVER-EXPLOITED
KAVALIPATTI	OVER-EXPLOITED
KUMBAKONAM	OVER-EXPLOITED
KURICHI	SEMI-CRITICAL
KURUVIKARAMBAI	OVER-EXPLOITED
MADUKKUR	OVER-EXPLOITED
MELATTUR	OVER-EXPLOITED
MURUKKANGUDI	OVER-EXPLOITED
NACHIYARKOIL	OVER-EXPLOITED
NADUKAVERI	OVER-EXPLOITED
NAMBIVAYAL	CRITICAL
NANJIKOTTAI	OVER-EXPLOITED

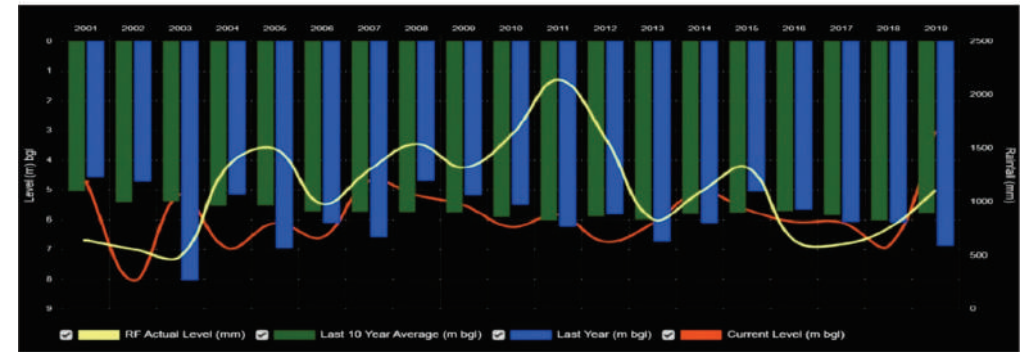
Assessment Unit Name/Block	Categorization (Over-Exploited/ Critical/ SemiCritical/ Safe/Saline)
ORATHANAD	SEMI-CRITICAL
PANDANALLUR	OVER-EXPLOITED
PAPANASAM	OVER-EXPLOITED
PATTUKKOTTAI	OVER-EXPLOITED
PERAMBUR	SEMI-CRITICAL
PERAVURANI	SEMI-CRITICAL
PERIYAKOTTAI	CRITICAL
PERUMAGALUR	SAFE
RAMAPURAM	OVER-EXPLOITED
SALIYAMANGALAM	SEMI-CRITICAL
SENGIPATTI	SAFE
SILLATHUR	OVER-EXPLOITED
THAMBIKKOTTAI	CRITICAL
THANJAVUR	SEMI-CRITICAL
THEKKUR	SEMI-CRITICAL
THIRUKKATTUPALLI	OVER-EXPLOITED
THIRUMANGALAKOTTAI	OVER-EXPLOITED
THIRUVAIYARU	OVER-EXPLOITED
THIRUVIDAMARUDUR	OVER-EXPLOITED
THONDARAMPATTU	OVER-EXPLOITED
THUVARANKURICHI	OVER-EXPLOITED
TIRUCHITRAMBALAM	OVER-EXPLOITED
TIRUPPANANDAL	OVER-EXPLOITED
ULUR	CRITICAL
VALLAM	OVER-EXPLOITED

1.2 GROUND WATER INFORMATION

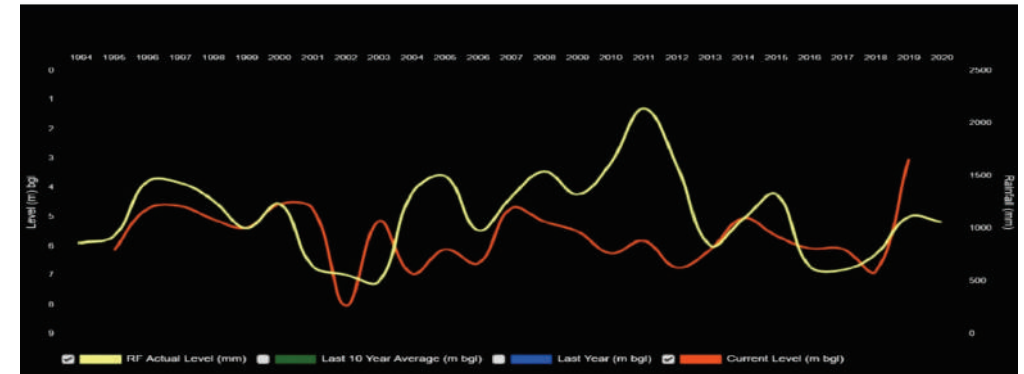


1.3 GROUND WATER LEVEL

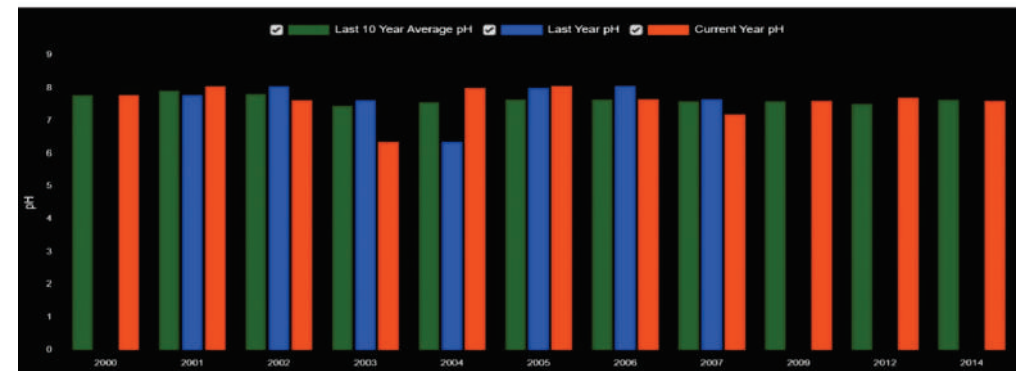
Yearly Ground Water trends for Thanjavur from 01-Jan-2001 to 31-Dec-2019



Yearly Ground Water trends for Thanjavur from 01-Jan-1994 to 17-Dec-2020

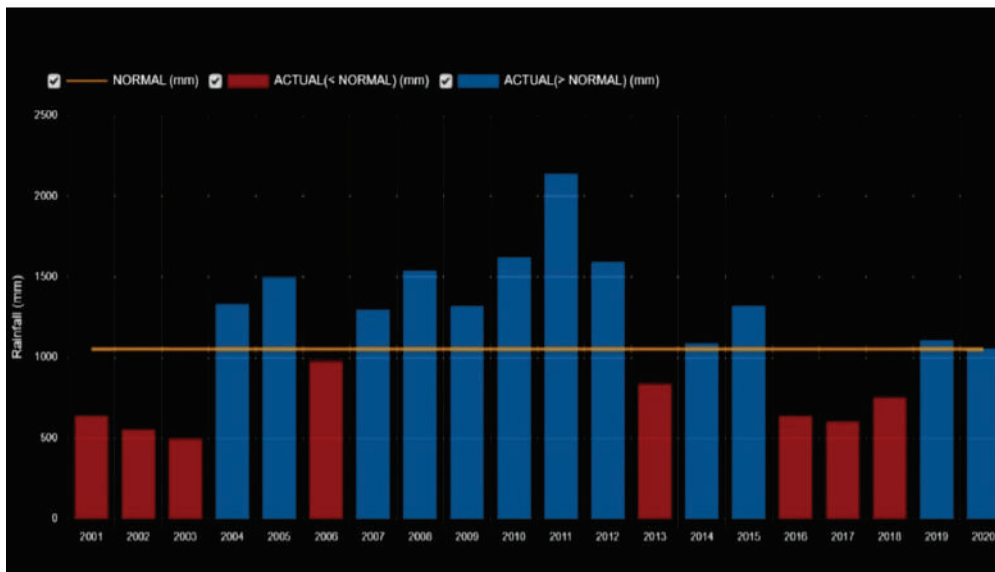


Yearly Ground Water trends for Thanjavur from 01-Jan-2000 to 17-Dec-2016



1.4 RAINFALL INFORMATION

Yearly rainfall (in mm) trends for Thanjavur from 01-Jan-2001 to 17-Dec-2020



Location	THANJAVUR
Actual Rainfall (mm)	134601.7
Normal Rainfall (mm)	250614
Deviation from Normal (%)	-46.29

1.5 RAINFALL - CUMULATIVE

INDIA / TAMILNADU / THANJAVUR

Yearly Cumulative Rainfall information from 01-Jan-1901 to 17-Dec-2020 using IMD GRID data

250,614
mm
NORMAL
RAINFALL

134,602
mm
ACTUAL
RAINFALL

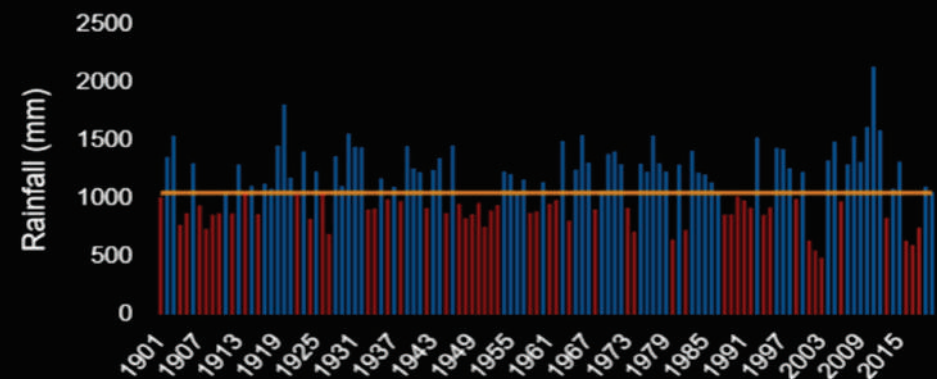
-46%
% DEVIATIO
N FROM
NORMAL



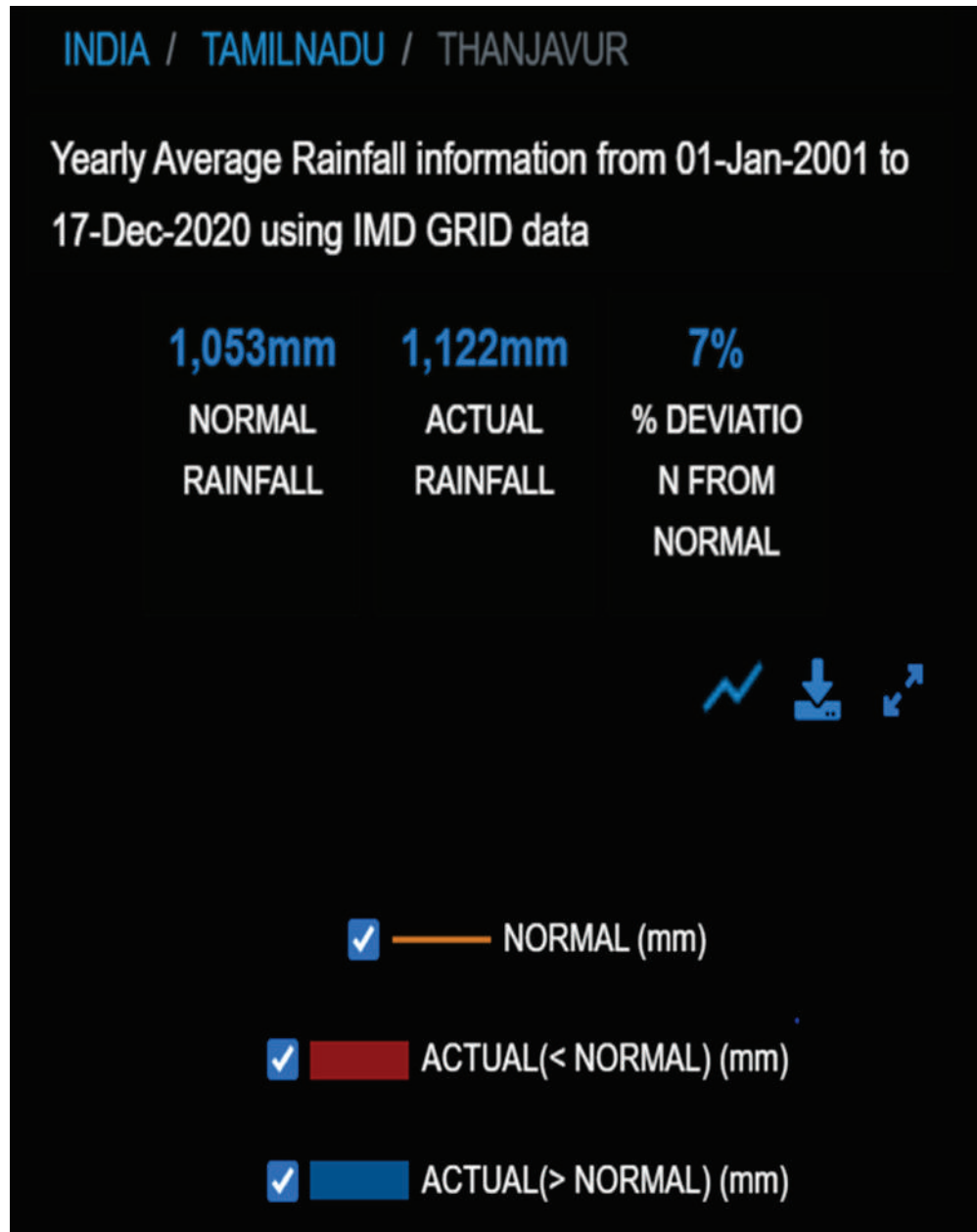
— NORMAL (mm)

ACTUAL(< NORMAL) (mm)

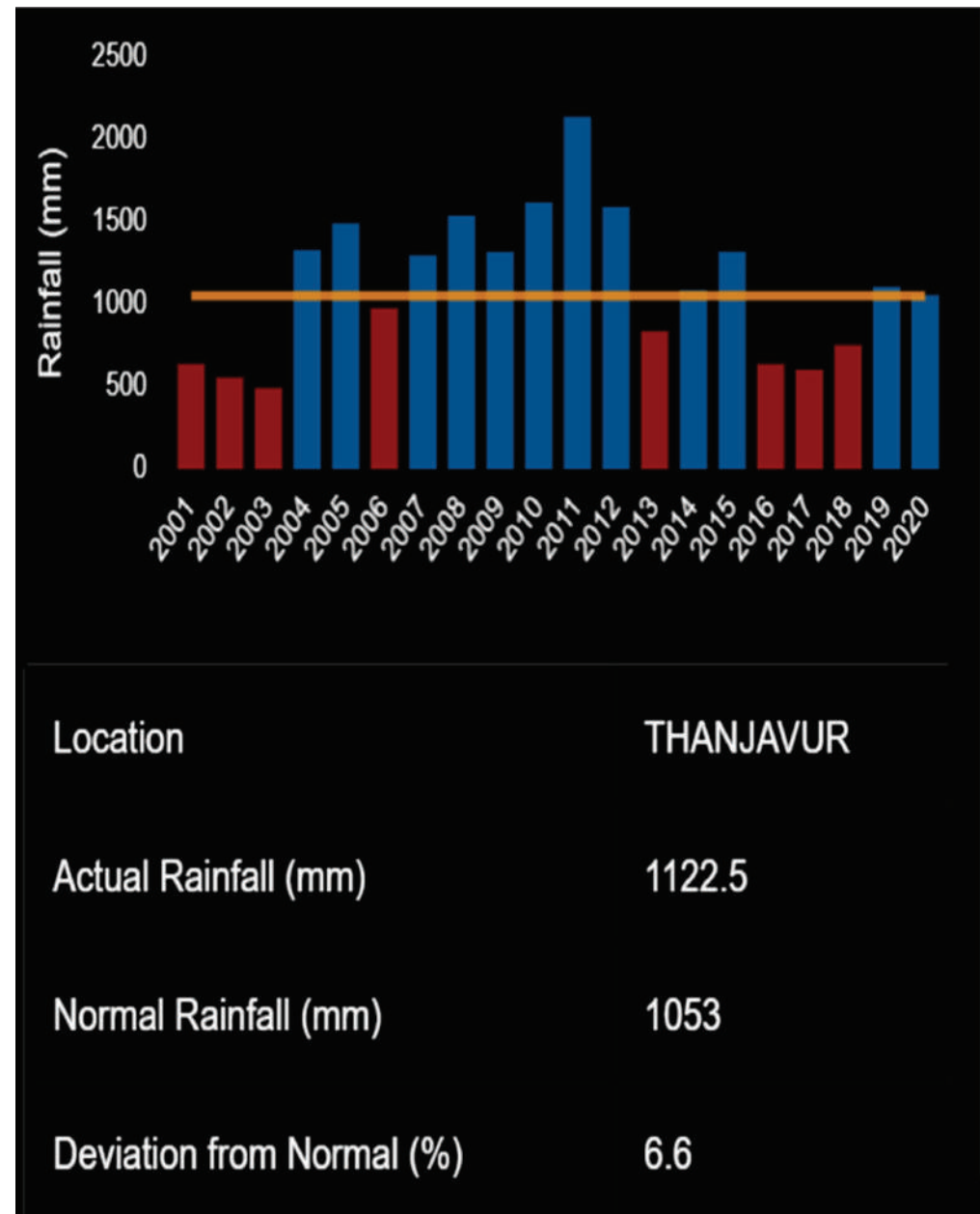
ACTUAL(> NORMAL) (mm)



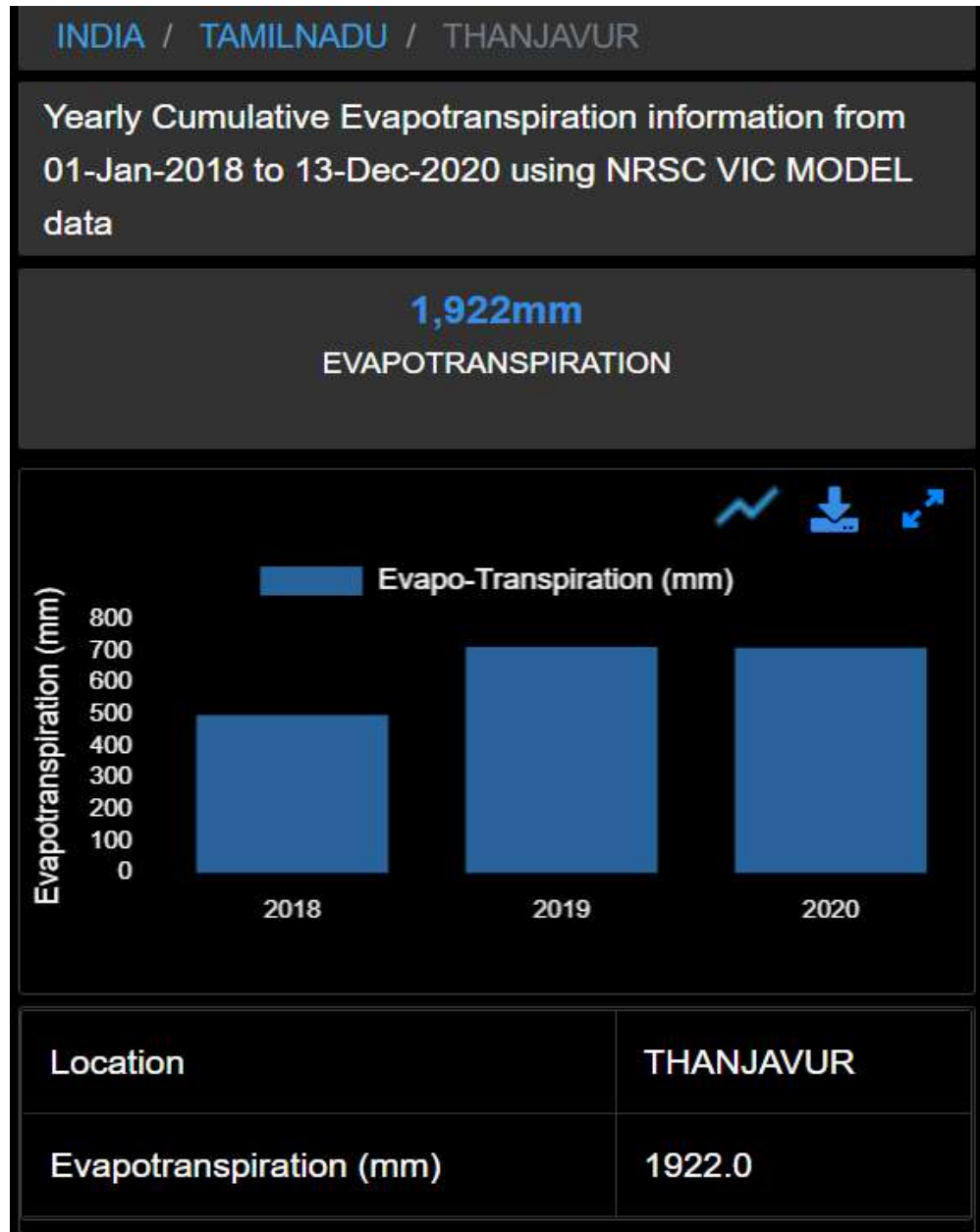
1.6 RAINFALL - AVERAGE - 1



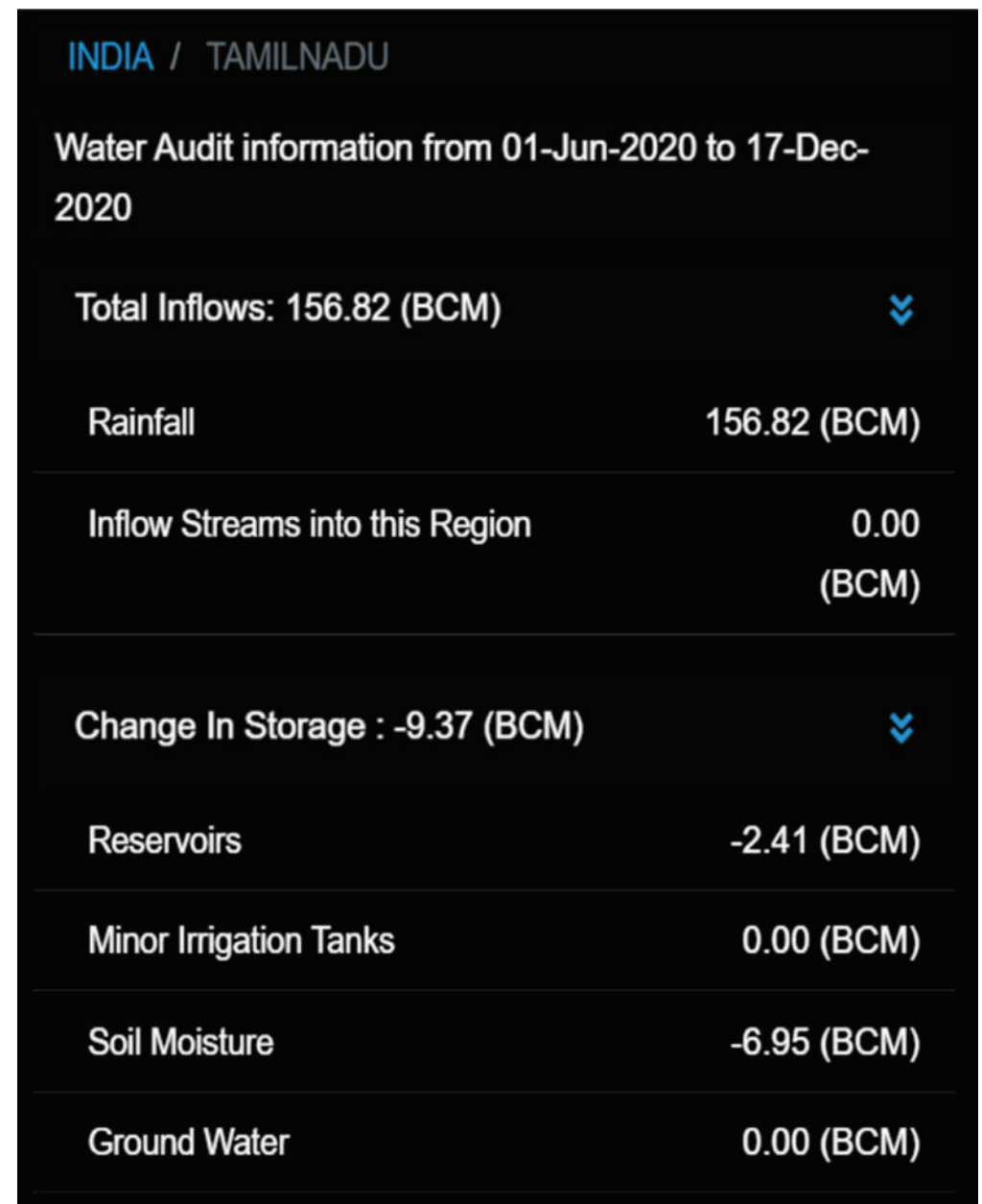
1.7 RAINFALL - AVERAGE - 2



1.8 EVAPOTRANSPIRATION



1.9 WATER AUDIT



1.10 WATER AUDIT

Total Outflows : 166.19 (BCM)		▼		
Evapotranspiration (Non Agri-ET)	47.96 (BCM)			
Outflow streams from this region	0.00 (BCM)			
Utilization - Domestic	1.51 (BCM)			
Utilization - Agriculture (Agri-ET)	26.56 (BCM)			
Utilization - Industries	0.00 (BCM)			
Surface and Sub-Surface Outflow	90.16 (BCM)			
<div style="border: 1px solid black; padding: 5px; display: inline-block;">thanjavur</div>				
S. No.	DISTRICT ↑	Total InFlow (BCM)	Change In Storage (BCM)	Total OutFlow (BCM)



1.11 SOIL PRODUCTIVITY



State	District	Area (Hectares)	Description	Tbl
TN	Thanjavur	18.043	DATA NOT AVAILABLE	soil_productivity
TN	Thanjavur	216583.71	HIGHLY PRODUCTIVE	soil_productivity
TN	Thanjavur	53218.79	LOW PRODUCTIVE	soil_productivity
TN	Thanjavur	4783.198	MODERATELY LOW PRODUCTIVE	soil_productivity
TN	Thanjavur	59263.481	MODERATELY PRODUCTIVE	soil_productivity
TN	Thanjavur	10010.789	NON PRODUCTIVE	soil_productivity

1.12 SOIL REPORT

State	District	Area (Hectares)	Description	Tbl
TN	Thanjavur	19.345	DATA NOT AVAILABLE	soil_depth
TN	Thanjavur	332553.701	Deep,Moderately deep, slightly/moderately shallow (depth>50cm)	soil_depth
TN	Thanjavur	10012.003	Extremely shallow (< 10cm)	soil_depth
TN	Thanjavur	1292.961	Very shallow (10-25 cm)	soil_depth

1.13 SOIL EROSION

State	District	Area (Hectares)	Description	Tbl
TN	Thanjavur	17.798	DATA NOT AVAILABLE	soil_erosion
TN	Thanjavur	114930.717	Moderate	soil_erosion
TN	Thanjavur	218913.412	None to slight, slight	soil_erosion
TN	Thanjavur	10016.083	Very severe, gullied	soil_erosion

1.14 SOIL SLOPE REPORT

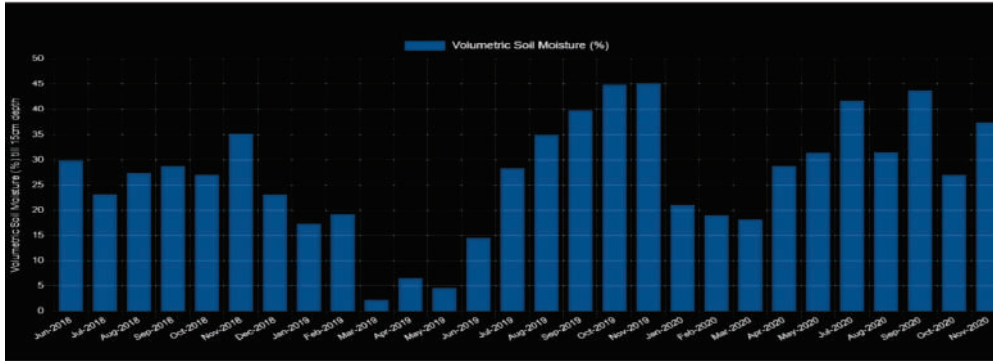
State	District	Area (Hectares)	Description	Tbl
TN	Thanjavur	18.043	DATA NOT AVAILABLE	soil_slope
TN	Thanjavur	98686.705	gently sloping (3-8%)	soil_slope
TN	Thanjavur	10014.939	Moderately steep sloping (15-30%),steeply sloping (3%)	soil_slope
TN	Thanjavur	235158.323	Nearly leveled (0-1%), very gently sloping (1-3%)	soil_slope

1.15 SOIL TEXTURE

State	District	Area (Hectares)	Description	Tbl
TN	Thanjavur	197345.894	Clay,loamy clay,sandy clay, silty clay, sandy clay	soil_texture
TN	Thanjavur	19.345	`	soil_texture
TN	Thanjavur	83281.914	Loam, silt loam,silt,sandy loam	soil_texture
TN	Thanjavur	53219.14	Loamy sand, sand	soil_texture
TN	Thanjavur	10011.717	Rocky,other non-soil categories (builtup,water body)	soil_texture

1.16 SOIL MOISTURE

Monthly Soil Moisture trends for Thanjavur from 01-Jan-2018 to 17-Dec-2020

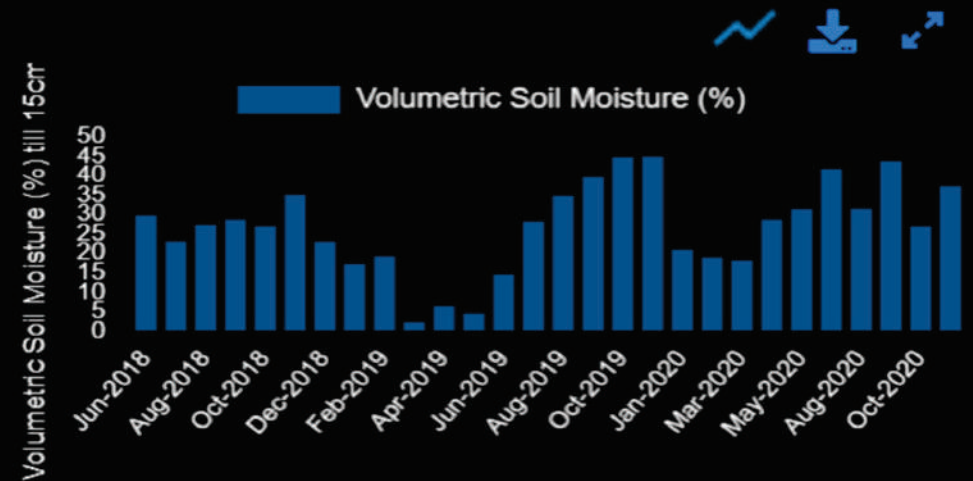


1.17 SOIL SLOPE REPORT

INDIA / TAMILNADU / THANJAVUR

Monthly Volumetric Soil Moisture content (%) till 15cm depth from 01-Jun-2018 to 13-Dec-2020 using NRSC VIC MODEL data

38 %



Location	THANJAVUR
Volumetric Soil Moisture content (%) till 15cm depth	38.040

1.18 COMPARATIVE REPORT OF SOIL HEALTH FOR CYCLE I AND CYCLE II – SUB BLOCKWISE % - NITROGEN(N)

STATE : TAMIL NADU

DISTRICT : THANJAVUR

Sl. No.	Sub District	CYCLE-I						CYCLE-II					
		VL %	L %	M %	H %	VH %	Total No. of Samples	VL %	L %	M %	H %	VH %	Total No. of Samples
1	Budalur	65.22	32.58	1.42	0.78	0	1409	50.78	49.22	0	0	0	1741
2	Kumbakonam	73.33	25.93	0.64	0.02	0.08	10658	60.81	37.79	1.34	0	0.06	6938
3	Orathanadu	77.3	21.98	0.57	0.01	0.14	22123	71.72	27.28	0.96	0	0.04	16418
4	Papanasam	70.66	29.16	0.04	0	0.15	14422	43.45	52.63	3.86	0.01	0.06	10806
5	Pattukkottai	61.33	38.24	0.16	0.01	0.26	24606	58.41	40.96	0.59	0	0.03	17227
6	Peravurani	65.84	33.93	0.09	0	0.13	9755	59.65	40.1	0.11	0.01	0.13	7851
7	Thanjavur	72.29	27.26	0.19	0.05	0.21	10309	30.73	66.31	2.9	0	0.07	10569
8	Thiruvaiyaru	69.76	30.08	0.04	0.02	0.1	10516	36.21	63.65	0.06	0.01	0.07	6990
9	Thiruvidaimarudur	71.22	27.86	0.55	0.16	0.21	10900	23.69	71.01	5.25	0	0.05	8530

■ VL- VERY LOW ■ L - LOW ■ M - MEDIUM ■ H- HIGH ■ VH- VERY HIGH

1.19 COMPARATIVE REPORT OF SOIL HEALTH FOR CYCLE I AND CYCLE II - SUBDISTRICTWISE - NITROGEN

STATE : TAMIL NADU

DISTRICT : THANJAVUR

Sl. No.	Sub District	CYCLE-I						CYCLE-II					
		VL %	L %	M %	H %	VH %	Total No. of Samples	VL %	L %	M %	H %	VH %	Total No. of Samples
1	Budalur	919	459	20	11	0	1409	884	857	0	0	0	1741
2	Kumbakonam	7816	2764	68	2	8	10658	4219	2622	93	0	4	6938
3	Orathanadu	17101	4863	126	3	30	22123	11775	4479	157	0	7	16418
4	Papanasam	10190	4205	6	0	21	14422	4695	5687	417	1	6	10806
5	Pattukkottai	15090	9410	39	2	65	24606	10063	7056	102	0	6	17227
6	Peravurani	6423	3310	9	0	13	9755	4683	3148	9	1	10	7851
7	Thanjavur	7452	2810	20	5	22	10309	3248	7008	306	0	7	10569
8	Thiruvaiyaru	7336	3163	4	2	11	10516	2531	4449	4	1	5	6990
9	Thiruvidaimarudur	7763	3037	60	17	23	10900	2021	6057	448	0	4	8530

■ VL- VERY LOW ■ L - LOW ■ M - MEDIUM ■ H- HIGH ■ VH- VERY HIGH

1.20 COMPARATIVE REPORT OF SOIL HEALTH FOR CYCLE I AND CYCLE II - SUBDISTRICTWISE %- ORGANIC CARBON

STATE : TAMIL NADU

DISTRICT : THANJAVUR

Sl. No.	Sub District	CYCLE-I						CYCLE-II					
		VL %	L %	M %	H %	VH %	Total No. of Samples	VL %	L %	M %	H %	VH %	Total No. of Samples
1	Budalur	13.98	32.62	27.53	20.65	5.23	1395	6.66	57.38	33.83	2.13	0	1741
2	Kumbakonam	18.47	31.35	34.07	9.73	6.37	10624	11.95	48.97	23.28	12.14	3.66	6937
3	Orathanadu	18.78	45.86	28.43	5.15	1.78	21943	28.83	42.58	22.28	4.67	1.64	16417
4	Papanasam	17.7	33.13	35.84	10.19	3.14	14411	10.55	32.47	37.4	12.86	6.72	10806
5	Pattukkottai	16.49	38.1	38.69	5.1	1.63	24513	9.91	53.23	28.78	7.2	0.87	17221
6	Peravurani	12.69	49.08	35.16	2.03	1.04	9731	5.29	58.5	35.39	0.62	0.2	7850
7	Thanjavur	18.62	34.22	29.61	8.66	8.89	10295	5.96	59.5	26.64	7.37	0.52	10569
8	Thiruvaiyaru	18.58	34.47	34.47	6.95	5.53	10507	11.26	27.64	48.73	11.55	0.82	6989
9	Thiruvidaimarudur	13.34	31.36	32.23	16.53	6.53	10868	2.04	22.44	38.7	27.77	9.05	8524

■ VL- VERY LOW ■ L - LOW ■ M - MEDIUM ■ H- HIGH ■ VH- VERY HIGH

1.21 COMPARATIVE REPORT OF SOIL HEALTH FOR CYCLE I AND CYCLE II - SUBDISTRICTWISE - ORGANIC CARBON

STATE : TAMIL NADU

DISTRICT : THANJAVUR

Sl. No.	Sub District	CYCLE-I						CYCLE-II					
		VL %	L %	M %	H %	VH %	Total No. of Samples	VL %	L %	M %	H %	VH %	Total No. of Samples
1	Budalur	195	455	384	288	73	1395	116	999	589	37	0	1741
2	Kumbakonam	1962	3331	3620	1034	677	10624	829	3397	1615	842	254	6937
3	Orathanadu	4121	10063	6238	1130	391	21943	4733	6991	3658	766	269	16417
4	Papanasam	2551	4774	5165	1469	452	14411	1140	3509	4041	1390	726	10806
5	Pattukkottai	4041	9340	9483	1249	400	24513	1707	9167	4957	1240	150	17221
6	Peravurani	1235	4776	3421	198	101	9731	415	4592	2778	49	16	7850
7	Thanjavur	1917	3523	3048	892	915	10295	630	6289	2816	779	55	10569
8	Thiruvaiyaru	1952	3622	3622	730	581	10507	787	1932	3406	807	57	6989
9	Thiruvidaimarudur	1450	3408	3503	1797	710	10868	174	1913	3299	2367	771	8524

■ VL- VERY LOW ■ L - LOW ■ M - MEDIUM ■ H- HIGH ■ VH- VERY HIGH

1.22 COMPARATIVE REPORT OF SOIL HEALTH FOR CYCLE I AND CYCLE II - SUBDISTRICTWISE %- PHOSPOROUS

STATE : TAMIL NADU

DISTRICT : THANJAVUR

Sl. No.	Sub District	CYCLE-I						CYCLE-II					
		VL %	L %	M %	H %	VH %	Total No. of Samples	VL %	L %	M %	H %	VH %	Total No. of Samples
1	Budalur	0.57	1.56	33.05	21.56	43.26	1410	0	4.6	8.96	25.9	60.54	1741
2	Kumbakonam	1.93	3.93	18.42	16.87	58.85	10667	0.1	3.13	10.71	18.75	67.31	6938
3	Orathanadu	3.1	8.18	26.65	19.33	42.75	22126	0.09	8.88	20.36	28.58	42.1	16416
4	Papanasam	0.85	2.77	35.51	21.85	39.02	14434	0.08	6.34	14.97	12.72	65.89	10806
5	Pattukkottai	2.66	10.13	28.7	20.27	38.24	24618	0.1	3.55	10.96	28.27	57.13	17225
6	Peravurani	6.16	9.66	30.89	17.39	35.9	9758	0.2	3.69	8.82	20.99	66.29	7853
7	Thanjavur	0.72	3.17	18.29	21.9	55.92	10313	0.07	1.17	5.79	20	72.97	10568
8	Thiruvaiyaru	0.8	2.32	27.51	17.02	52.36	10526	0.04	5.75	16.12	16.62	61.46	6990
9	Thiruvidaimarudur	3.38	6.33	23.56	17.11	49.62	10905	0.12	1.41	4.21	8.63	85.64	8529

■ VL- VERY LOW ■ L - LOW ■ M - MEDIUM ■ H- HIGH ■ VH- VERY HIGH

1.23 COMPARATIVE REPORT OF SOIL HEALTH FOR CYCLE I AND CYCLE II - SUBDISTRICTWISE - PHOSPOROUS

STATE : TAMIL NADU

DISTRICT : THANJAVUR

Sl. No.	Sub District	CYCLE-I						CYCLE-II					
		VL %	L %	M %	H %	VH %	Total No. of Samples	VL %	L %	M %	H %	VH %	Total No. of Samples
1	Budalur	8	22	466	304	610	1410	0	80	156	451	1054	1741
2	Kumbakonam	206	419	1965	1799	6278	10667	7	217	743	1301	4670	6938
3	Orathanadu	685	1809	5897	4277	9458	22126	14	1457	3342	4692	6911	16416
4	Papanasam	123	400	5125	3154	5632	14434	9	685	1618	1374	7120	10806
5	Pattukkottai	655	2495	7066	4989	9413	24618	17	611	1887	4870	9840	17225
6	Peravurani	601	943	3014	1697	3503	9758	16	290	693	1648	5206	7853
7	Thanjavur	74	327	1886	2259	5767	10313	7	124	612	2114	7711	10568
8	Thiruvaiyaru	84	244	2896	1791	5511	10526	3	402	1127	1162	4296	6990
9	Thiruvidaimarudur	369	690	2569	1866	5411	10905	10	120	359	736	7304	8529

■ VL- VERY LOW ■ L - LOW ■ M - MEDIUM ■ H- HIGH ■ VH- VERY HIGH

1.24 COMPARATIVE REPORT OF SOIL HEALTH FOR CYCLE I AND CYCLE II - SUBDISTRICTWISE % - POTASSIUM

STATE : TAMIL NADU

DISTRICT : THANJAVUR

Sl. No.	Sub District	CYCLE-I						CYCLE-II					
		VL %	L %	M %	H %	VH %	Total No. of Samples	VL %	L %	M %	H %	VH %	Total No. of Samples
1	Budalur	6.52	41.77	46.24	5.04	0.43	1410	0.34	2.58	49.45	40.9	6.72	1741
2	Kumbakonam	25.33	29.78	28.45	14.59	1.85	10654	2.18	34.16	57.19	4.48	1.99	6937
3	Orathanadu	26.75	43.33	25.88	2.99	1.04	22123	17.18	32.95	34.27	14.6	1.01	16416
4	Papanasam	19.73	34.34	39.73	5.61	0.59	14432	7.18	9.91	50.6	25.67	6.64	10806
5	Pattukkottai	35.76	35.83	25.54	2.6	0.28	24602	10.2	50.35	36.56	2.59	0.3	17227
6	Peravurani	44.89	30.53	22.55	1.74	0.29	9746	6.28	19.94	69.25	4.46	0.08	7853
7	Thanjavur	28.91	36.81	27.5	6.52	0.26	10302	4.26	16.16	34.09	43.09	2.39	10568
8	Thiruvaiyaru	30.64	35.21	31.01	2.99	0.14	10519	3.55	15.44	69.24	11.23	0.54	6989
9	Thiruvidaimarudur	21.73	36.26	34.91	6.29	0.81	10898	0.83	15.16	44.79	37.34	1.88	8529

■ VL- VERY LOW ■ L - LOW ■ M - MEDIUM ■ H- HIGH ■ VH- VERY HIGH

1.25 COMPARATIVE REPORT OF SOIL HEALTH FOR CYCLE I AND CYCLE II - SUBDISTRICTWISE - POTASSIUM

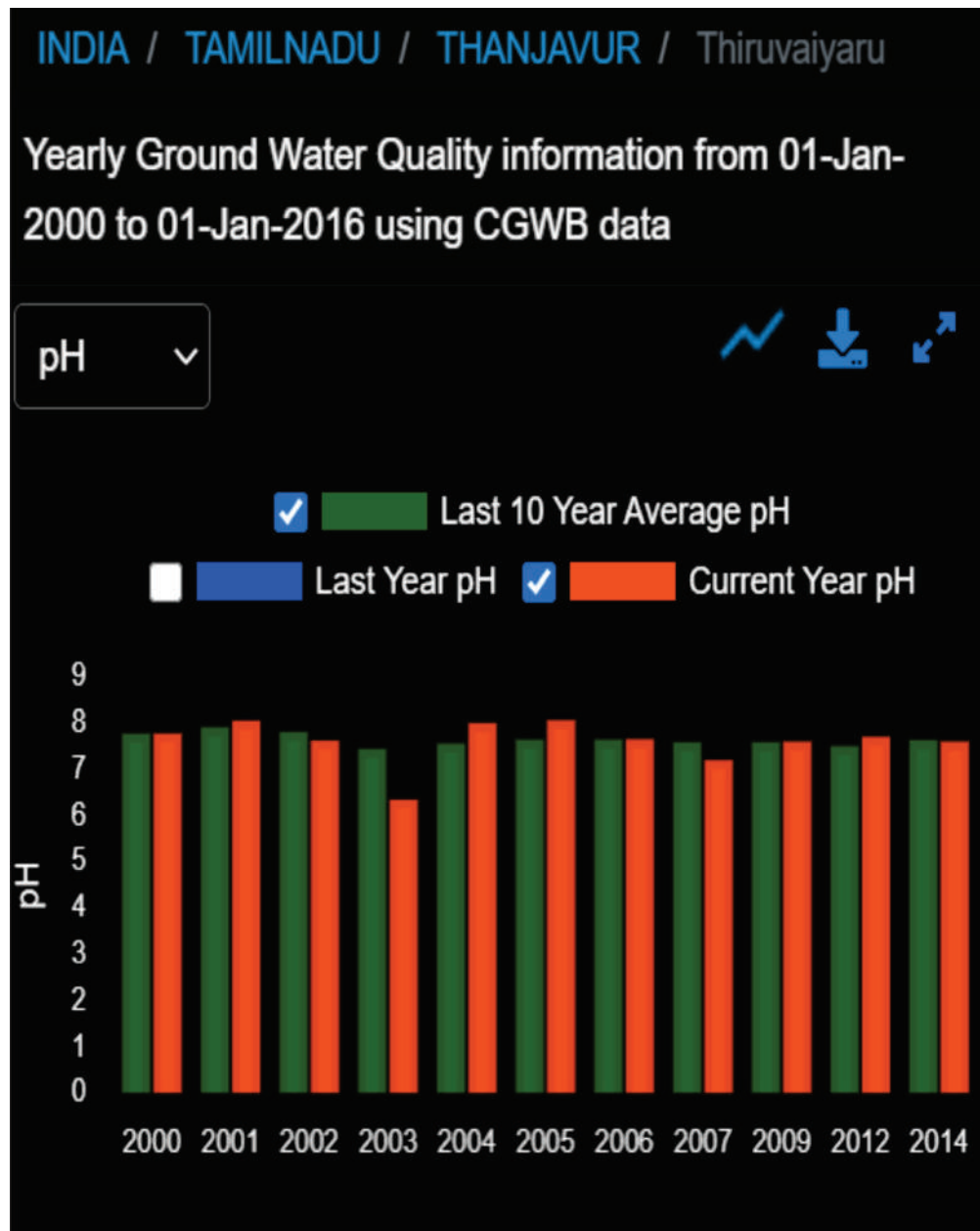
STATE : TAMIL NADU

DISTRICT : THANJAVUR

Sl. No.	Sub District	CYCLE-I						CYCLE-II					
		VL %	L %	M %	H %	VH %	Total No. of Samples	VL %	L %	M %	H %	VH %	Total No. of Samples
1	Budalur	92	589	652	71	6	1410	6	45	861	712	117	1741
2	Kumbakonam	2699	3173	3031	1554	197	10654	151	2370	3967	311	138	6937
3	Orathanadu	5919	9587	5726	662	229	22123	2820	5409	5625	2396	166	16416
4	Papanasam	2847	4956	5734	810	85	14432	776	1071	5468	2774	717	10806
5	Pattukkottai	8797	8814	6283	639	69	24602	1758	8674	6298	446	51	17227
6	Peravurani	4375	2975	2198	170	28	9746	493	1566	5438	350	6	7853
7	Thanjavur	2978	3792	2833	672	27	10302	450	1708	3603	4554	253	10568
8	Thiruvaiyaru	3223	3704	3262	315	15	10519	248	1079	4839	785	38	6989
9	Thiruvidaimarudur	2368	3952	3804	686	88	10898	71	1293	3820	3185	160	8529

■ VL- VERY LOW ■ L - LOW ■ M - MEDIUM ■ H- HIGH ■ VH- VERY HIGH

1.26 WATER QUALITY - THIRUVAIYARU BLOCK



1.27 GROUND WATER QUALITY

Name	Thiruvaiyaru
Source	CGWB
Basin	CAUVERY
State	TAMILNADU
Lat, Long	10.8917, 79.1083
HCO ₃	433 (2014)
Ca	128 (2014)
CO ₃	0 (2014)

Cl	865 (2014)
Electrical Conductivity (µmhos/cm)	3800 (2014)
F	0.760 (2014)
K	4 (2014)
Mg	194 (2014)
Na	392 (2014)
NO ₃	2 (2014)
pH	7.600 (2014)

SAR	5.100 (2014)
SO ₄	389 (2014)

1.28 GROUND WATER RESOURCES DATA OF THIRUVAIYAARU BLOCK

Ground Water Resources Data Of Thiruvaiyaru Block of Thanjavur District of Tamilnadu State of Year 2017	
Resource	Year
Annual Replenishable Groundwater Resources	1479.2
Net Groundwater Availability	1331.28
Annual Groundwater Draft	1368.21
Annual Groundwater Draft Irrigation	1306
Annual Groundwater Draft Domestic and Industrial Draft	62.208
Stage of Groundwater Development (%)	102.774
Categorization	Over-Exploited



1.29 NUTRIENT STATUS - THIRUVAIYAARU BLOCK

STATE : TAMIL NADU, DISTRICT: THANJAVUR

Sl. No.	Sample No.	PH	EC	OC	N	P	K	S	Zn	Fe	Cu	Mn	B
1	TN638693/2020- 21/141618433	7.00 N	0.17 N	0.82 H	126.00 VL	78.12 H	546.20 H	10.30 S	0.26 D	10.03 S	1.73 S	3.11 S	1.00 S
2	TN638696/2020- 21/141619009	7.00 N	0.18 N	0.85 H	147.00 L	93.70 VH	546.20 H	10.30 S	0.17 D	10.13 S	2.42 S	3.30 S	1.00 S
3	TN638720/2020- 21/141618589	7.30 MAI	0.15 N	0.75 M	88.00 VL	333.00 VH	300.00 M	20.60 S	1.20 S	13.18 S	1.89 S	2.89 S	1.00 S
4	TN638753/2020- 21/141620930	7.90 MAI	0.65 N	0.75 M	137.00 VL	62.50 H	428.70 H	21.10 S	0.23 D	3.05 D	1.45 S	3.80 S	1.00 S
5	TN638755/2020- 21/141619067	7.90 MAI	0.63 N	0.99 H	151.00 L	46.80 M	447.50 H	20.00 S	0.96 S	3.75 D	1.38 S	3.80 S	1.00 S
Total		AS - 0	L - 0	VL - 0	VL - 3	VL - 0	VL - 0	S - 5	S - 2	S - 3	S - 5	S - 5	S - 5
No Thiruvaiyaru		SrAc - 0	Tot - 0	L - 0	L - 2	L - 0	L - 0	D - 0	D - 3	D - 2	D - 0	D - 0	D - 0
		HAc - 0		VH - 0	VH - 0	VH - 2	VH - 0	Tot-5	Tot-5	Tot-5	Tot-5	Tot-5	Tot-5
		MAc - 0		H - 3	H - 0	H - 2	H - 4						
		SIAc - 0		M - 2	M - 0	M - 1	M - 1						
				Tot - 5	Tot - 5	Tot - 5	Tot - 5						
				N - 2									
				MAI - 3									
				SIAI - 0									
				Tot - 5									

L - Low, VL- Very Low, M - Medium, H - High, VH - Very High,

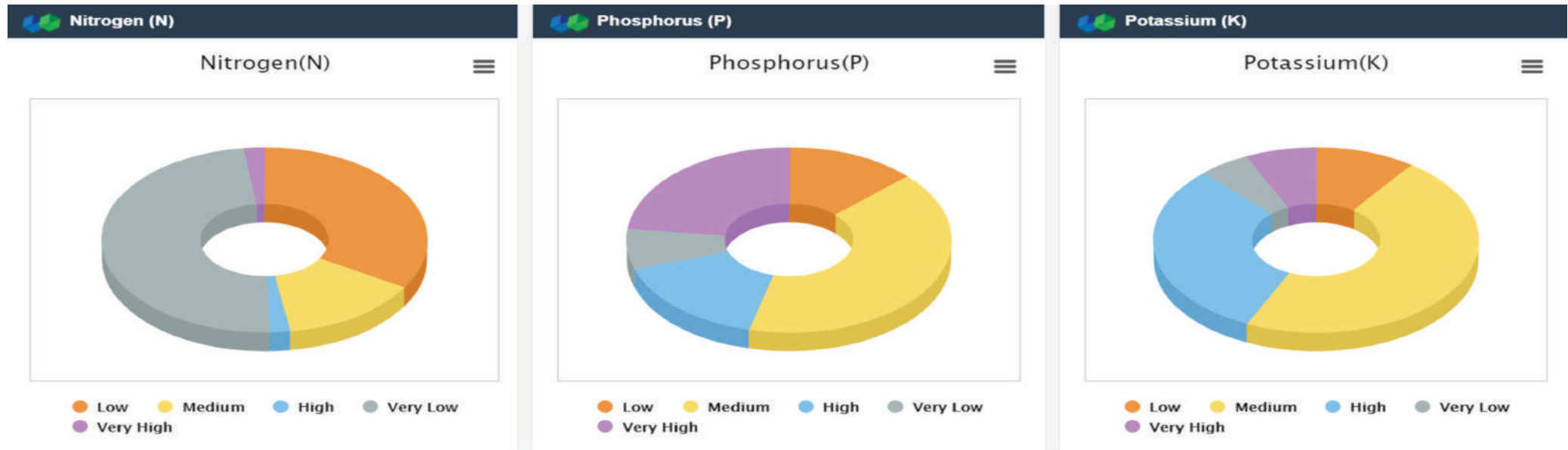
D - Deficient, S - Sufficient,

AS - Acid Sulphate,

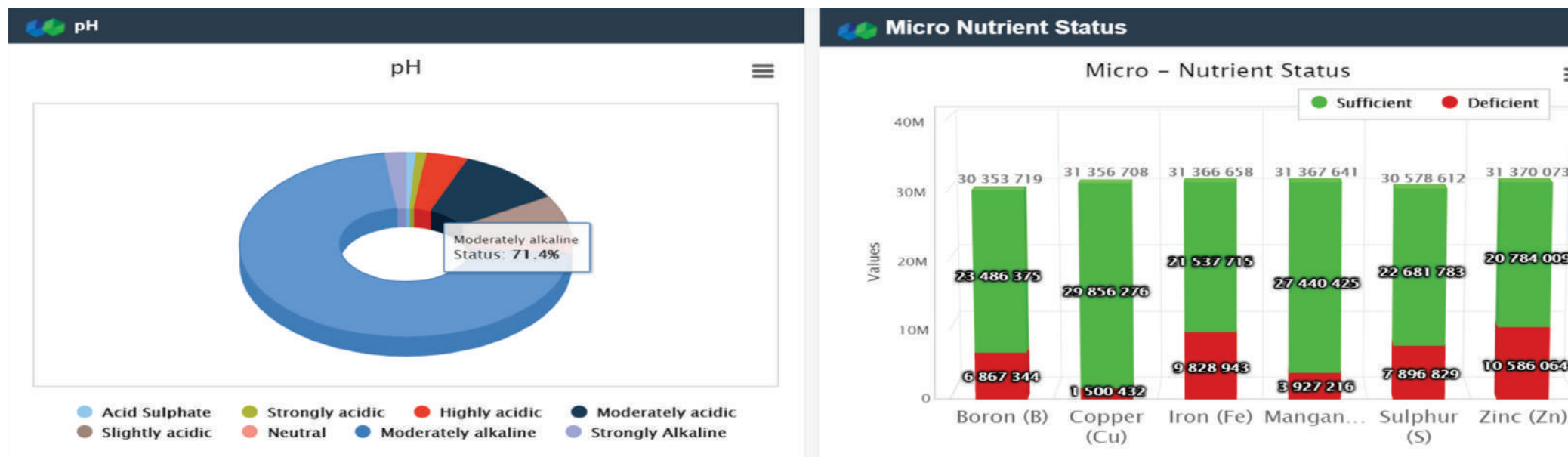
SrAc - Strongly Acidic, HAc - Highly Acidic, MAc - Moderately Acidic,

SIAc - Slightly Acidic, N - Neutral, MAI - Moderately Alkaline, SIAI - Strongly Alkaline, Tot - Total

1.30 SOIL HEALTH THIRUVAIYAARU BLOCK



1.31 SOIL HEALTH - THIRUVAIYAARU BLOCK



CHAPTER - 2



KARUPPUR GRAM PANCHAYAT PROFILE - BASIC INFORMATION



VISION

STATEMENT OF GRAMA PANCHAYAT

To make the Gram Panchayat Self Sustainable by accomplishing effective local self governance through empowering PRIs and by building resilient rural economic models.



MISSION

STATEMENT OF GRAMA PANCHAYAT

To develop strategies to deal with rural development by taking into consideration the remoteness and potentials in rural areas and provide targeted differentiated approaches.

To build a healthy and dynamic agricultural sector as it is an important foundation of rural development and generating strong meaningful supply chain linkages with the market.



Research and Action Center for Local Democracy (RACLD)

RACLD is a not for profit organisation with a mission to take democracy and holistic development to the citizens in the grass roots of India by strengthening the structures of democracy across tiers, by empowering citizens to realize their absolute power and by bringing transparency in all levels of governance. We strive to enhance the power of citizenship in the governance process.

Research and Action Centre for Local Democracy (RACLD) strongly believes in the fact that Local governments are at the core of democratic development around the world and it is the everyday work carried out by villages, towns, cities, municipalities and regions that create the change that is fundamental for equitable, inclusive and sustainable global development. We live in a time when global phenomena such as climate change, urbanization, migration and unemployment have repercussions in people's everyday lives, which is why functional local, democratic institutions are more important than ever before.

In a Democracy decision-making processes need to be efficient, transparent and inclusive for the system to achieve its goals and every citizen should have the same opportunity to exert influence. The four core areas - equality, participation, transparency and accountability are cornerstones of positive democratic development. RACLD aims at strengthening the decentralization processes, preparation and execution of Gram Panchayat Development Plans (GPDP), strengthening the local self-Governments (Panchayat Raj), civil societies and citizenship narratives to achieve excellence at grass root level governance.


RACLD works to facilitate the preparation of GPDP through participation of community, civil society organizations, education Institutions and the community and intend to work in similar lines adopted by Ministry of Panchayati Raj and the Rural Development Department, GOTN. The perspective plan of Gram Panchayat is prepared for 5 years. RACLD will work with all these Panchayats by handholding them and with the district and the state administration to carry out the prepared plans as per the GPDP for the next five years.

RACLD envisions translating self-sufficient village economies into a reality through this project. By strategically linking the Rural resources and the Market via unique interventions, RACLD will handhold the Panchayats to become self-sustainable rural economies with a proper plan of action within a period of 5 years.

Research and Action Centre for Local Democracy (RACLD)

Regd. Office: AG-95, first floor, 2nd street, 7th Main Road, Shanthi Colony,
Anna Nagar, Chennai - 600040
T : +91 44 42307398 / W: www.raclد.org

PARTNER NGO - THANJAVUR



GAWDESY **Gandhian Welfare & Development Society**

GAWDESY is committed to empower underprivileged people to attain social, physical and economic wellbeing through enhancing their awareness towards self-reliable development and standards of quality of life. It attempts to motivate the people to set goals in their life according to their aims and desires and to achieve meaningful resources for self and social satisfactions.

GAWDESY started its services from the year of 1993 and now completed its 28 years successfully with remarkable milestones in the social space with the coverage of overall 589 Panchayat villages in 14 blocks of Thanjavur district, Tamilnadu.

The GAWDESY team has enrolled 46055 women members through the formation of 2502 well established Self Help Groups in Thanjavur district since 2005. GAWDESY supports 5560 Self Help Groups with around 333,65 crores through linkages with Nationalized and Private Banks in Thanjavur district. Through these Bank linkages with Self Help Group services, there are 66720 women members who are being benefitted based on their periodical group savings they hold. GAWDESY is also involved in regular training of Animator and Representatives for Self Help Group Women on leadership and various other aspects.

There are 132 Farmers clubs with the 1584 farmers which are formed and functioning successfully. They continuously work in the area of sanitation and helped conducted Village level Health and Sanitation Awareness Programme at 62 Villages in the blocks of Thiruvaiyaru and Budalur in the Thanjavur district. Through this awareness programme, GAWDESY team was able to reach around 5671 rural community people including 180 Households where new household toilets are constructed. Households were made aware of the efficient ways for Pre and Post usage of water in toilets, washing hands with soap and methods for disinfection, merits of toilet usage and demerits of open defecation which leads to outbreak of diseases in individuals and the community.

The NGO with its' long period of valuable service to people has grabbed several awards & recognitions from Government & corporate organisations.

Gandhian Welfare and Development Society (GAWDESY)

Main Road, Karuppur, Thiruvaiyaru.
(TK) Thanjavur. (Dt) Pincode - 613101

2.1 BASIC INFORMATION

1. SUMMARY OF VILLAGE AREA

1	Name of Village	Karuppur		
2	Name of Gram Panchayat	Karuppur		
3	Block, District & State	Thurvaiyaru, Thanjavur, Tamilnadu		
4	Geographical area of GP	297 Ha		
5	Latitude* (From To)	10° 85' 44.84"	To	10° 86' 5337"
6	Longitude* (From To)	79° 01' 14403"	To	79° 02' 1355"
7	Numbers of Habitations in the village	1		
8	Name of catchment** (as per river basin)			
9	Agro-climatic Region*** (Planning Commission)	Deltaic region of Cauvery River		
10	Agro-climatic Zone*** (NARP)	North Eastern zone		
11	Agro Ecological Sub-Region*** (ICAR)	East Coast Plains		
12	Annual Average Soil Moisture Content upto 15cm depth (in%) (Souce: WRIS/Water Data Online)	33%		
13	Annual Evapo-Transpiration (Souce: WRIS/Water Data Online)	734 mm		

2. RAINFALL

SL	Rainfall	Normal Rainfall (mm)	Normal Rainy days (No.)	Normal Onset (Specify week and month)	Normal Cessation (Specify week and month)	Key Observations
1	SW monsoon (June-Sept)	288	89	First week of June	Fourth week of September	88 % of the annual rainfall is received during N-E monsoon season with 84 rainy days in three months; The onset of the rain was in the first week of October and cessation is at fourth week of December. Of total rainy days are during 42% fall in N-E Monsoon season only, 6% in Summer, 52% during S-W monsoon
2	NE Monsoon (Oct-Dec)	663	72	First week of October	Fourth week of December	
3	Winter (Jan-Mar)	29	0	First week of January	Fourth week of March	
4	Summer (Apr-May)	65	11	First week of April	Fourth week of May	
5	Annual	757	171	First week of June	Fourth week of May	

3. SOIL PROFILE (SOURCE: AGRICULTURE CONTINGENCY PLAN FOR DISTRICT

SL	Type of Soil	Presence	Key Observations
1	FINE	197	66.33% soils are fine and 31.99% are in fine loamy in texture, it has low water permeability and water infiltration rate
2	FINE LOAMY	95	
3	None	5	
4			
5			
TOTAL		297	

4. SOIL MOISTURE (%)

SL	Month	Volumetric Soil Moisture (%)	Key Observations
1	Oct-19	44.9	Soil moisture is lowest during Jan to Apr and Oct (<29%) and highest during October and November (more than 37%)
2	Nov-19	45.1	
3	Jan-20	21.1	
4	Feb-20	19.1	
5	Mar-20	18.3	
6	Apr-20	28.8	
7	May-20	31.4	
8	Jul-20	41.8	
9	Aug-20	31.5	
10	Sep-20	43.8	
11	Oct-20	27.0	
12	Nov-20	37.4	
Average		33	



5. WATER QUALITY PROFILE (SOURCE: EJALSHAKTI.GOV.IN)

Chemical Contaminants (Nos. of Sources with Single Chemical Contaminants)

Iron	Fluoride	Salinity	Nitrate	Arsenic	Key Observations
0	0	0	0	0	No chemical contamination

Bacterial and Other Contaminants (Nos. of Sources with Bacteriological Contaminants)

Faecal Coliform	TDS	Hardness	Chloride	Sulphates	Key Observations
0	402mg/l	0	58mg/l	42mg/l	Bacterial contamination is found

2.2 WATER HARVESTING AND CONSERVATION

1. INFORMATION OF LAND USE (HA.) (SOURCE: CENSUS 2011)

SL	Classification	Area in Ha	Key Observations
1	Forest Area	0.00	0% forest area
2	Area under Non-Agricultural Uses	63.80	21.47% of non-agricultural uses
3	Barren & Un-cultivable Land Area	0.00	0% barren land
4	Permanent Pastures and Other Grazing Land Area	0.00	0% grazing land
5	Land Under Miscellaneous Tree Crops etc. Area	2.00	0.67% Miscellaneous land
6	Culturable Waste Land Area	0.00	0% culturable waste land
7	Fallows Land other than Current Fallows Area	6.90	2.32% fallows land
8	Current Fallows Area	8.20	2.76% of current fallow land
9	Total Unirrigated Land Area	35.20	11.85% of unirrigated land
10	Area Irrigated by Source	181.00	60.92% of irrigated by source area
TOTAL		297.1	

2. LAND USE DETAIL OF MICRO WATER SHEDS (SOURCE: WATERSHED ATLAS)

S. N	Macro W/s Name	Macro No.	Area (Ha.)	Micro W/s No.	Area (Ha)	Key Observations
1	Karuppur 1	4B1A	812	3h08c	812	Two micro watershed boundaries passes through this village. One watershed has 46.99% and other watershed occupies 53.01% of the total watershed area.
2	Karuppur 2	4B1A	916	3g07a	916	
3						
TOTAL					1728	

3. WATER RESOURCES (RUNOFF)

			Rainfall:	1072 mm
TYPES OF RUN-OFF	Area (Hect.)	% of Runoff	run-off (Cum)	run-off (Ha.M)
GOOD CATCHMENT AREA	63.8	37.5	3750	23.9
AVERAGE CATCHMENT AREA	2	28.1	2810	0.6
BAD CATCHMENT AREA	231.3	18.7	1870	43.3
TOTAL	297.1			67.7

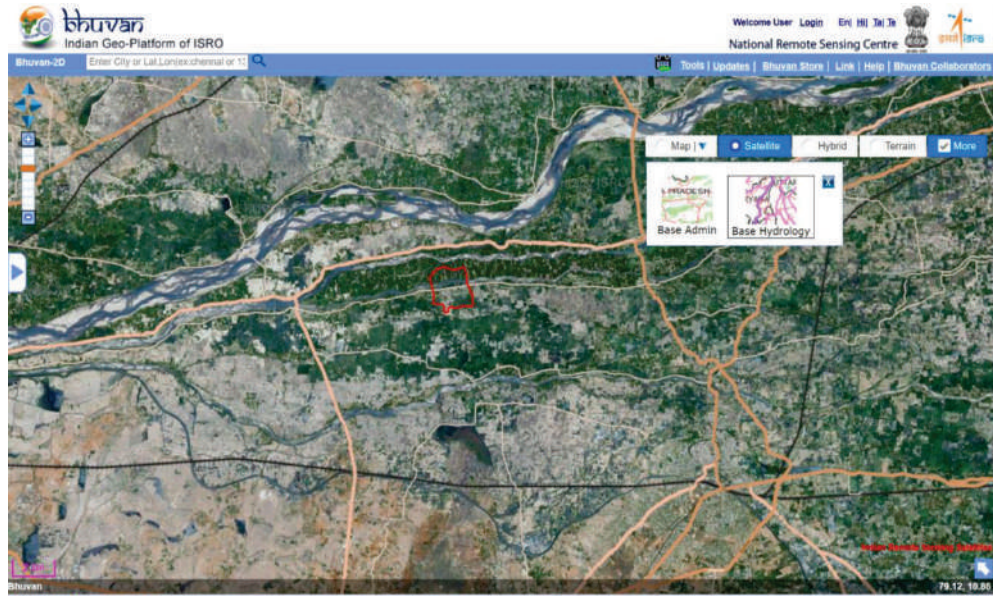
4. CANAL NETWORK (SOURCE: GP/IRRIGATION DEPARTMENT)

S. N.	Type	Length in Village (m)	Type of Use	Key Issues
1	Main Canal	1500	-	under 1,2,3 in this section works will be identified with PWD, 2300m length field channels are in the village. Field channels if are de-silted will be useful during good monsoon
2	Minor	800	-	
3	Distributaries	0	-	
4	Water Courses (Field Channels)	0	-	
TOTAL		2300		

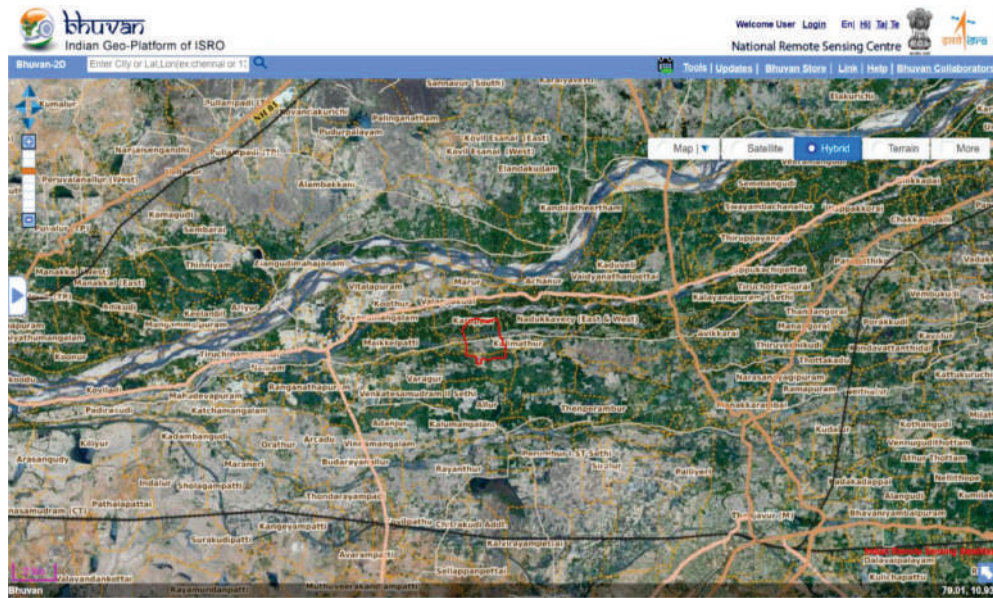
5. EXISTING WATER HARVESTING STRUCTURES

S. N.	Name of Structure	No.	Area in Ha	Existing Structures		
				Storage Capacity (Ha.M)	Type of Uses	Key Issues
1	Pond (Talab/ Naadi)	2	1.2	0	irriga-tion/ domes-tic	desiltation and strengthening of bunds; reduce the silting through inlet silt traps and sluice and surplus weir repairs:
2	Oorani	0	0	0	-	-
3	MPT	0	0	0	-	-
4	Anicut	0	0	0	-	-
5	Checkdam	0	0	0	-	-
6	Gabion	0	0	0	-	-
7	Gully Plug	0	0	0	-	-
8	Farm Pond	0	0	0	-	-
9	RTRWHS	0	0	0	-	-
10	Tanka	0	0	0	-	-
11	Other (please specify name)	0	0	0	-	-
TOTAL		2.00	1.20	0.00		

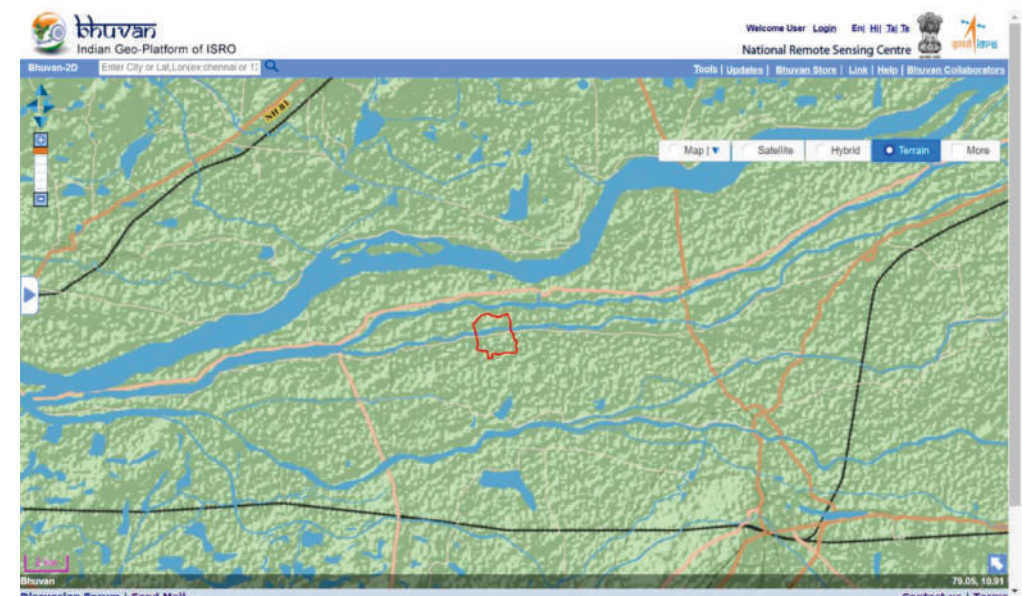
SATELLITE VIEW MAP



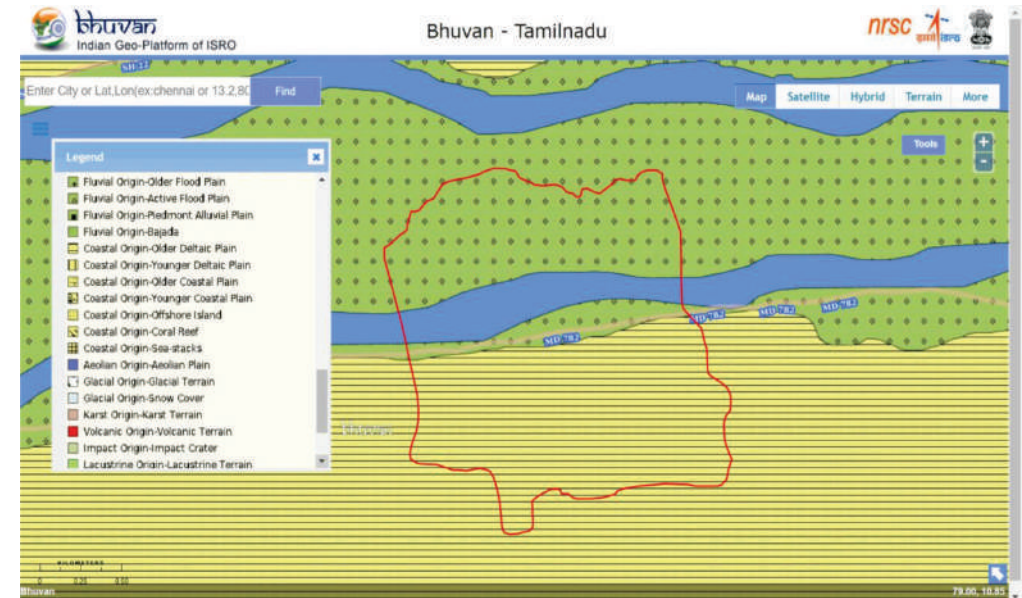
HYBRID MAP



TERRAIN MAP



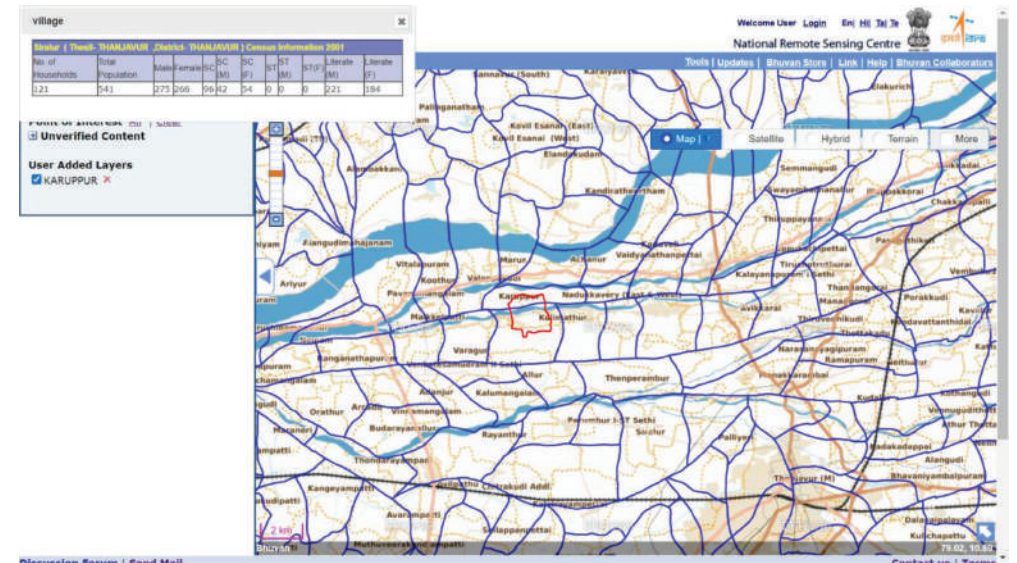
GEOMORPHOLOGY MAP



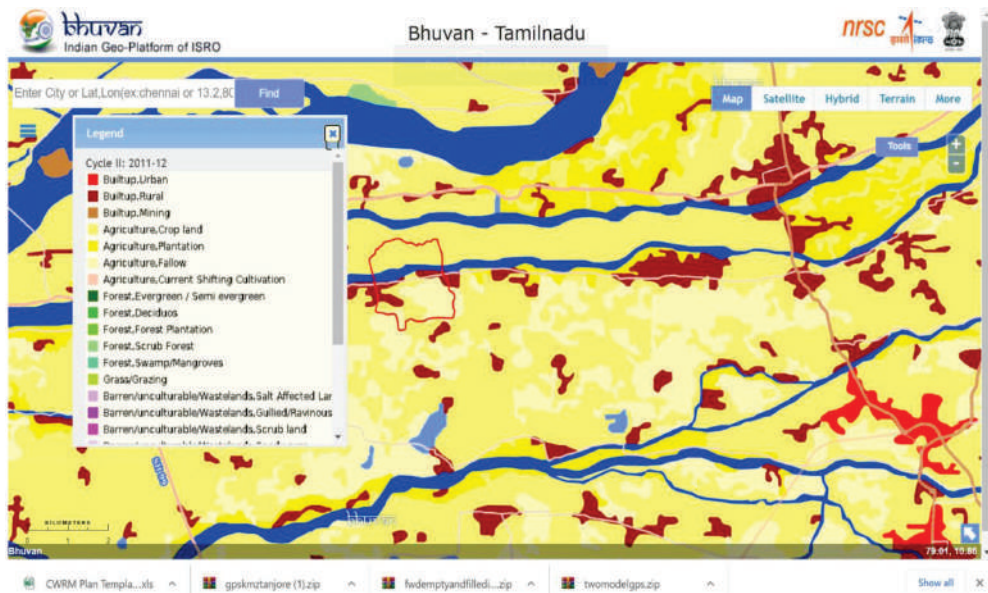
GROUND WATER MAP



WATERSHED MAP



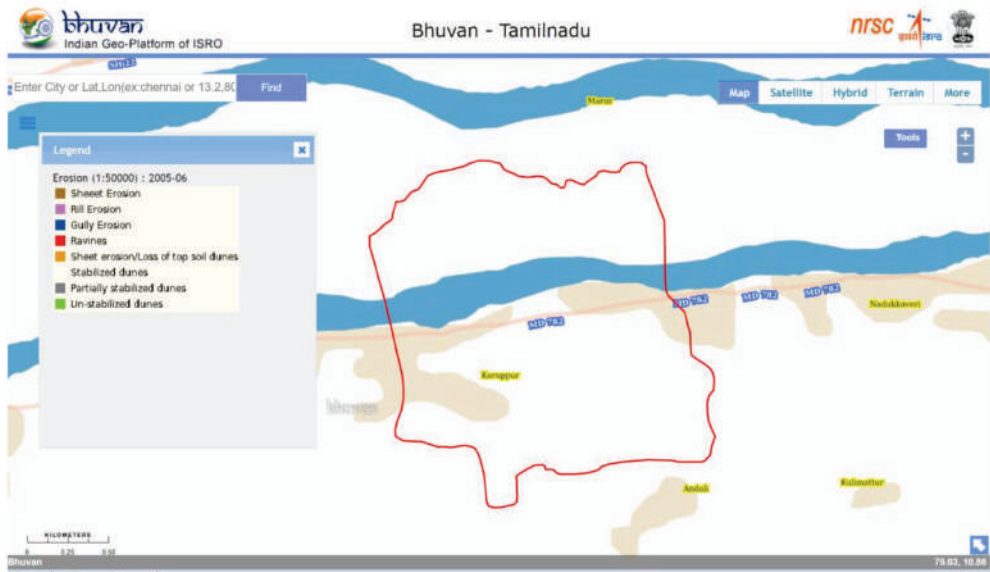
LAND USE AND LAND COVER MAP



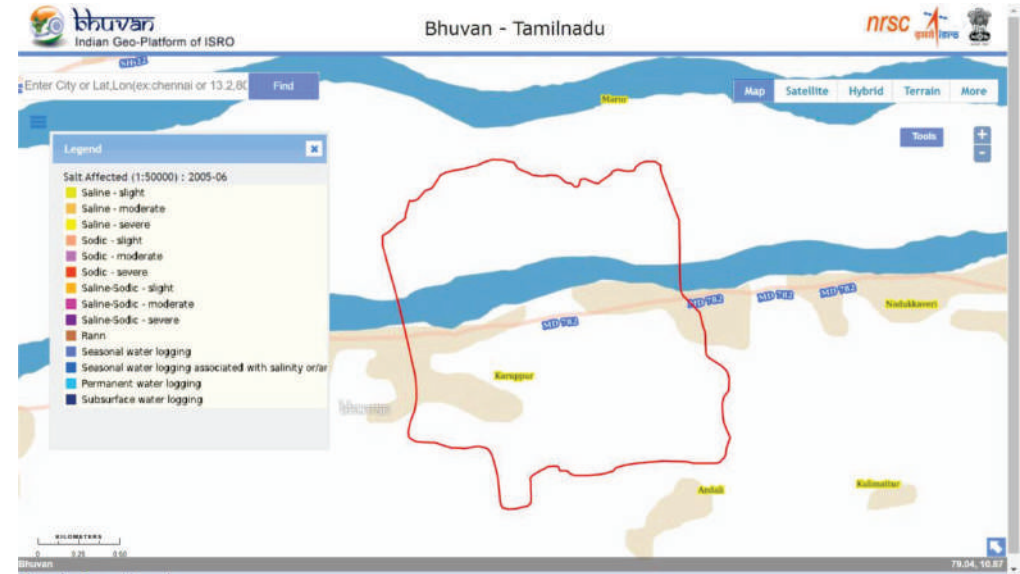
BASE MAP



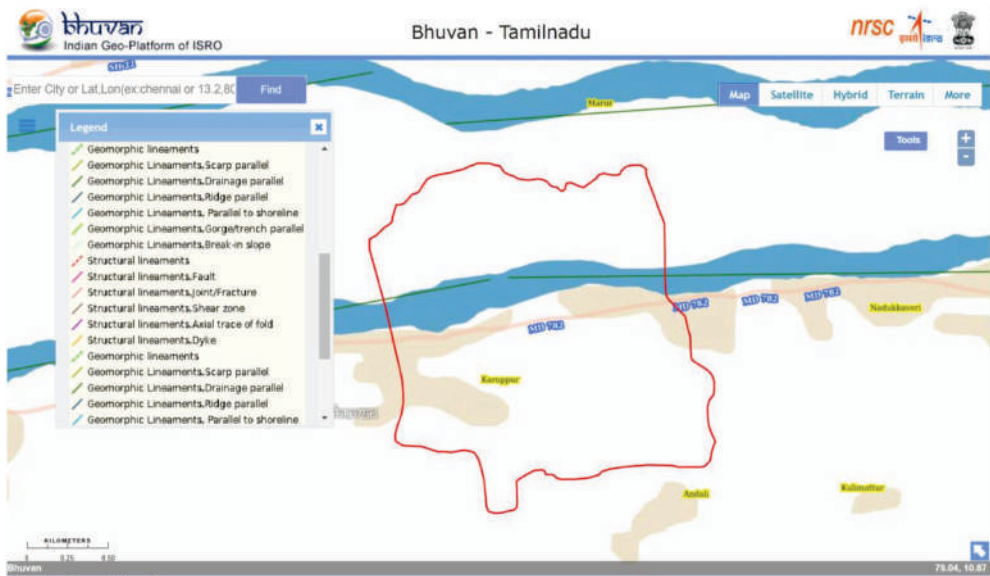
EROSION MAP



SALT AFFECTED MAP



LINEAMENT MAP



MARATHA PALACE



2.4 DEMOGRAPHIC INFORMATION & SOCIO ECONOMIC PARAMETERS OF KARUPPUR GRAM PANCHAYAT - INDEX

SL. No.	Table	Type/Category
1	Population Overview	Household
2	Population and Sex Ratio	Household
3	Sex Ratio 2021	Household
4	Community Overview	Household
5	Count of Religion	Household
6	Count of Family type	Household
7	Count of Type of Houses	Household
8	Count of Ownership of Houses	Household
9	Count of Income of the Families	Household
10	Count of Drinking Water Resources	Household
11	Count of Cooking methods	Household
12	Count of Ration card Availability	Household
13	Count of Voter Id availability	Household
14	Count of Community Certificate availability	Household
15	Count of Families covered under BPL	Household
16	Count of Toilet availability in houses	Household
17	Count of Solid waste Management	Household
18	Count of Liquid waste Management	Household
19	Count of House Patta availability	Household
20	Count of People working in abroad, other states, locally	Household
21	Count of Migration due to jobs/works	Household
22	Count of MGNREGS Work cards	Household
23	Count of Families taken Private loans	Household
24	Count of Families into Agriculture activities	Household
25	Count of Agri land ownership details	Household

SL. No.	Table	Type/Category
26	Count of Availabilty of patta for the agriland	Household
27	Count of Irrigation systems/resources	Household
28	Count of Fertilizers Usage	Household
29	Count of Income of Farmers per year	Household
30	Count of Farming Method	Household
31	Count of Members Cooperative Society	Household
32	Count of Farmers who have farmponds/ponds in their Agri lands	Household
33	Count of Farmers interested in Organic Farming	Household
34	Count of Season wise Farming Activities	Household
35	Count of Crops cultivation in Seasonal Patterns	Household
36	Count of Soil testing	Household
37	Count of Animal Rearing	Household
38	Count of Animal feed production details	Household
39	Household Orientation based on Family Head & size	Individual
40	Count of Family Size	Individual
41	Count of education level	Individual
42	Age groups count	Individual
43	Count of income across age groups	Individual
44	Age Group division across gender	Individual
45	Religion wise Population	Individual
46	Count of Income group distribution	Individual
47	Demography - Physically challenged	Individual
48	Total count of SHG participation	Individual
49	Count of FPO	Individual
50	Count of Farmer Group Preference (Y/N)	Individual
51	Kids Not Admitted in schools	Individual
52	Overall Pension Count	Individual
53	Count on pension details	Individual

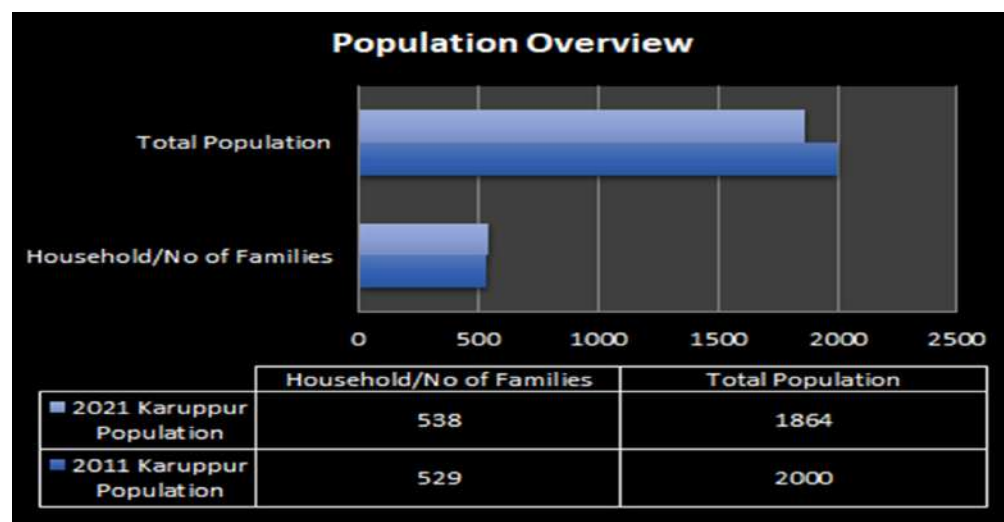
Table. 1: Population Overview

Year	Panchayat	Household/No of Families	Total Population
2011	Karuppur Population	529	2000
2021	Karuppur Population	538	1864

Table. 2: Population Sex Ratio

Sl. No.	Sex Ratio	Population 2021	Population-Census 2011
1	Male	931	988
2	Female	933	1012
Total		1864	2000

Population Overview



Population Sex Ratio

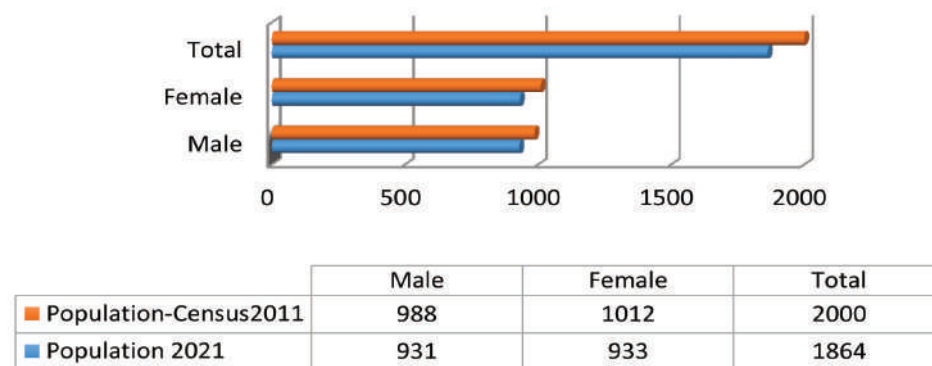


Table. 3: Sex Ratio 2021

SL	Sex Ratio 2021	Population
1	Male	931
2	Female	933
Total		1864

Sex Ratio 2021

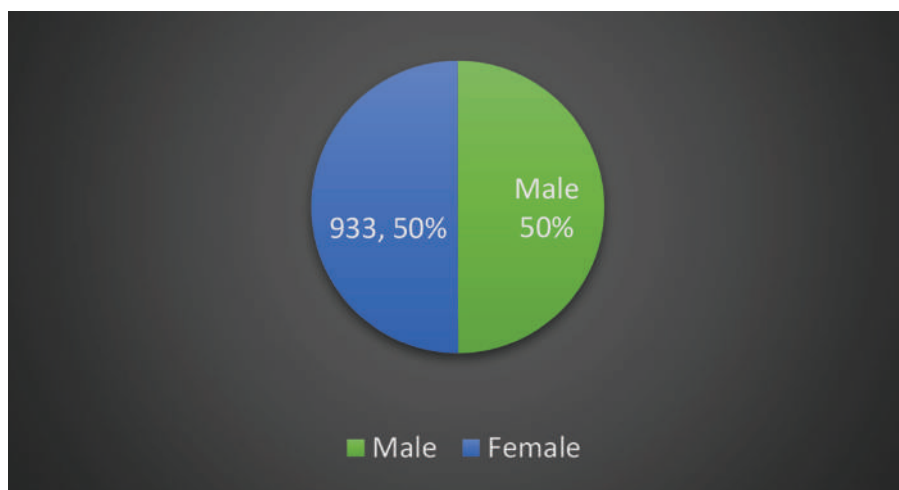


Table. 4: Community Overview

SL	Community overview	Count of Community
1	BC	260
2	MBC	73
3	Others	12
4	SC	192
5	ST	1
Grand Total		538

Community Overview

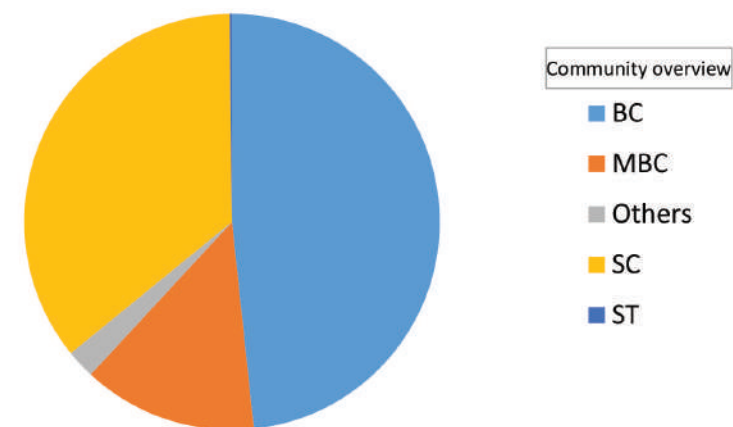


Table. 5: Count of Religion

SL	Religion	No of Families
1	Hindu	519
2	Christian	12
3	Muslim	7
Total		538

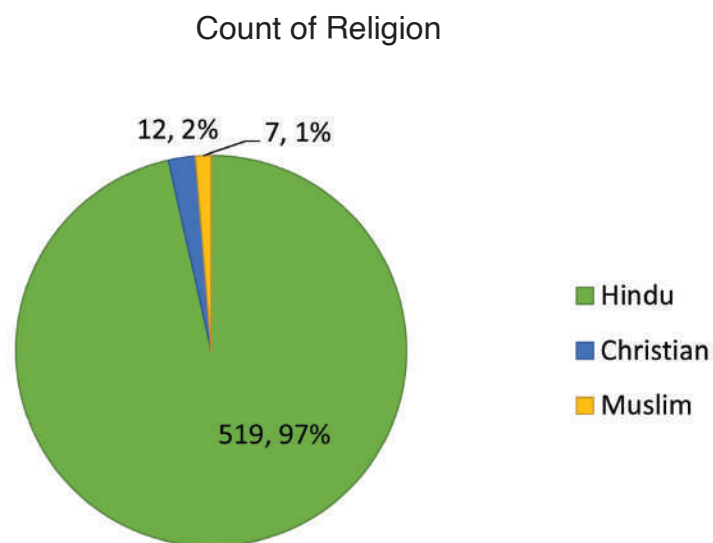


Table. 6: Count of Family type

SL	Family Type	No of Houses
1	Joined Families	130
2	Nuclear Families	408
Total		538

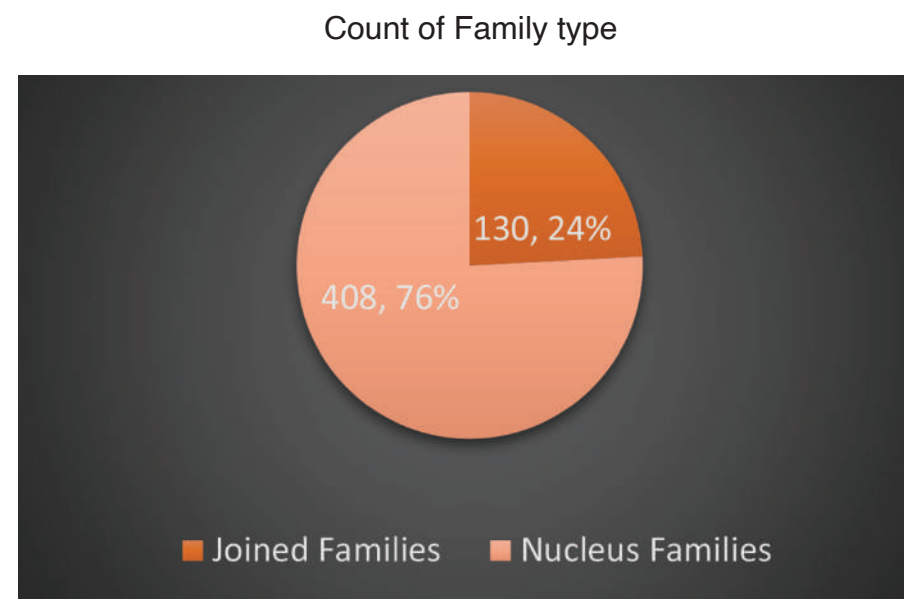


Table. 7: Count of Type of Houses

SL	Type of Houses	No of Houses
1	Houses with Tiles roof	182
2	Huts	125
3	Houses with Asbestos Roof	25
4	Concrete Houses	206
Total		538

Count of Type of Houses

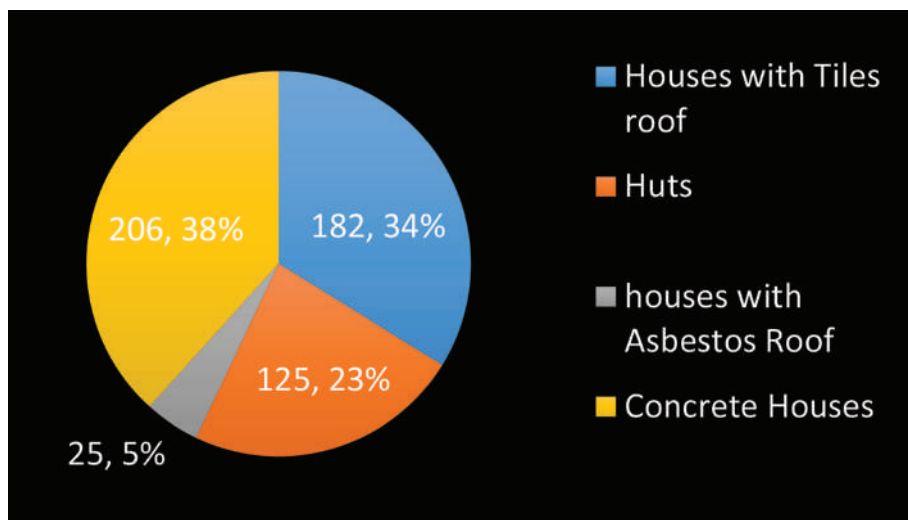


Table. 8: Count of Ownership of Houses

SL	Ownership of Houses	No of Houses
1	Own House	483
2	Rental House	25
3	No House (staying roadside)	30
Total		538

Count of Ownership of Houses

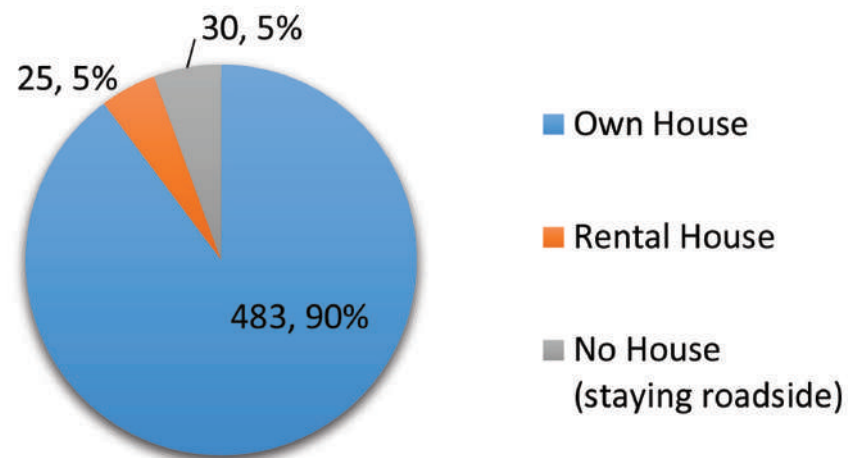


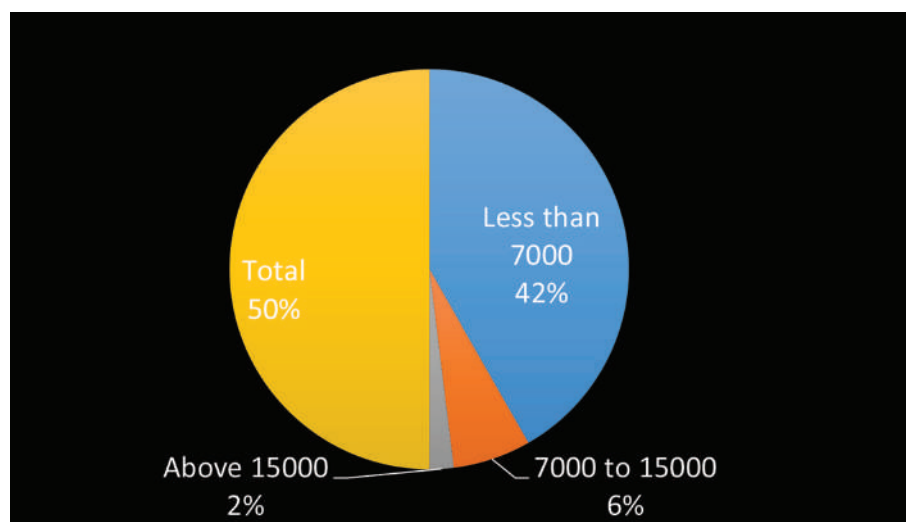
Table. 9: Count of Income of the Families

SL	Income of the Families	No of Families
1	Less than 7000	449
2	7000 to 15000	68
3	Above 15000	21
Total		538

Table. 10: Count of Drinking Water Resources

SL	Drinking Water Resources	No of Houses
1	BoreWell	59
2	Water through Pipeline	463
3	Water taken from Well etc	16
Total		538

Count of Income of the Families



Count of Drinking Water Resources

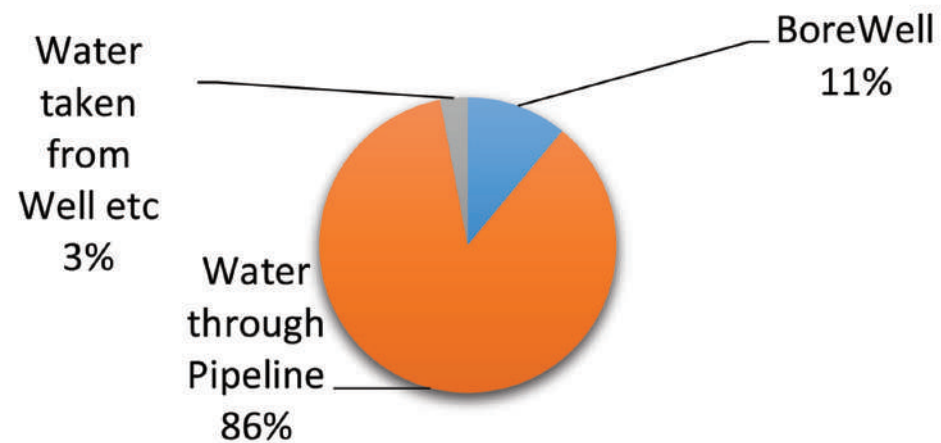


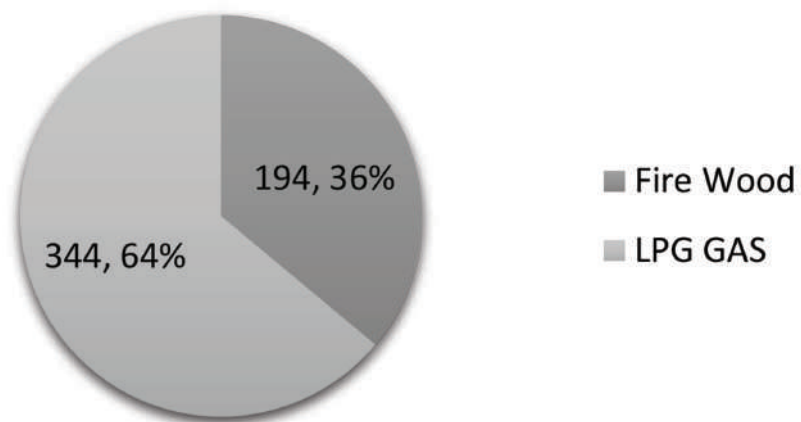
Table. 11: Count of Cooking methods

SL	Cooking methods	No of Families
1	Fire Wood	194
2	LPG GAS	344
Total		538

Table. 12: Count of Ration card Availability

SL	Ration card Availability	No of Families
1	Ration card Available	498
2	No Ration cards	40
Total		538

Count of Cooking methods



Count of Ration card Availability

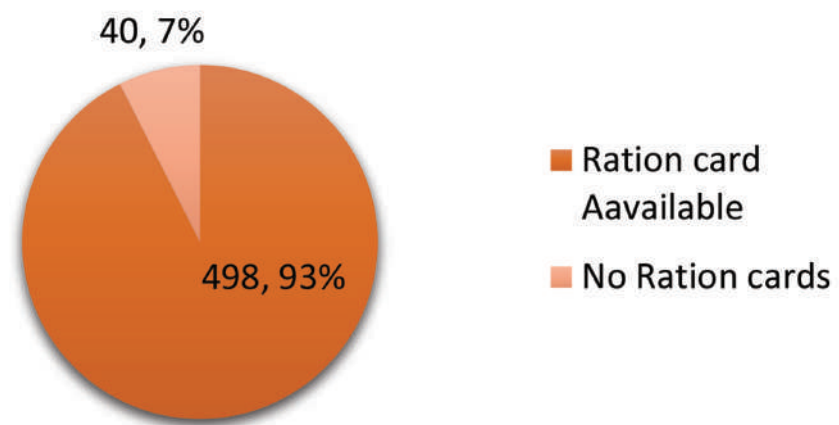


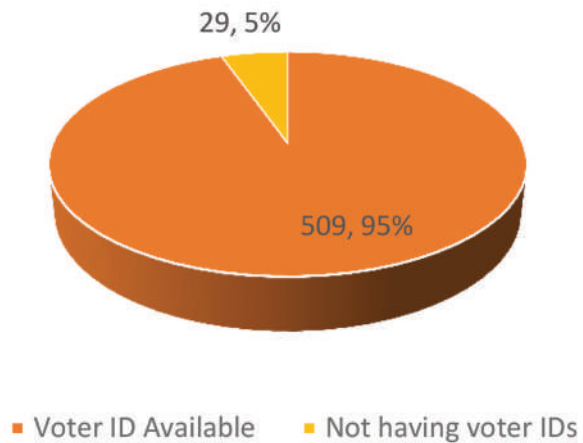
Table. 13: Count of Voter Id availability

SL	Voter Id availability	No of Families
1	Voter ID Available	509
2	Not having voter IDs	29
Total		538

Table. 14: Count of Community Certificate availability

SL	Community Certificate availability	No of Families
1	Community Certificate Available	396
2	Not having Community Certificates	142
Total		538

Count of Voter Id availability



Count of Community Certificate availability

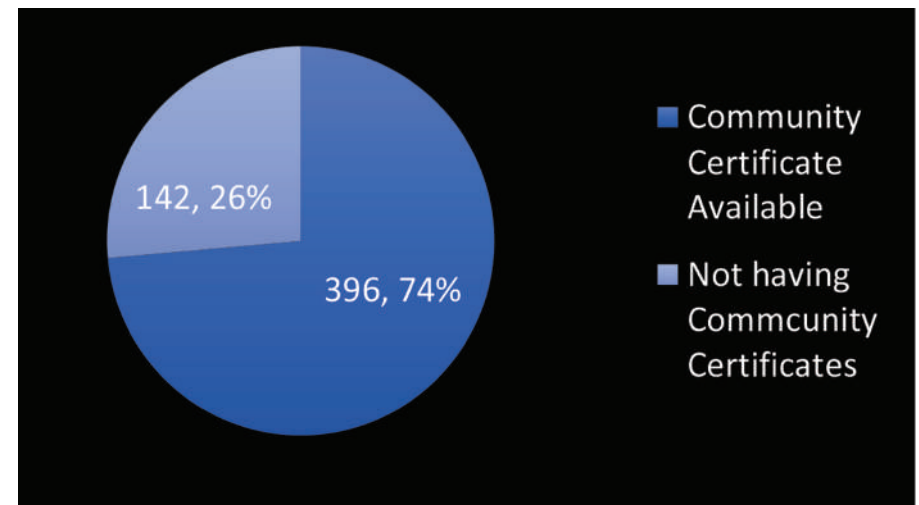


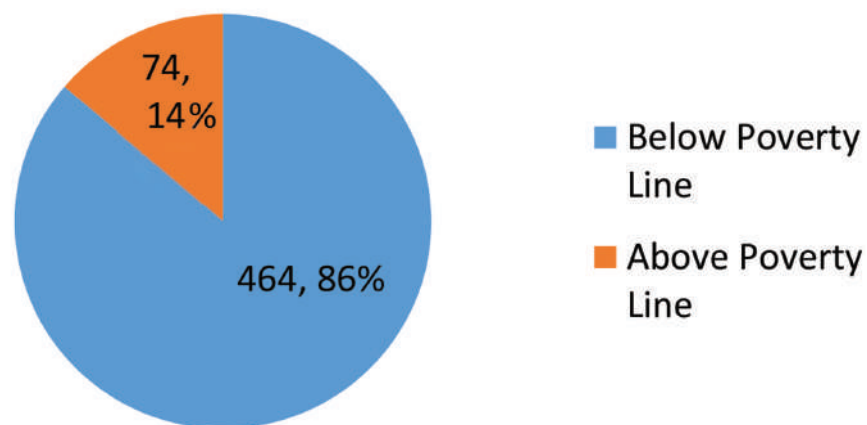
Table. 15: Count of Families covered under BPL

SL	Families covered under BPL	No of Families
1	Below Poverty Line	464
2	Above Poverty Line	74
Total		538

Table. 16: Count of Toilet availability in houses

SL	Toilet availability in houses	No of Families
1	Toilet Available	325
2	Toilet Not Available	213
Total		538

Count of Families covered under BPL



Count of Toilet availability in houses

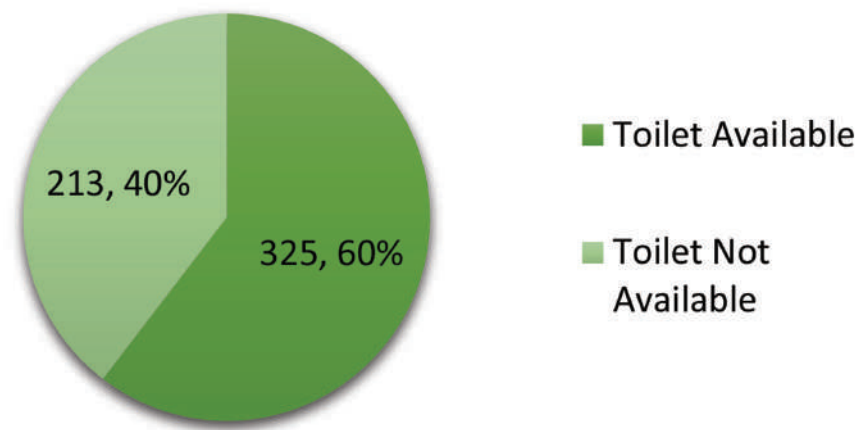


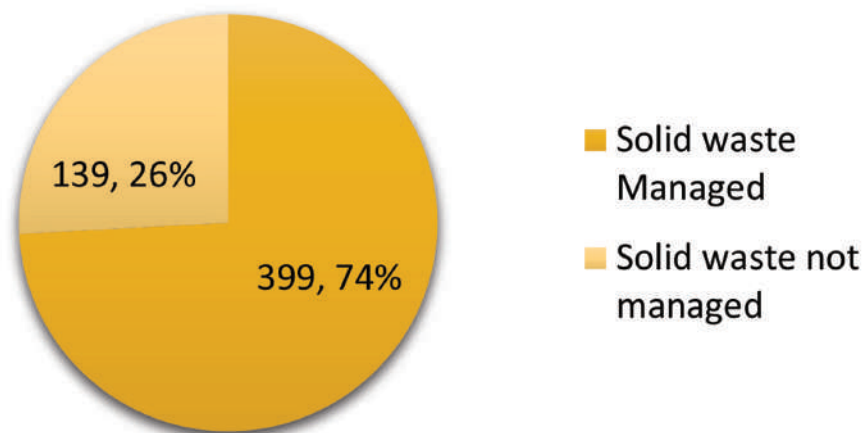
Table. 17: Count of Solid waste Management

SL	Solid waste Management	No of Families
1	Solid waste Managed	399
2	Solid waste not managed	139
Total		538

Table. 18: Count of Liquid waste Management

SL	Liquid waste Management	No of Families
1	Liquid waste Managed	276
2	Liquid Waste Not Managed	262
Total		538

Count of Solid waste Management



Count of Liquid waste Management

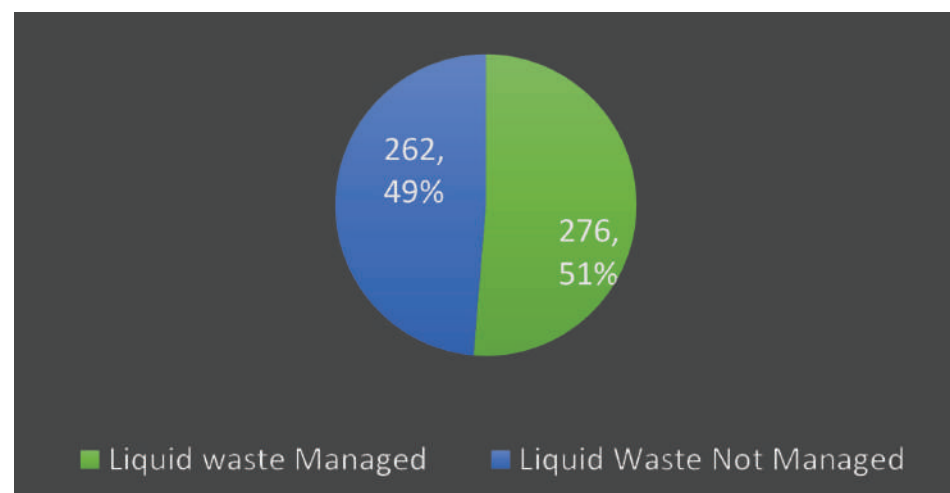


Table. 19: Count of House Patta availability

SL	House Patta availability	No of Families
1	Patta Available for the House	427
2	Patta Not Available	111
Total		538

Count of House Patta availability

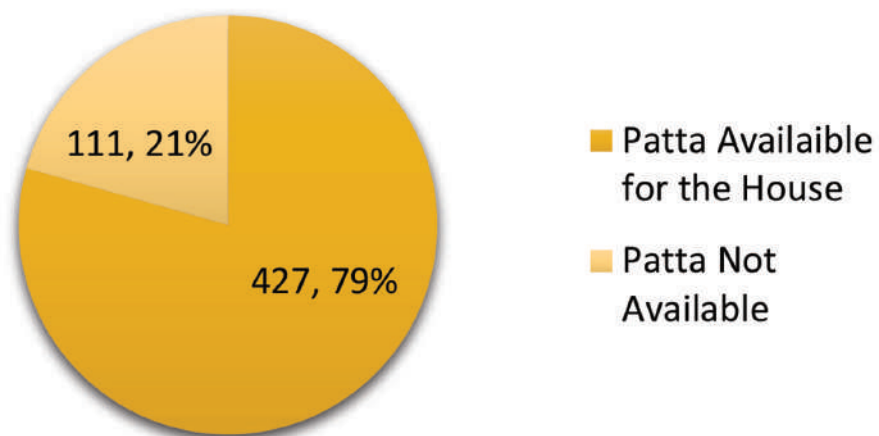


Table. 20: Count of People working in abroad, other states, locally

SL	People working in abroad, other states and locally	No of Families
1	Working in other Cities	4
2	Working in other States	9
3	Working in Foreign Countries	12
4	Working Locally	513
Total		538

Count of People working in abroad, other states, locally

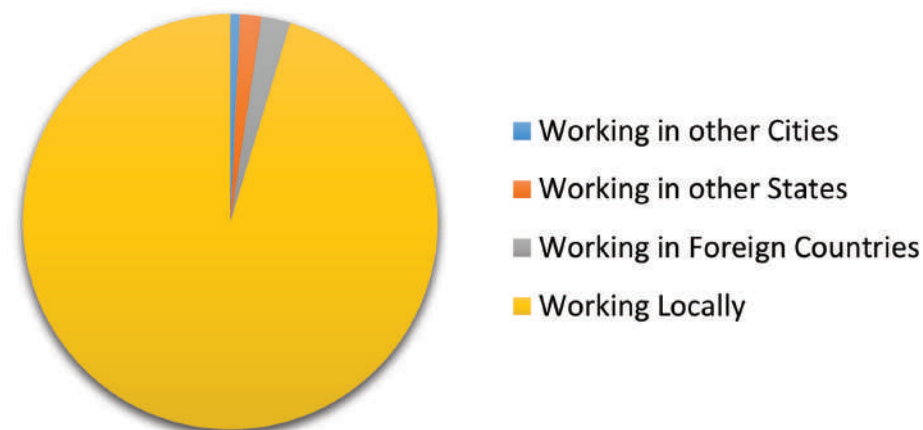


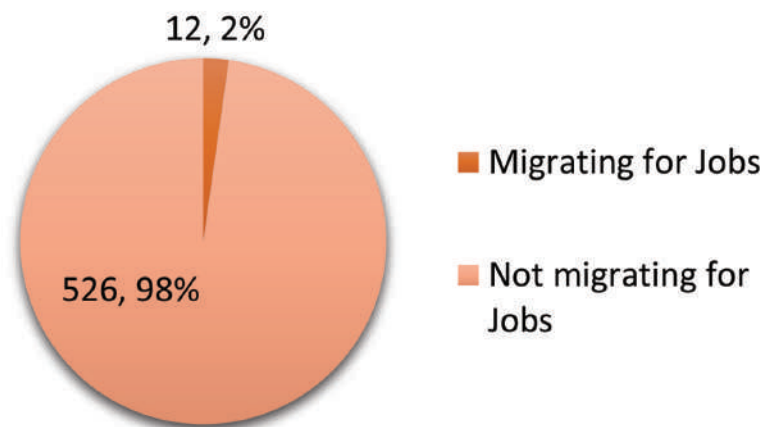
Table. 21: Count of Migration due to jobs/works

SL	Migration due to jobs/works	No of Families
1	Migrating for Jobs	12
2	Not migrating for Jobs	526
Total		538

Table. 22: Count of MGNREGS Work cards

SL	MGNREGS Work cards	No of Families
1	MGNREGS ID card available	331
2	MGNREGS ID card not given	207
Total		538

Count of Migration due to jobs/works



Count of MGNREGS Work cards

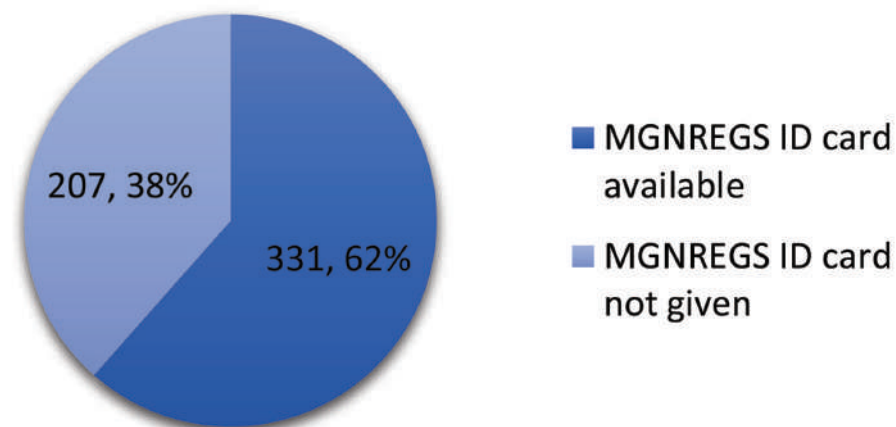


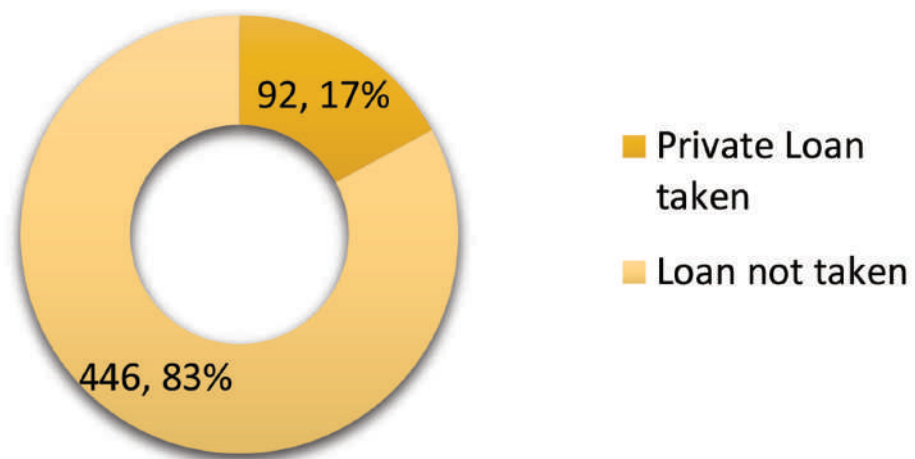
Table. 23: Count of Families taken Private loans

SL	Families taken Private loan	No of Families
1	Private Loan taken	92
2	Loan not taken	446
Total		538

Table. 24: Count of Families into Agriculture activities

SL	Families into Agriculture activities	No of Families
1	Doing Agriculture Activities	196
2	Doing other activities	342
Total		538

Count of Families taken Private loans



Count of Families into Agriculture activities

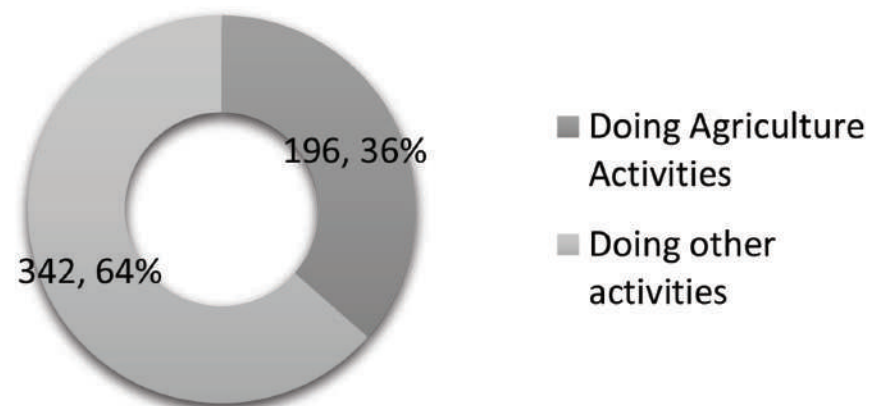


Table. 25: Count of Agri land ownership details

SL	Agri land ownership details	No of Families
1	No Land	457
2	Upto 1 acre	48
3	1 to 2.5 acres	20
4	2.5 to 5 acres	9
5	5 to 10 acres	3
6	above 10 acres	1
Total		538

Count of Agri land ownership details



Table. 26: Count of Availability of patta for the Agriland

SL	Availability of patta for the agriland	No of Families
1	Patta available for the land	67
2	No Patta available	14
Total		81

Count of Availability of patta for the Agriland

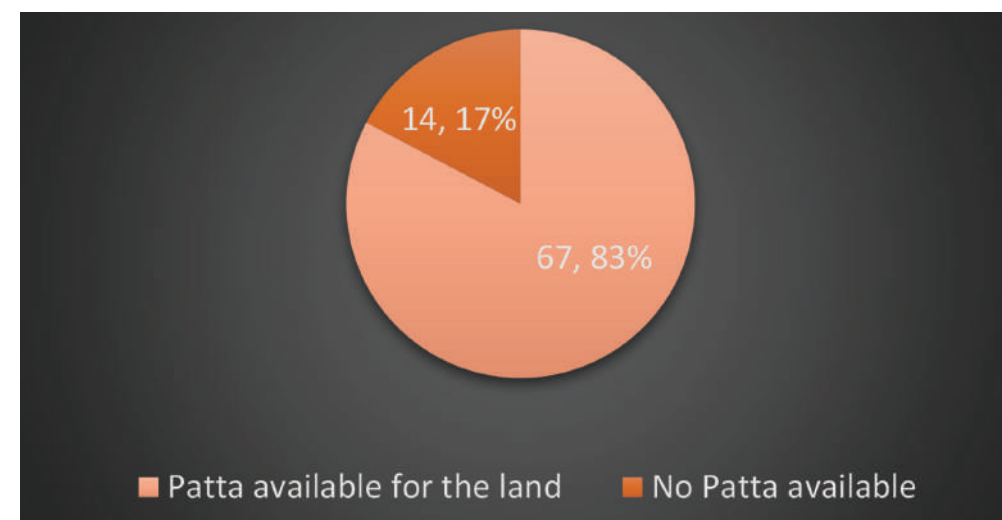


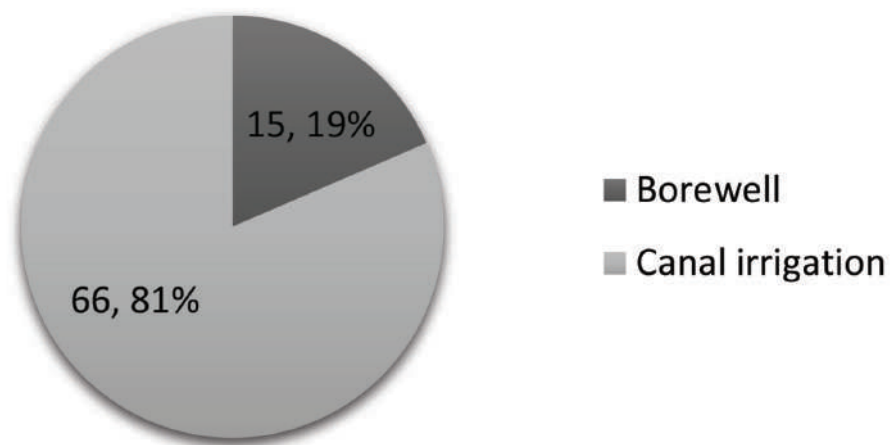
Table. 27: Count of Irrigation systems/resources

SL	Irrigation System/Resources	No of Families
1	Borewell	15
2	Canal irrigation	66
Total		81

Table. 28: Count of Fertilizers Usage

SL	Fertilizers Usage	No of Farmers
1	Animal Manuare	32
2	Green Leaves/Vermi compost	1
3	Chemical Fertilizers	48
Total		81

Count of Irrigation systems/resources



Count of Fertilizers Usage

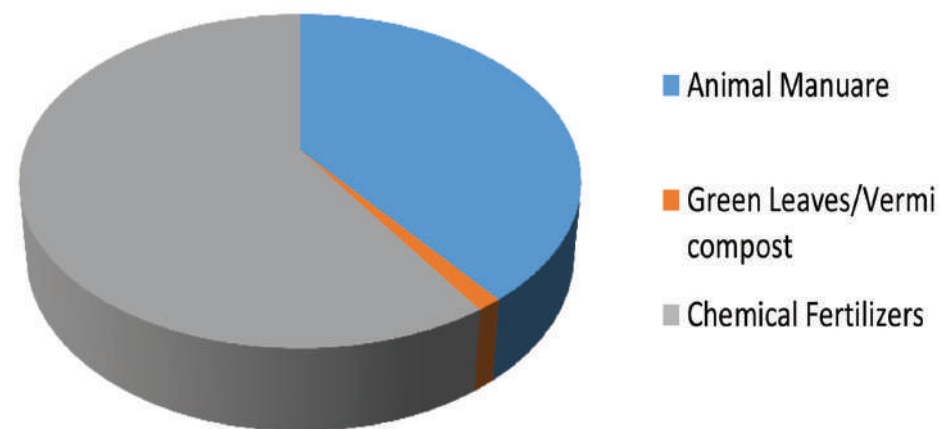


Table. 29: Count of Income of Farmers per year

SL	Income of farmers Per year	No of Farmers
1	Lessthan 10000	34
2	10000 to 20000	11
3	20000 to 30000	5
4	30000 to 40000	16
5	40000 to 50000	7
6	Above 50000	8
Total		81

Count of Income of Farmers per year

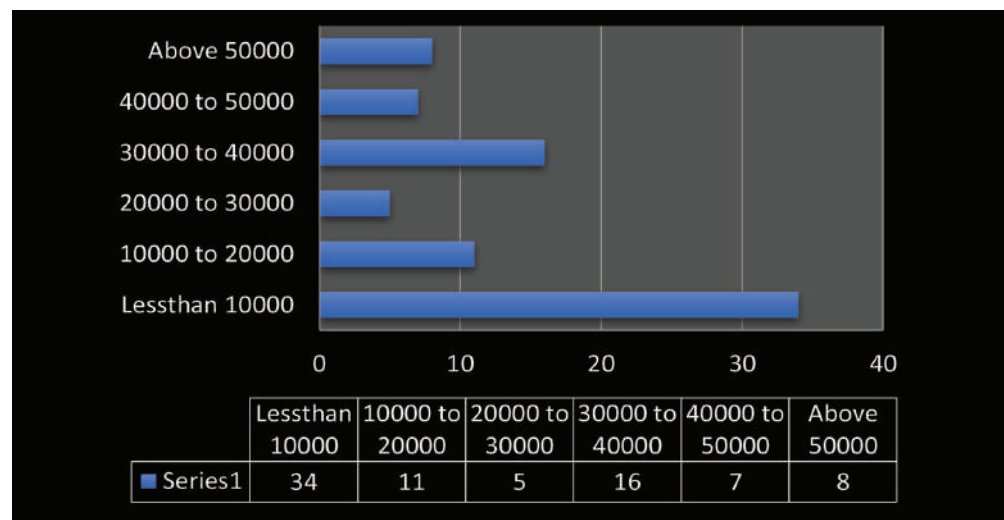


Table. 30: Count of Farming Method

SL	Farming Method	No of Farmers
1	Organic farming	20
2	Chemical Farming	61
Total		81

Count of Farming Method

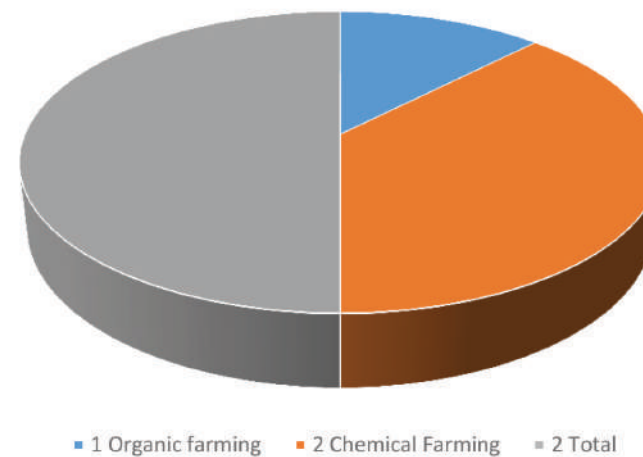


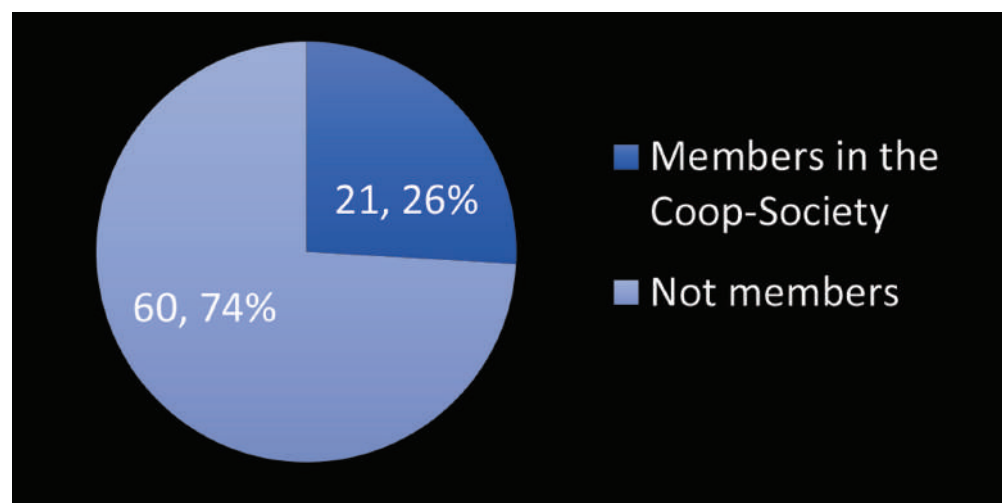
Table. 31: Count of Members Cooperative Society

SL	Members in Cooperative Society	No of Farmers
1	Members in the Coop-Society	21
2	Not members	60
Total		81

Table. 32: Count of Farmers who have farm ponds / ponds in their Agri lands

SL	Farmers who have farmponds	No of Farmers
1	Independent Ponds owned	1
2	No independent Ponds	80
Total		81

Count of Members Cooperative Society



Count of Farmers who have farm ponds / ponds in their Agri lands

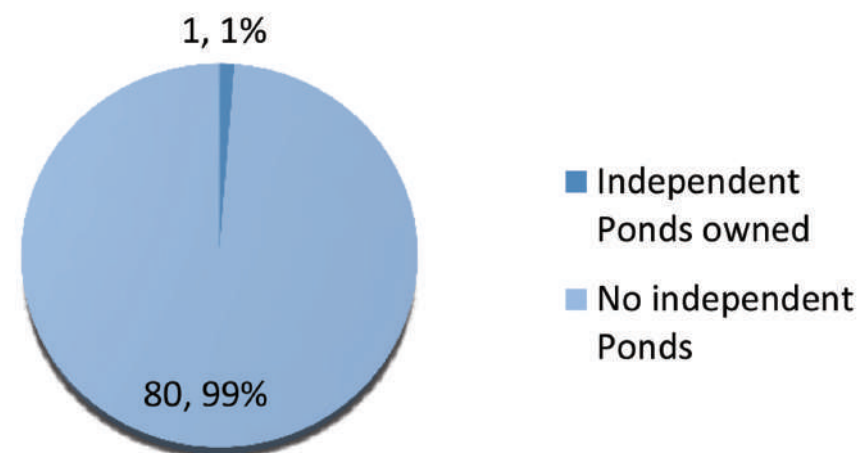


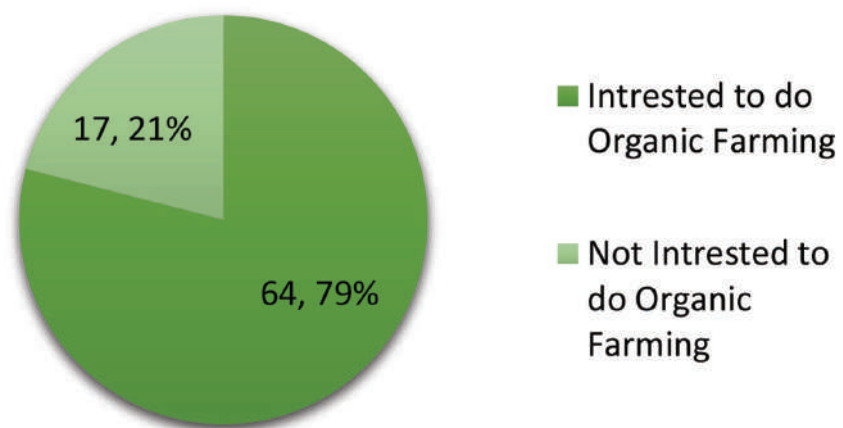
Table. 33: Count of Farmers interested in Organic Farming

SL	Farmers interested in Organic Farming	No of Farmers
1	Interested to do Organic Farming	64
2	Not Interested to do Organic Farming	17
Total		81

Table. 34: Count of Season wise Farming Activities

SL	Season wise Farming Activities	No of Farmers
1	Cropping in all 3 Seasons	21
2	Cropping Two Seasons	22
3	Cropping in one seasons	38
Total		81

Count of Farmers interested in Organic Farming



Count of Season wise Farming Activities

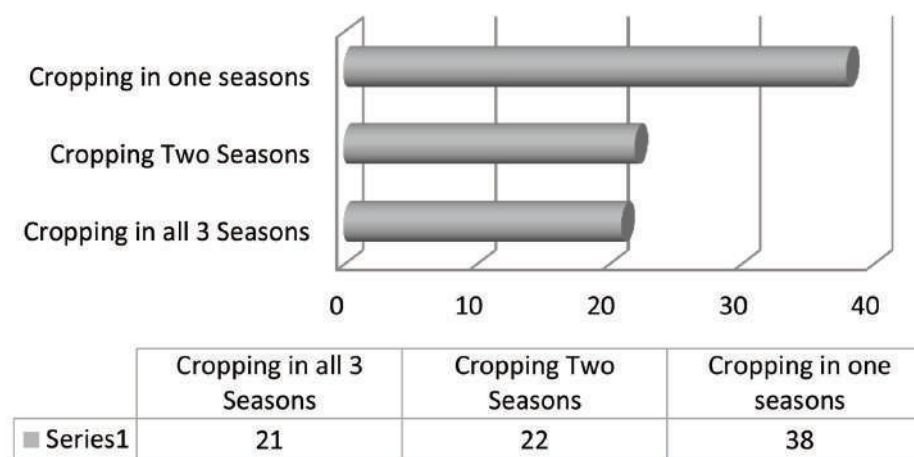


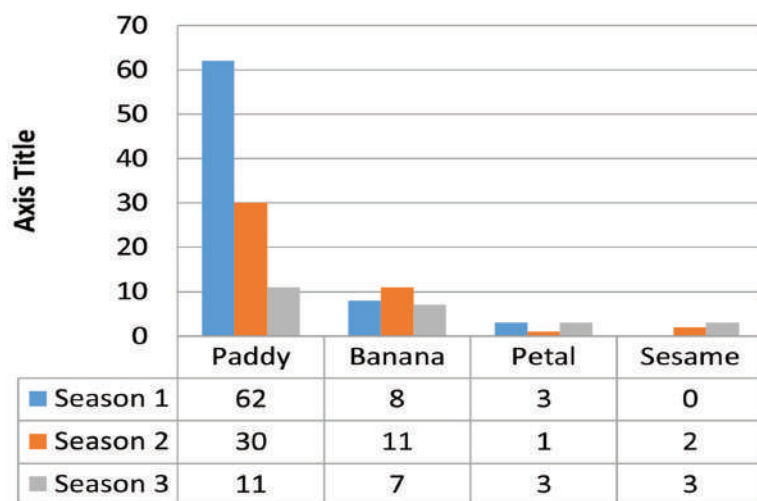
Table. 35: Count of Crops cultivation in Seasonal Patterns

SL	Crops cultivation in Seasonal Patterns	Season 1	Season 2	Season 3
1	Paddy	62	30	11
2	Banana	8	11	7
3	Petal	3	1	3
4	Sesame	0	2	3
Total		73	44	24

Table. 36: Count of Soil testing

SL	Soil Testing	No of Farmers
1	Soil Tested	5
2	Not soil tested	76
Total		81

Count of Crops cultivation in Seasonal Patterns



Count of Soil testing

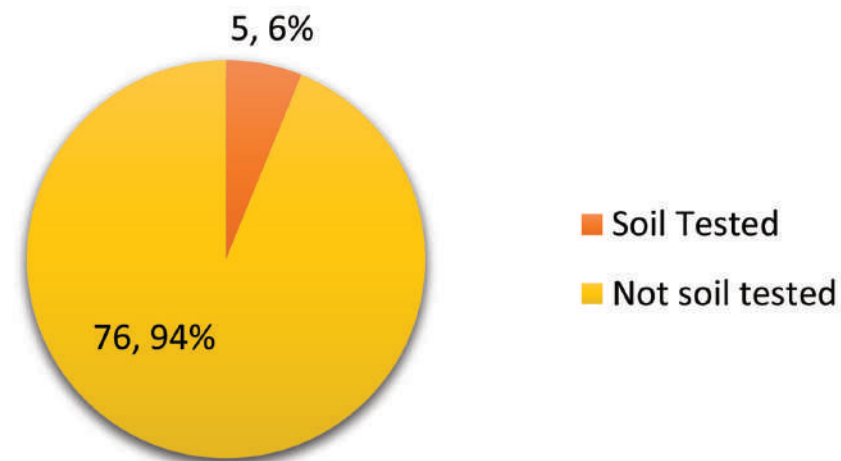


Table. 37: Count of Animal Rearing

SL	Animal Rearing	No of Farmers
1	Goat Rearing	81
2	Chicken rearing	23
3	Milch Animal	114
Total		218

Table. 38: Count of Animal feed production details

SL	Animal Feed Production	No of Farmers
1	Animal Feed producing	3
2	Not producing Feed	215
Total		218

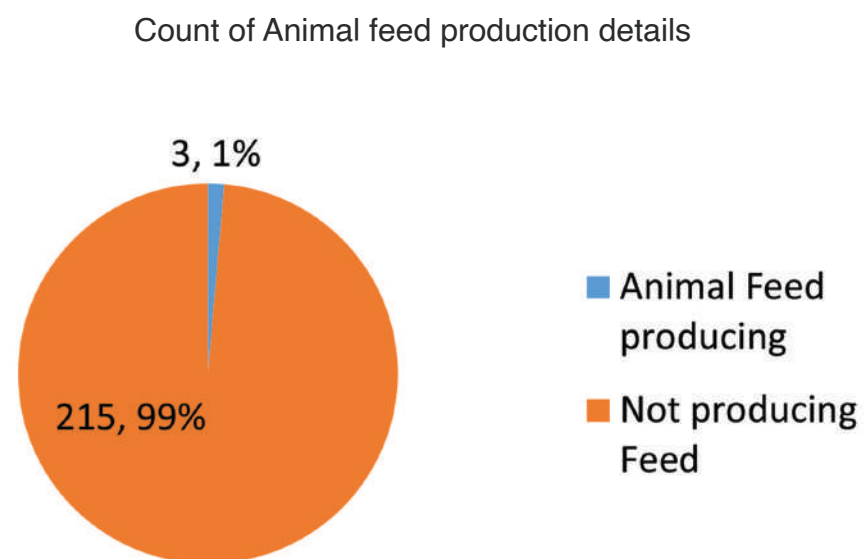
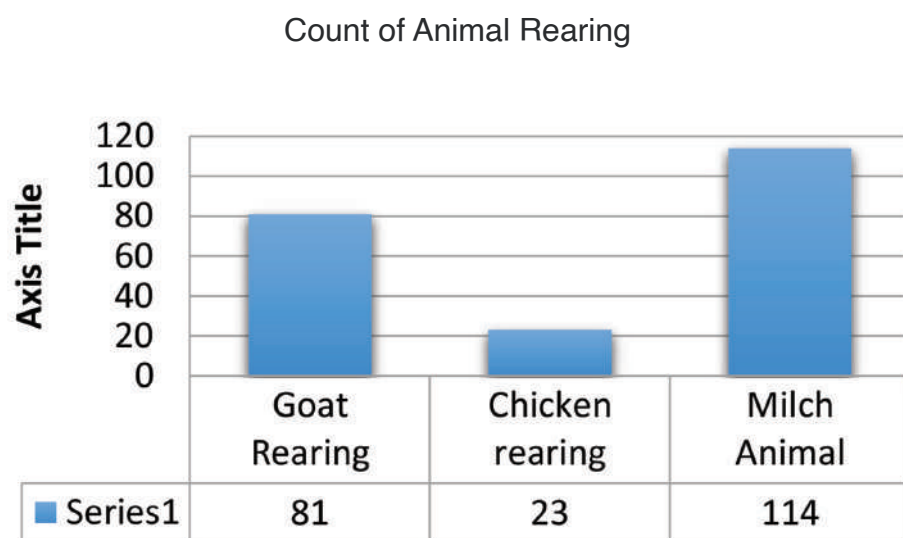


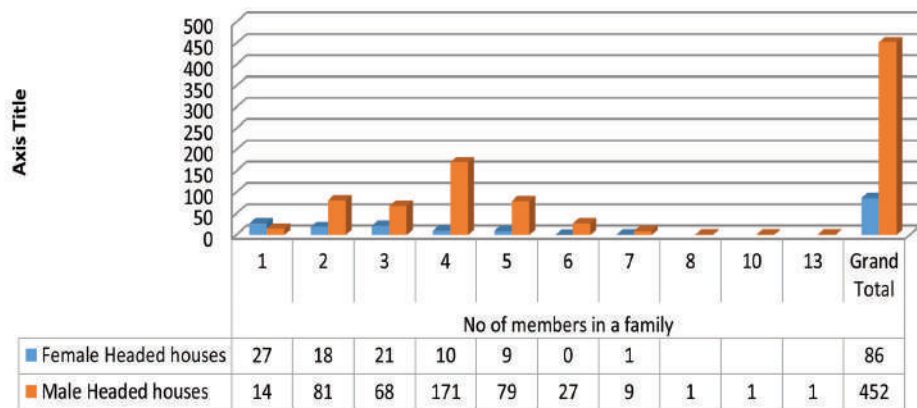
Table. 39: Household Orientation based on Family Head & size

Count of Family Head	No of members in a family										
	1	2	3	4	5	6	7	8	10	13	Grand Total
Female Headed houses	27	18	21	10	9	0	1				86
Male Headed houses	14	81	68	171	79	27	9	1	1	1	452
Grand Total	41	99	89	181	88	27	10	1	1	1	538

Table. 40: Count of Family Size

SL	Family Size	No of Farmers
1	SINGLE PERSON FAMILY	41
2	2 TO 4 MEMBERS FAMILY	369
3	5 TO 8 MEMBERS FAMILY	126
4	ABOVE 8 MEMBERS FAMILY	2
Total		538

Household Orientation based on Family Head & size



Count of Family Size

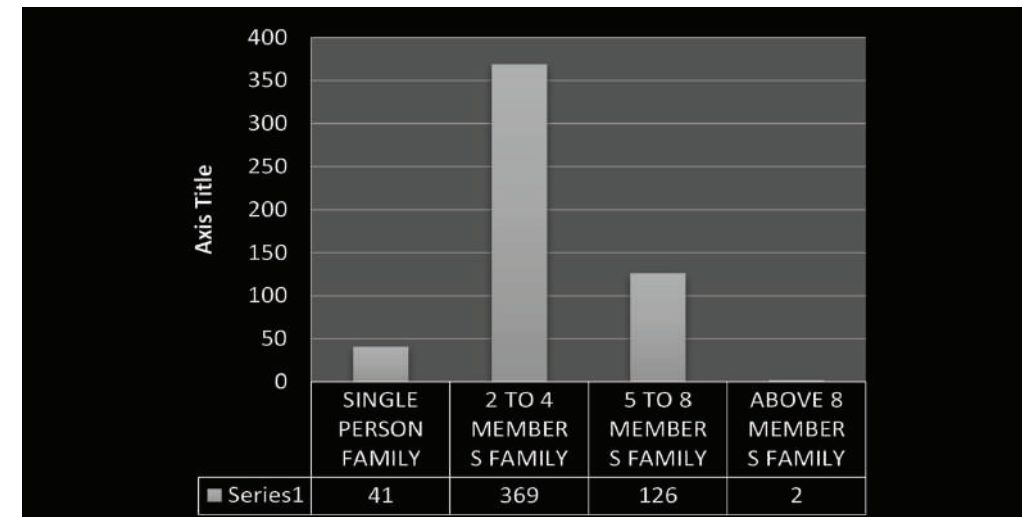


Table. 41: Count of Education Level

SL	Education Level	Total
1	Diploma	34
2	Graduate	225
3	High School (9-10)	326
4	Junior (<5)	23
5	PhD	3
6	Post Graduate	40
7	Uneducated	469
8	Child	108
9	Middle(6-8)	318
10	Hr. Secondary (11-12)	194
11	Primary(1-5)	124
Grand Total		1864

Count of Education Level

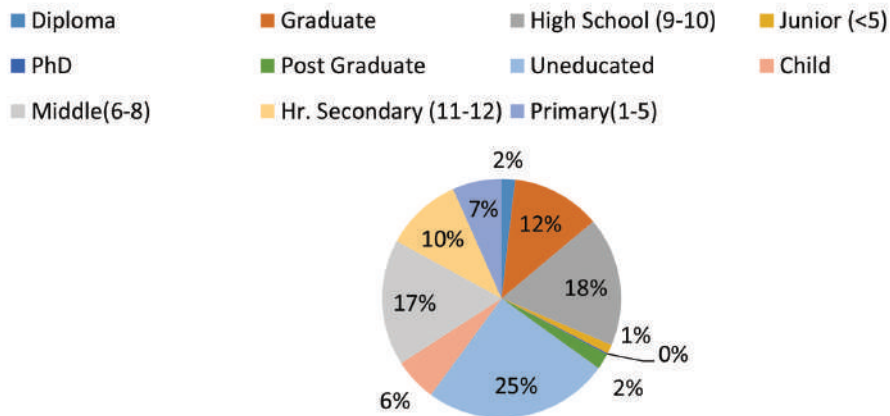


Table. 42: Age Groups Count

SL	Age Groups	COUNTA of Age Groups
1	<=5 years	128
2	>=80 years	11
3	15-20 years	232
4	21-30 years	322
5	31-45 years	469
6	45-60 years	341
7	6-14 years	199
8	61-80 years	162
Grand Total		1864

Age Groups Count

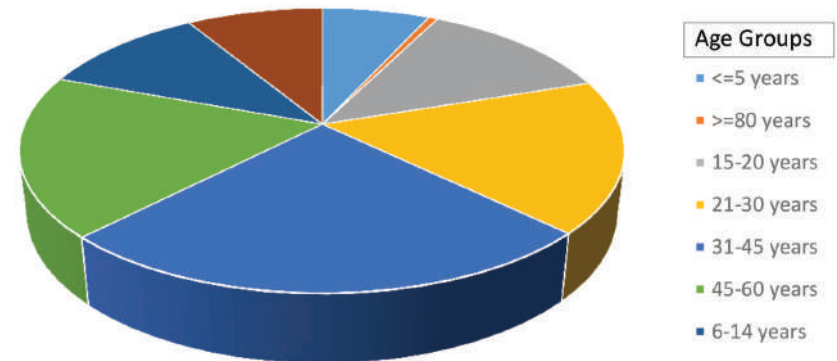


Table. 43: Count of Income Across Age Groups

COUNTA of Age	Income Groups								
Age Groups	No Income	0-5K	11-15K	16-20K	21-30K	31-40K	50K & above	6-10K	Grand Total
<=5 years	128								128
>=80 years	10	1							11
15-20 years	217	15							232
21-30 years	171	111	6	2	1	1		30	322
31-45 years	120	274	12	3	4	2	1	53	469
45-60 years	95	202	6	5	3	2	2	26	341
6-14 years	198	1							199
61-80 years	83	74		1				4	162
Grand Total	1022	678	24	11	8	5	3	113	1864

Count of Income Across Age Groups

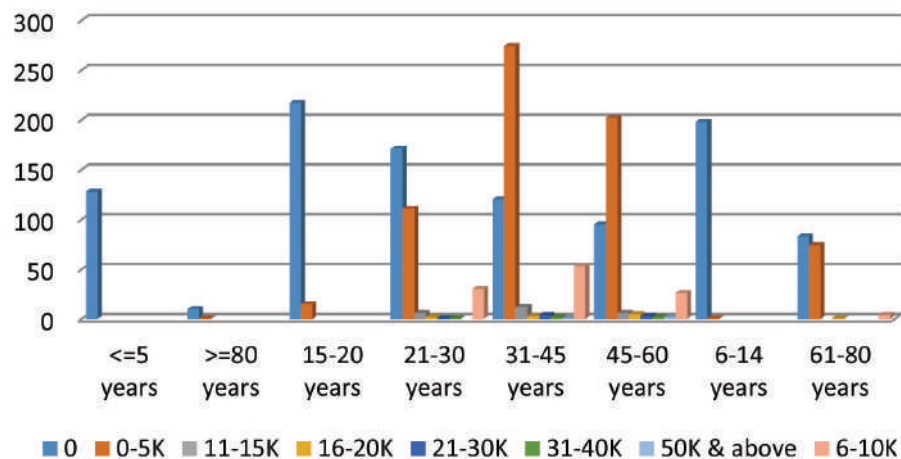


Table. 44: Age Group division across gender

SL	Count of Sex Age Groups	Sex Female	Male	Grand Total
1	<=5 years	51	77	128
2	>=80 years	9	2	11
3	15-20 years	119	113	232
4	21-30 years	170	152	322
5	31-45 years	242	227	469
6	45-60 years	169	172	341
7	6-14 years	97	102	199
8	61-80 years	76	86	162
Grand Total		933	931	1864

Age Group division across gender

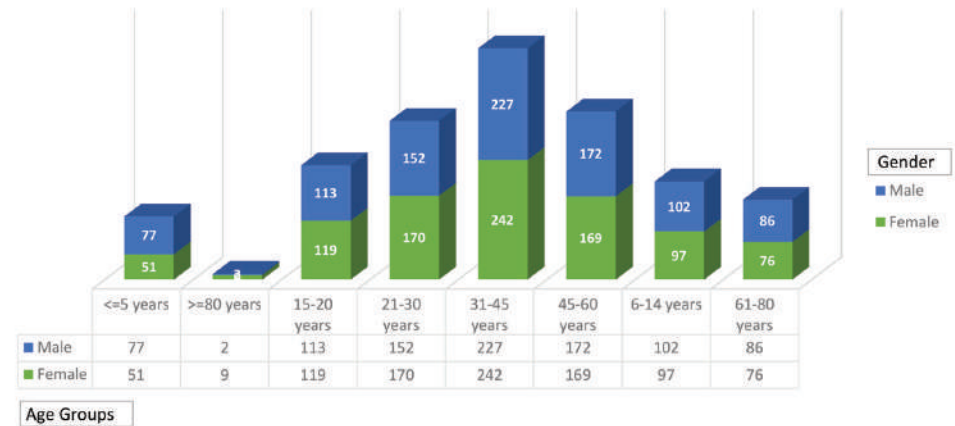


Table. 45: Religion wise Population

SL	Religion	COUNTA of Religion
1	Christian	40
2	Hindu	1783
3	Muslim	35
4	Others	6
Grand Total		1864

Religion wise Population

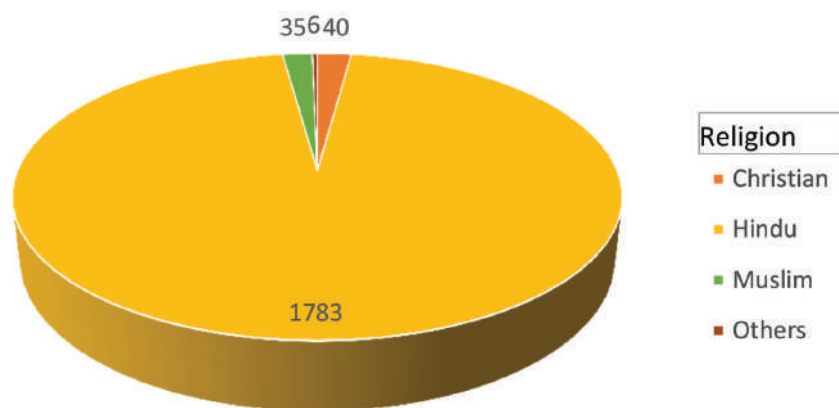


Table. 46: Count of Income group distribution

SL	Age Groups	COUNTA of Age Groups
1	0	1022
2	0-5K	678
3	11-15K	24
4	16-20K	11
5	21-30K	8
6	31-40K	5
7	50K & above	3
8	6-10K	113
Grand Total		1864

Count of Income group distribution

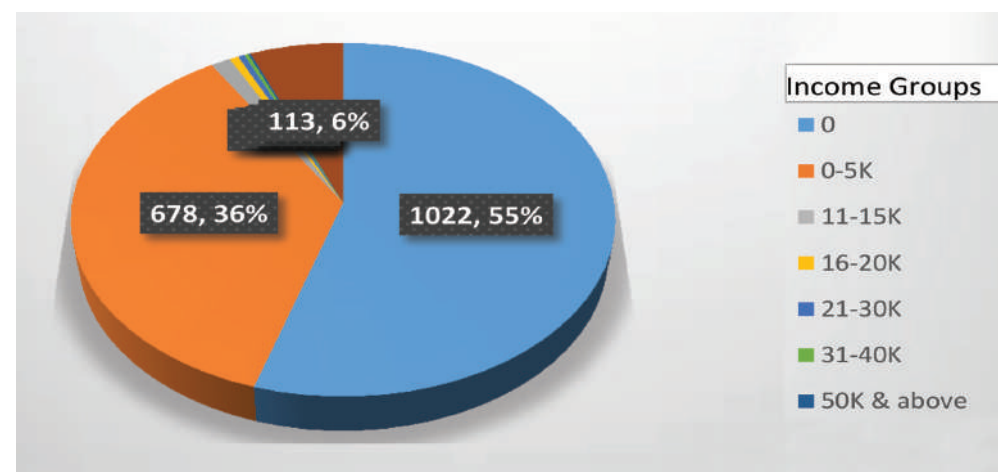


Table. 47: Demography - Physically

SL	Demography - Physically challenged	No of Persons
1	Male	17
2	Female	12
Total		29

Demography - Physically

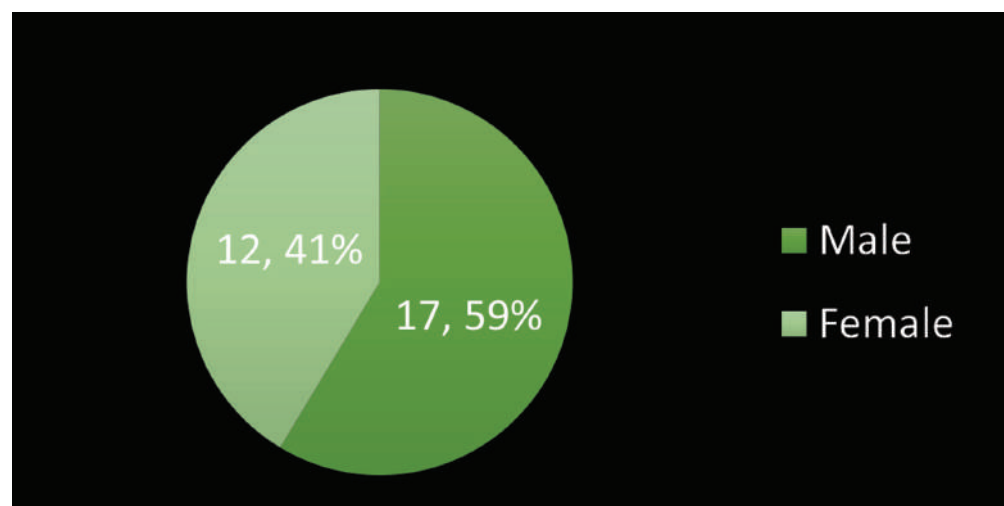


Table. 48: Count of SHG participation Vs SHG Eligible Women

SL	SHG	Total
1	Eligible Women in SHG	127
2	Eligible Women not in SHG	514
Grand Total		641

Count of SHG participation Vs SHG Eligible Women

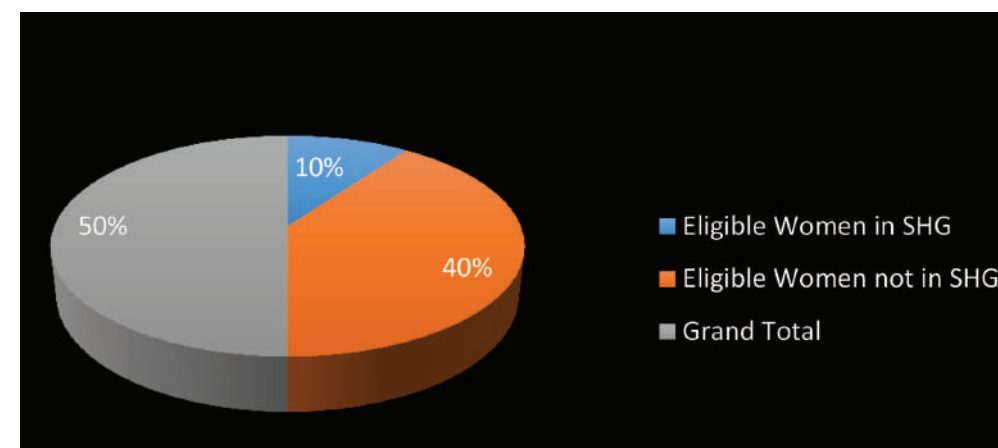


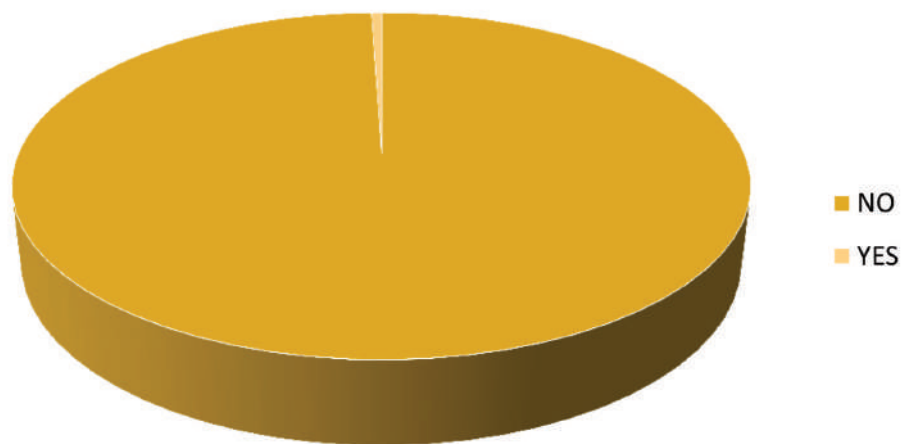
Table. 49: Count of FPO

SL	FPO	Count of FPO
1	NO	1854
2	YES	10
Grand Total		1864

Table. 50: Count of Farmer Group Preference (Y/N)

SL	Farmer Group Preference (Y/N)	Count of Farmer Group Preference (Y/N)
1	NO	1551
2	YES	313
Grand Total		1864

Count of FPO



Count of Farmer Group Preference (Y/N)

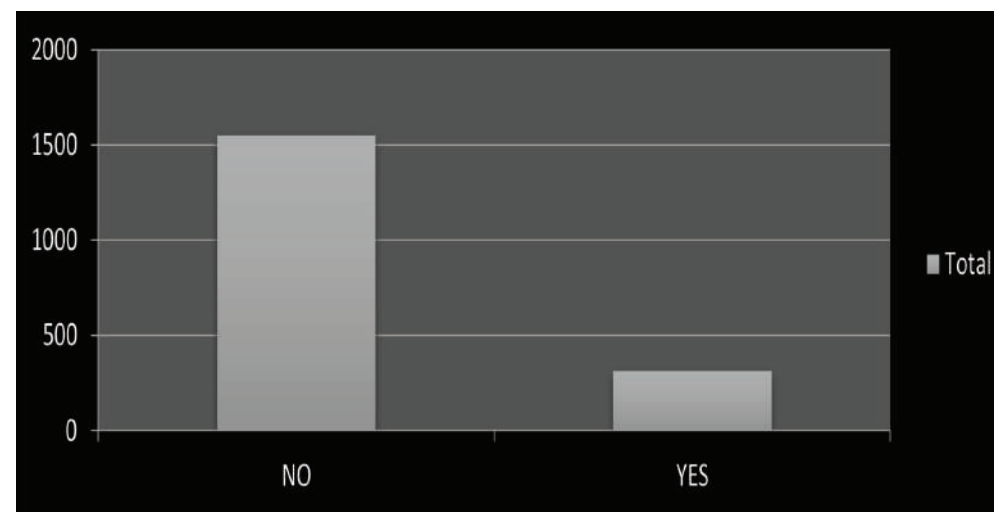


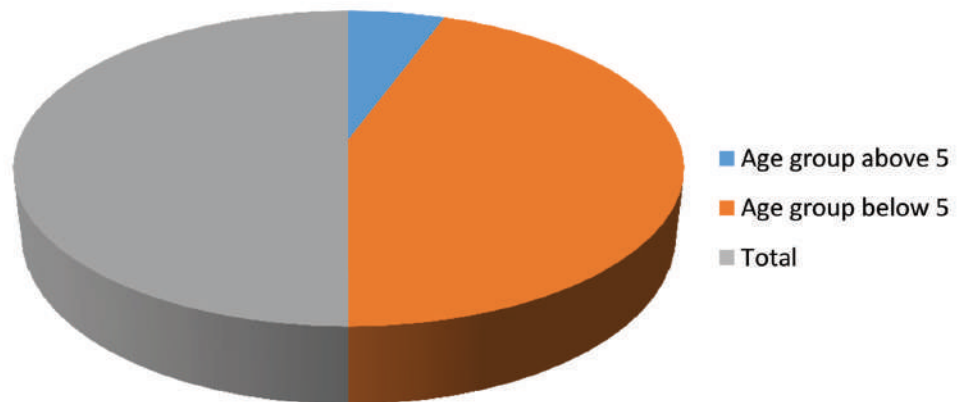
Table. 51: Kids Not Admitted in Schools

SL	Kids Not Admitted in schools	No of Persons
1	Age group above 5	1
2	Age group below 5	8
Total		9

Table. 52: Overall Pension Count

SL	Pension	Count of Pension
1	NO	1748
2	YES	116
Grand Total		1864

Kids Not Admitted in Schools



Overall Pension Count

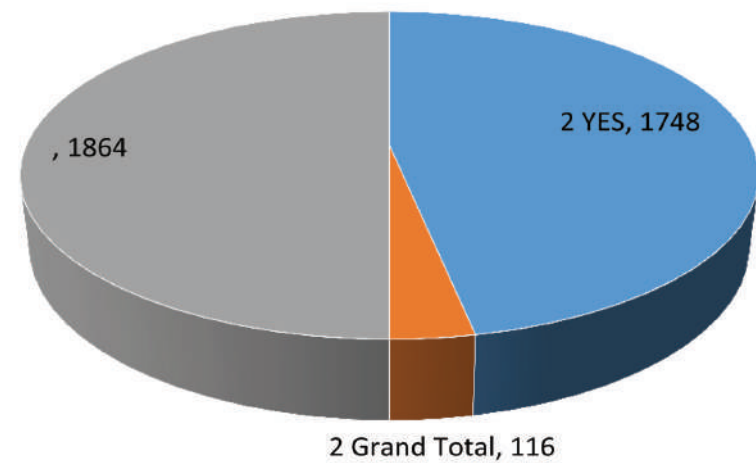

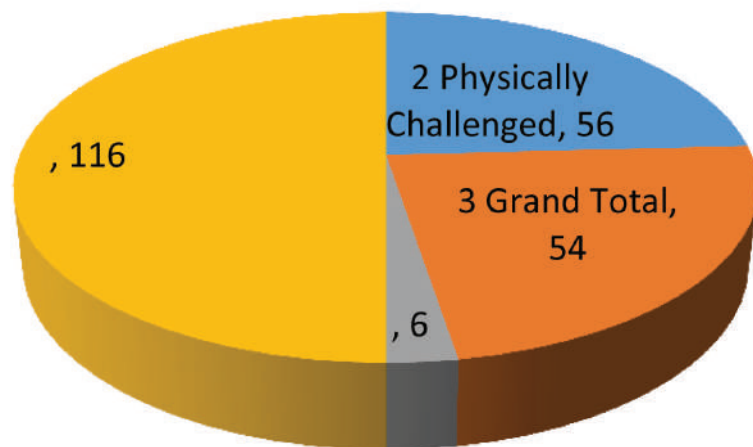


Table. 53: Count on pension details

SL	Pension Details	Total
1	Oldage Pension	56
2	Widow Pension	54
3	Physically Challenged	6
Grand Total		116

Count on pension details



2.5 REPORT OF SECONDARY DATA ANALYSIS OF KARUPPUR VILLAGE PANCHAYAT, THRIUVAIYARU BLOCK, THANJAVUR DISTRICT

A. BASIC PROFILE OF VILLAGE

1. POPULATION-COMMUNITY WISE

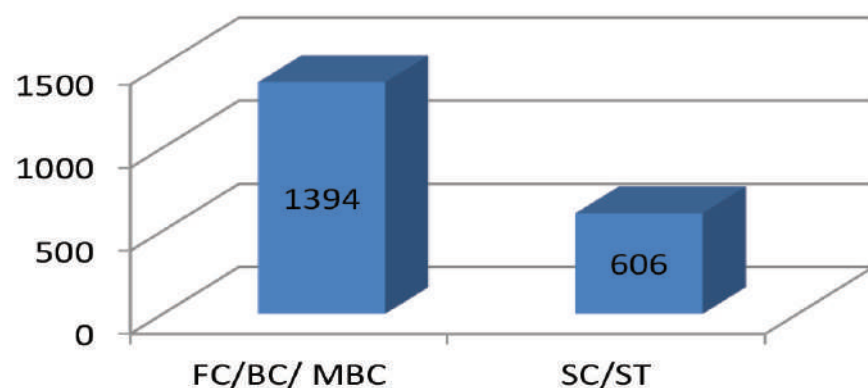
Village has population of 2000 as per census data of 2011, in which general category and the Backward class community population is 1394 and scheduled caste population is 606. 69.7 % of the population is FC/BC/ MBC community, 30.3% population belongs to SC/ST community.

TABLE – 1
POPULATION DETAILS – COMMUNITY WISE

Sl. No.	Community	Population	Percentage
1	FC/BC/ MBC	1394	69.7
2	SC/ST	606	30.3
Total		2000	

Source : Census 2011

CHART - 1



2. CLASSIFICATIONS OF LANDS

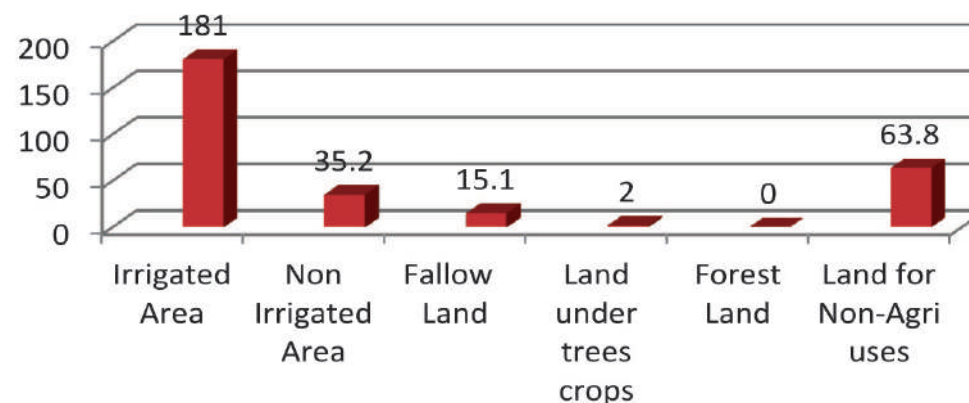
In the total area 297.1 hectares of the village, 181 hectares of land are having irrigation system from the Kudamurutti river, 35.2 hectares are not irrigated land, 15.1 hectares of land are fallows land and two hectares of land are under trees crops. There is no forest land in the village. 63.8 hectares of land are non agriculture land used for housing and other common purpose of the village.

TABLE – 2
CLASSIFICATION OF LANDS

Sl. No.	Particulars	Land in HA
1	Irrigated Area	181
2	Non Irrigated Area	35.2
3	Fallow Land	15.1
4	Land under trees crops	2
5	Forest Land	0
6	Land for Non-Agri uses	63.8
Total		297.1

Source : Census 2011

CHART - 2



B. EDUCATION

1. DETAILS OF CHILDREN

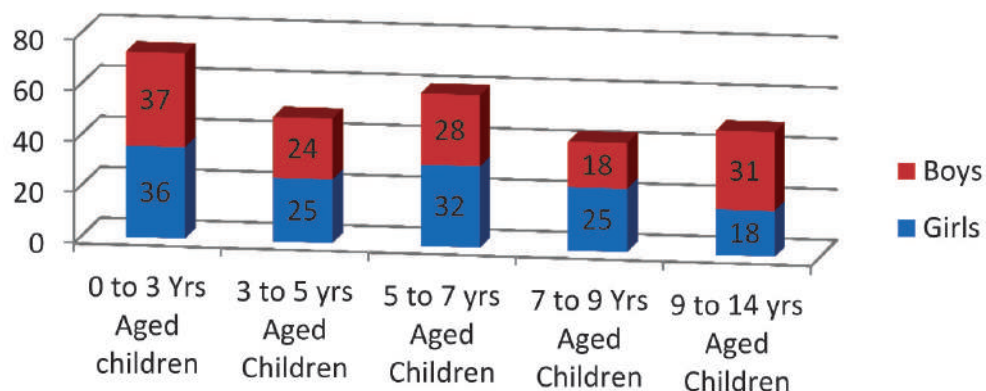
In the village, 73 children are in the age group 0 to 3 years in which 36 are girls and 37 are boys, 49 children are in the age group 3 to 5 years in which 25 are girls and 24 are boys, 60 children are in the age group 5 to 7 years in which 32 are girls and 28 are boys, 43 children in the age group 7 to 9 in which 25 are girls and 18 are boys and 49 children are in the age group 9 to 14 years in which 18 are girls and 31 are boys.

TABLE – 3
CHILDREN IN THE PANCHAYAT

Sl. No.	Particulars	Girls	Boys	Total
1	0 to 3 Yrs Aged children	36	37	73
2	3 to 5 yrs Aged Children	25	24	49
3	5 to 7 yrs Aged Children	32	28	60
4	7 to 9 Yrs Aged Children	25	18	43
5	9 to 14 yrs Aged Children	18	31	49
Total		136	138	274

Source : Anganwadi and Schools

CHART - 3



2. EDUCATIONAL INSTITUTIONS

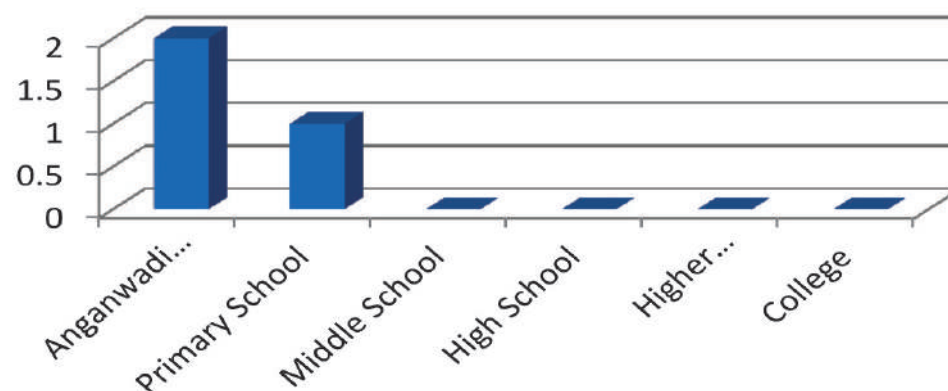
In the Village, there are two Anganwadi centres and one Government Primary School. Middle and High schools are in the nearby villages.

TABLE – 4
EDUCATIONAL INSTITUTIONS

Sl. No.	Particulars	Nos
1	Anganwadi Centre	2
2	Primary School	1
3	Middle School	0
4	High School	0
5	Higher Secondary School	0
6	College	0

Source : Mission Antyodaya -2019 and GP

CHART - 4



3. INFRASTRUCTURE OF EDUCATIONAL INSTITUTIONS

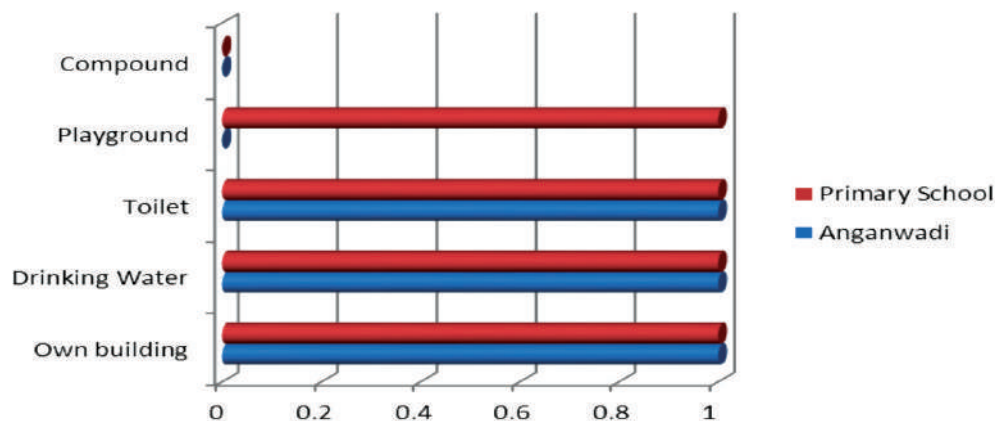
In the village, infrastructure availability in the educational institutions Anganwadi and Government primary school.

TABLE – 5
INFRASTRUCTURE OF EDUCATIONAL INSTITUTIONS

Sl. No.	Particulars	Anganwadi	Primary
1	Own Building	Yes	Yes
2	Drinking Water	Yes	Yes
3	Toilet	Yes	Yes
4	Playground	No	Yes
5	Compound Wall	No	No

Source : Mission Antyodaya -2019

CHART - 5



4. Major reason of the children not attending schools

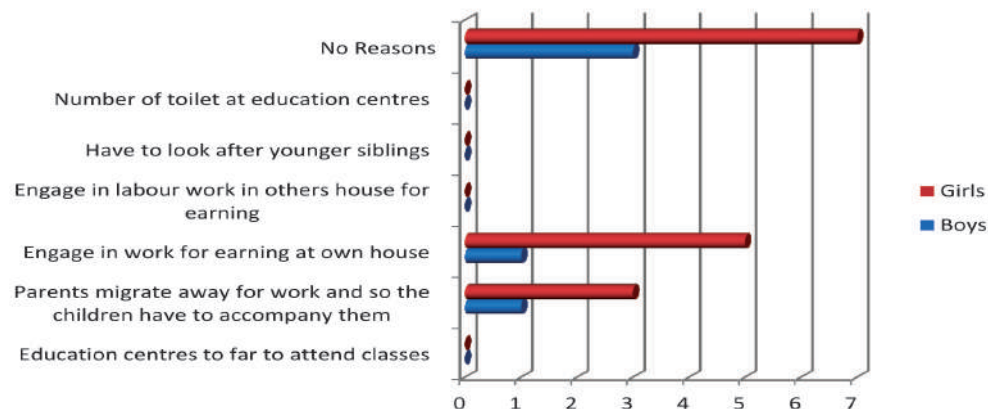
In the village major reason for not attending the school are , 2 girls and 1 boy give the reason that there parents migrate away for work and so the children have to accompany them. 4 girls and 1 boy engage in work for earning at own house . 4 girls and 3 boys stopped the school education for no reasons.

TABLE – 6
MAJOR REASON OF THE CHILDREN NOT ATTENDING SCHOOLS
(AGE GROUP UP TO 21 YEARS)

Sl. No.	Particulars	Girls	Boys	Total
1	Education centres to far to attend classes	0	0	0
2	Parents migrate away for work and so the children have to accompany them	2	1	3
3	Engage in work for earning at own house	4	1	5
4	Engage in labour work in others house for earning	0	0	0
5	Have to look after younger siblings	0	0	0
6	Number of toilet at education centres	0	0	0
7	No Reasons	4	3	7
Total		10	5	15

Source : Primary Data (Oct 2020)

CHART - 6



C. PUBLIC HEALTH AND SANITATION

1. HEALTH INFRASTRUCTURE IN THE VILLAGE

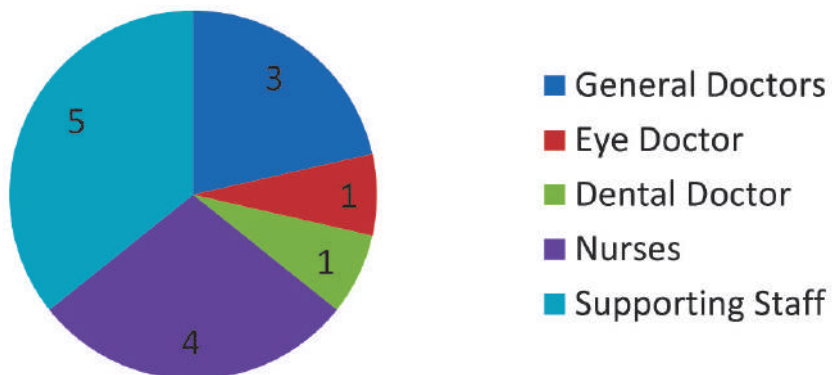
In the village health human resources in the Primary Health Centre are as follows. 3 are general doctors, 1 is eye doctor, 1 is dental doctor, 4 are nurses, 5 are supporting staff.

TABLE – 7
HUMAN RESOURCES IN PHC AS ON APRI2020

Sl. No.	Particulars	Nos
1	General Doctors	3
2	Eye Doctor	1
3	Dental Doctor	1
4	Nurses	4
5	Supporting Staff	5
Total		14

Source : Primary Health Centre, Naducauvery

CHART - 7



2. HEALTH SERVICES FOR MOTHER AND CHILD

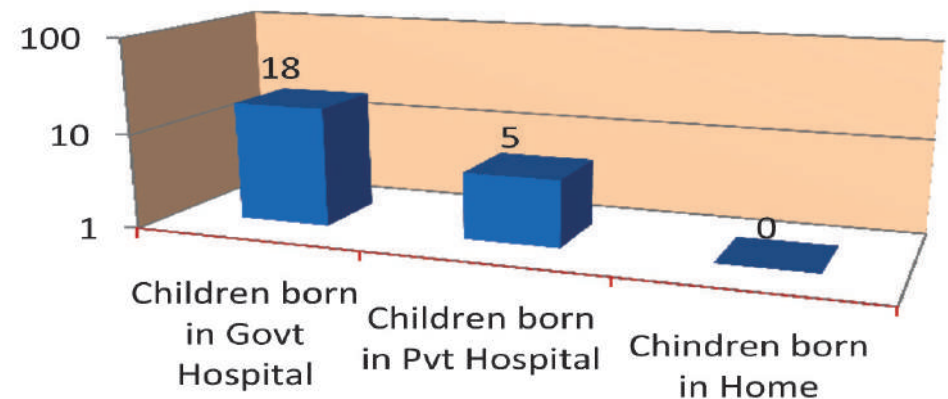
In the village, children born in government hospital are 18, 5 children are born in private hospital, no children born at home.

TABLE – 8
CHILD BORN IN THE YEAR 2019

Sl. No.	Particulars	Nos
1	Children born in Govt Hospital	18
2	Children born in Pvt Hospital	5
3	Children born in Home	0

Source : PHC, Naducauvery

CHART - 8



3. DEATH OF CHILD AND MOTHER DURING DELIVERY

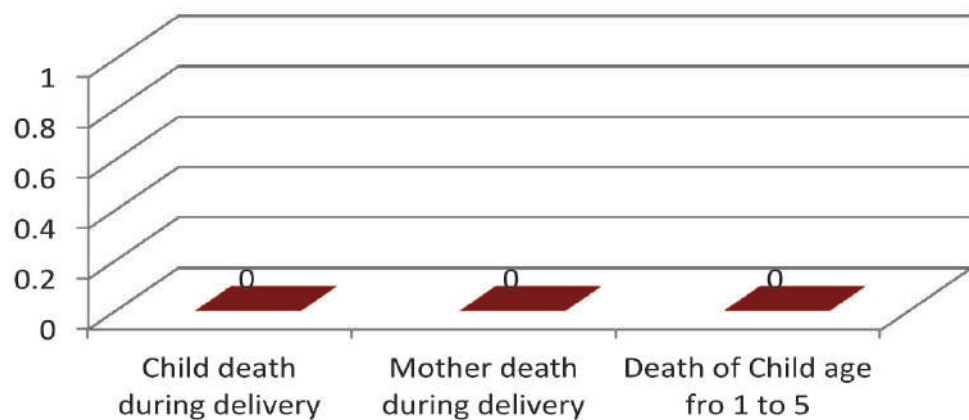
In the village, no death of child or mother during the delivery has been found.

TABLE- 9
DEATH OF CHILD AND MOTHER DURING DELIVERY IN THE YEAR 2019

Sl. No.	Particulars	Nos
1	Child death during delivery	0
2	Mother death during delivery	0
3	Death of Child age from 1 to 5	0

Source : PHC, Naducauvery

CHART - 9



4. COMMON DISEASES /HEALTH ISSUES IN THE VILLAGE

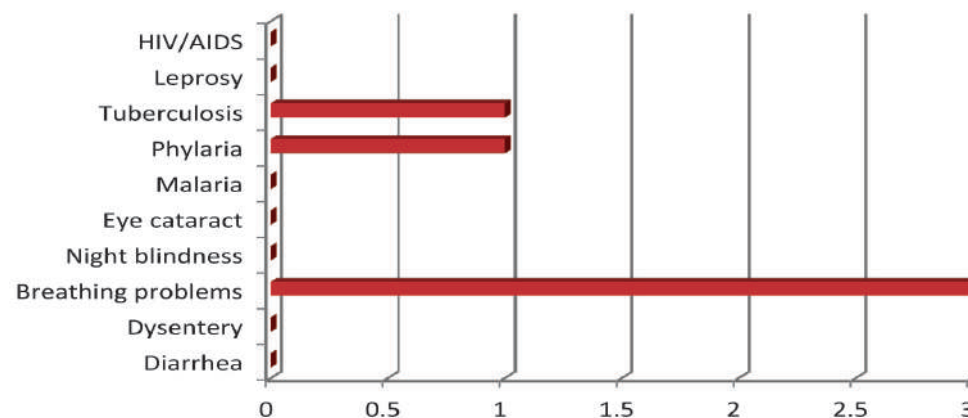
People affected by Health problems / Common diseases in the village are, 3 people are suffering from breathing problems, 1 is suffering from phylaria, 1 is suffering from tuberculosis.

TABLE- 10
PERSONS AFFECTED BY HEALTH PROBLEMS IN 2019

Sl. No.	Common Diseases / Health Problems	Patients
1	Diarrhea	0
2	Dysentery	0
3	Breathing problems	3
4	Night blindness	0
5	Eye Cataract	0
6	Malaria	0
7	Phylaria	1
8	Tuberculosis	1
9	Leprosy	0
10	HIV/AIDS	0

Source : PHC, Naducauvery

CHART - 10



5. FAMILIES ARE HAVING SANITARY INFRASTRUCTURE

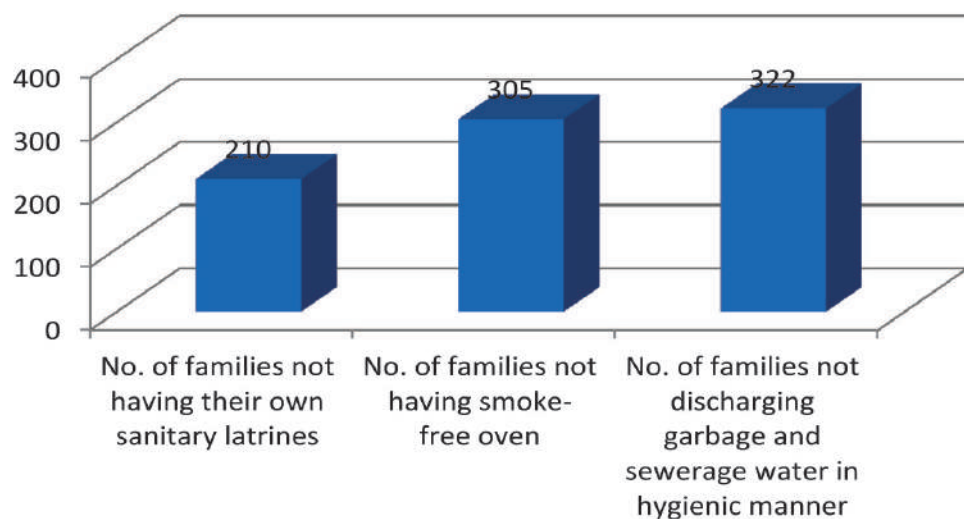
In the village, 210 families are not having their own sanitary latrines, 305 families are not having smoke free oven and 322 families are not discharging garbage and sewerage water in hygienic manner.

TABLE- 11
FAMILIES HAVING SANITARY INFRASTRUCTURE

Sl. No.	Particulars	Families
1	No. of families not having their own sanitary latrines	210
2	No. of families not having smoke-free oven	305
3	No. of families not discharging garbage and sewerage water in hygienic manner	322

Source : Mission Antyodaya 2019

CHART - 11



6. SOURCES OF DRINKING WATER

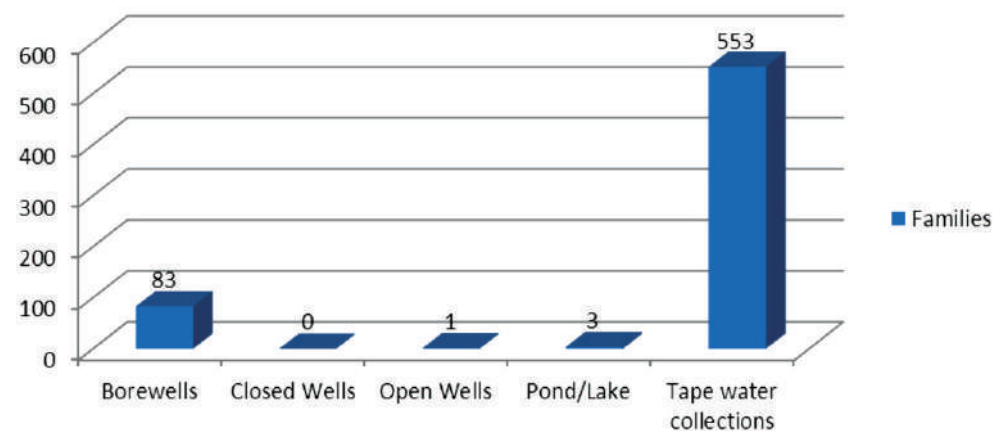
In the village out of 553 houses 83 families are having bore wells, 1 family has closed well, 3 families are taking water from pond / lake but all 553 houses are connected with tap water connections.

TABLE- 12
SOURCES OF DRINKING WATER

Sl. No.	Particulars	Families
1	Borewells	83
2	Closed Wells	0
3	Open Wells	1
4	Pond/Lake	3
5	Tape water collections	553
Total		553

Source : MA 2019

CHART - 12



D. ECONOMIC DEVELOPMENT, LIVELIHOOD, AGRICULTURE AND ALLIED ACTIVITIES

1. INFORMATION ON SHG AND FARMERS CLUB FORMATIONS

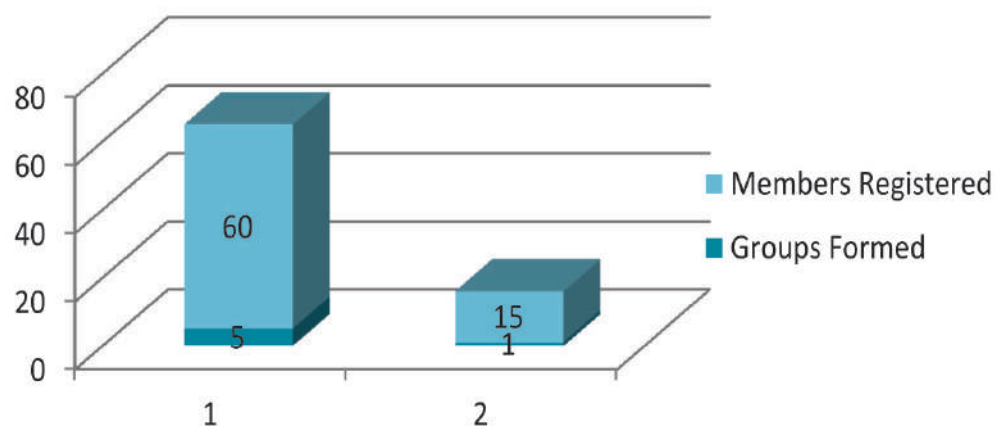
In the village, there are 5 SHGs been formed and 60 women are registered through Self Help Groups and 1 farmers club and 15 are farmers are registered in the farmer club.

TABLE- 13
GROUP FORMATIONS

Sl. No.	Particulars	SHGS	Farmers Clubs
1	Groups Formed	5	1
2	Members Registered	60	15

Source : Mission Antyodaya 2019

CHART - 13



2. LIVELIHOOD ACTIVITIES

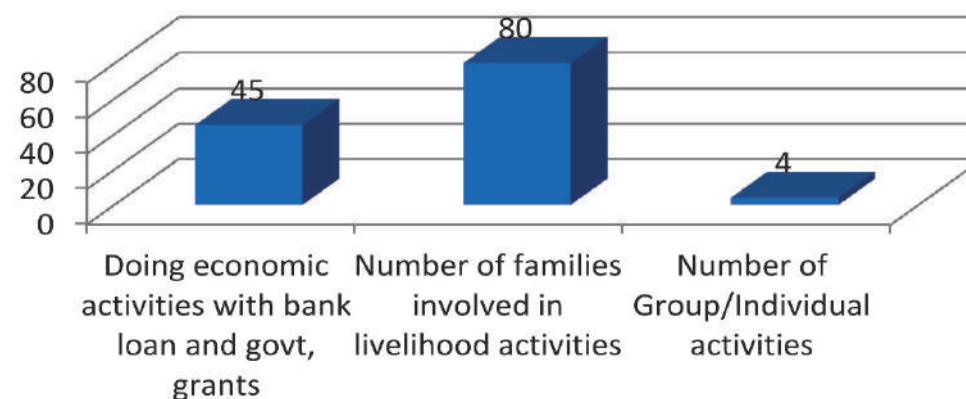
In the village, livelihood activities are classified as 45 are doing economic activities with bank loan and govt grants, 80 families are involved in livelihood activities and 4 families are doing group/individual activities.

TABLE- 14
FAMILIES IN ECONOMICAL ACTIVITIES

Sl. No.	Particulars	No of Families
1	Doing economic activities with bank loan and Govt grants	45
2	Number of families involved in livelihood activities	80
3	Number of Group/Individual activities	4

Sources : Mission Antyodaya 2019

CHART - 14



3. CLASSIFICATION OF FAMILIES BASED ON OWNERSHIP OF LAND

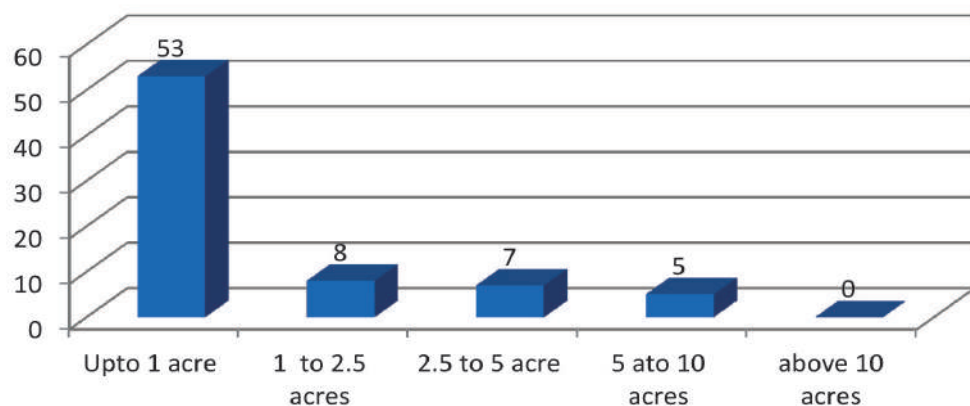
Families based on ownership of land are classified as, 53 families have upto 1 acre land, 8 families have upto 1 to 2.5 acres land, 7 families have 2.5 to 5 acres land, 5 families have 5 to 10 acres land, no family has above 10 acres land.

TABLE- 15
CLASSIFICATION OF FARMERS

Sl. No.	Particulars	No of Families
1	Up to 1 acre	53
2	1 to 2.5 acres	8
3	2.5 to 5 acre	7
4	5 ato 10 acres	5
5	above 10 acres	0
Total		73

Source : SECC 2011

CHART - 15



4. SOURCES OF IRRIGATION

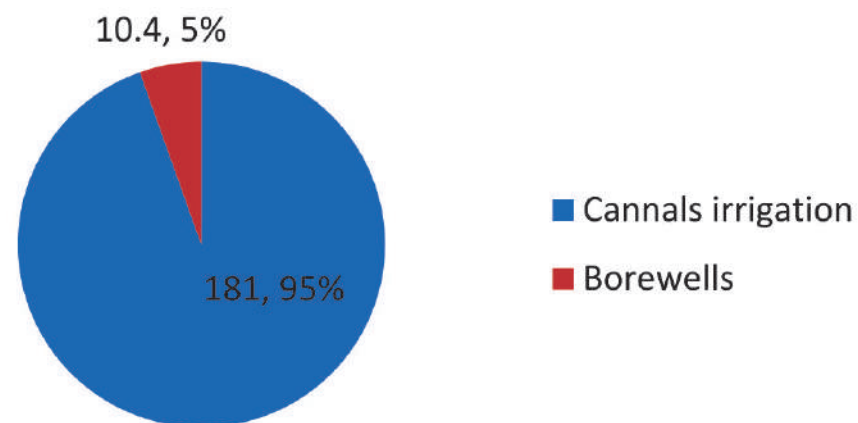
In the village, sources of irrigation are classified as 181 hectares of land are under canal irrigation, 10.4 hectares of land are under borewells irrigation.

TABLE- 16
SOURCES OF IRRIGATION

Sl. No.	Particulars	Land in Hectares
1	Canals irrigation	181
2	Borewells	10.4

Source : Census 2011

CHART - 16



5. CROPS PRODUCED IN DIFFERENT SEASONS

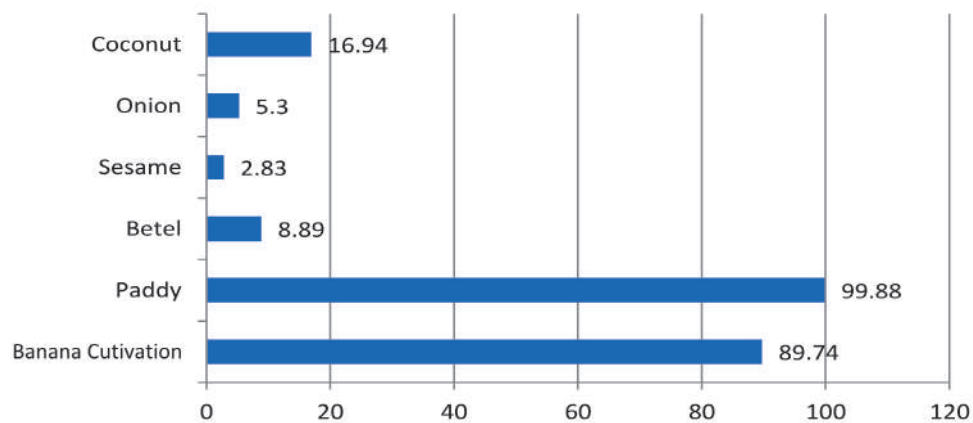
Crops produced in different seasons are as classified , Banana is cultivated in 89.74 hectares of land, Paddy is cultivated in 99.88 hectares of land, Betal is cultivated in 8.89 hectares of land, Sesame is cultivated in 2.83 hectares of land, Small onion is cultivated in 5.3 hectares of land and Coconut cultivating is in 16.94 hectares of land.

TABLE- 17
CROPS CULTIVATED IN DIFFERENT SEASONS IN 2019-20

Sl. No.	Particulars of Crops Cultivated	Area (HA)
1	Banana	89.74
2	Paddy	99.88
3	Betel	8.89
4	Sesame	2.83
5	Small Onion	5.3
6	Coconut	16.94

Source : VAO Office

CHART - 17



6. INFORMATION REGARDING ANIMAL HUSBANDRY

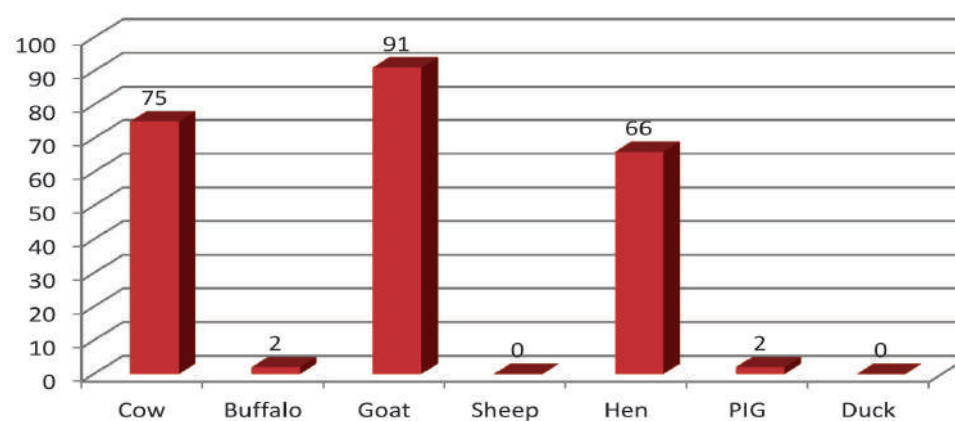
In the village, there are 75 cows for milk purpose, 2 buffalo are for milk purpose, 91 goats, 66 hens and 2 pigs. There is no sheep and ducks in the village.

TABLE- 18
MAJOR LIVESTOCK

Sl. No.	Particulars	No of animals
1	Cow	75
2	Buffalo	2
3	Goat	91
4	Sheep	0
5	Hen	66
6	Pig	2
7	Duck	0

Sources : Primary data(Oct 2020)

CHART - 18



7. FAMILIES INVOLVED IN ANIMAL HUSBANDRY ACTIVITIES

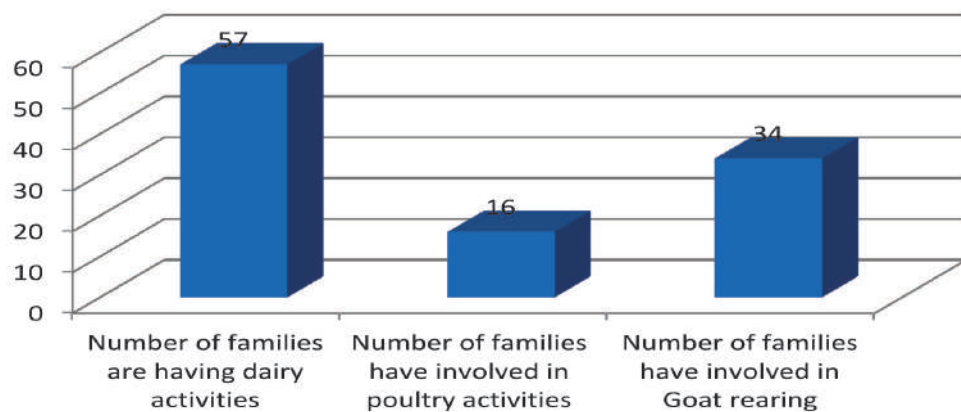
In the village, 57 families are having dairy activities, 16 families are having poultry activities and 34 families are rearing goats.

TABLE- 19
FAMILIES INVOLVED IN ANIMAL HUSBANDRY ACTIVITIES

Sl. No.	Particulars	No of Families
1	Number of families are having dairy activities	57
2	Number of families have involved in poultry activities	16
3	Number of families have involved in Goat rearing	34

Source : Primary Data (Oct 2020)

CHART - 19



E. WOMEN & CHILD DEVELOPMENT AND SOCIAL DEVELOPMENT

1. INFORMATION REGARDING SOCIAL DEVELOPMENT

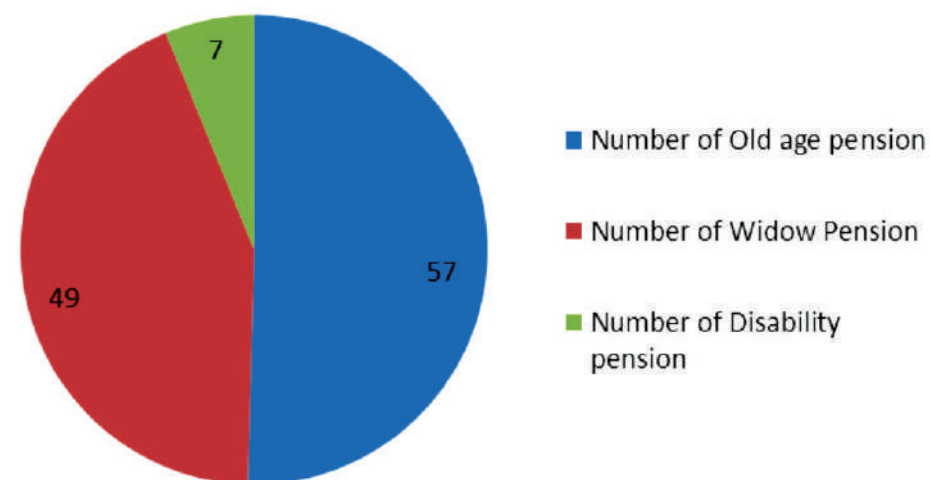
In the village, 57 beneficiaries are in old age pension, 49 beneficiaries are in widow pension and 7 beneficiaries in disability pension.

TABLE- 20
COMMUNITIES RECEIVING PENSIONS AS ON 2019-20

Sl. No.	Particulars	Beneficiaries
1	Number of Old age pension	57
2	Number of Widow Pension	49
3	Number of Disability pension	7
Total		113

Source : VAO Office

CHART - 20



F. INFRASTRUCTURE, BASIC AMENITIES AND MISCELLANEOUS

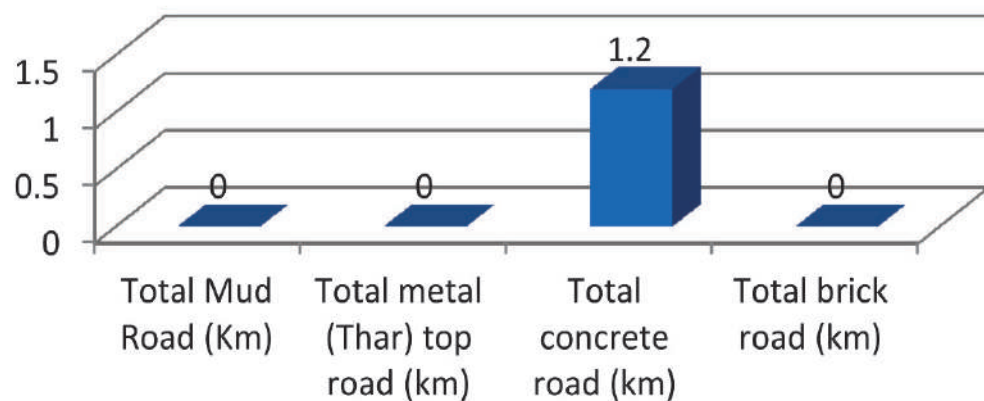
1. DETAILS OF ROADS

TABLE- 21
ROADS OF THE VILLAGE

Sl. No.	Particulars	Kms
1	Total Mud Road (Km)	NA
2	Total metal (Thar) top road (km)	NA
3	Total concrete road (km)	1.2
4	Total brick road (km)	NA

Source : GP

CHART - 21



2. INFRASTRUCTURE OF INDIVIDUAL HOUSES

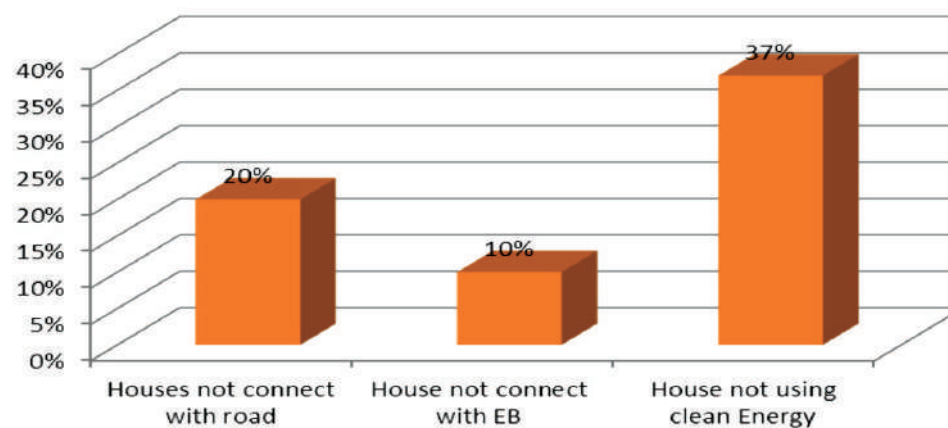
In the village, 20% of the houses are not connected with road, 10 % of houses are not having Electricity connection and 37% houses are not using clean energy.

TABLE- 22
HOUSES NOT CONNECTED WITH FACILITIES

Sl. No.	Particulars	Percentage
1	Houses not connected with road	20%
2	Houses not connected with EB	10%
3	Houses not using clean Energy	37%

Source : GP, MA 2019

CHART - 22



3. SOCIAL SUPPORTING ORGANIZATIONS

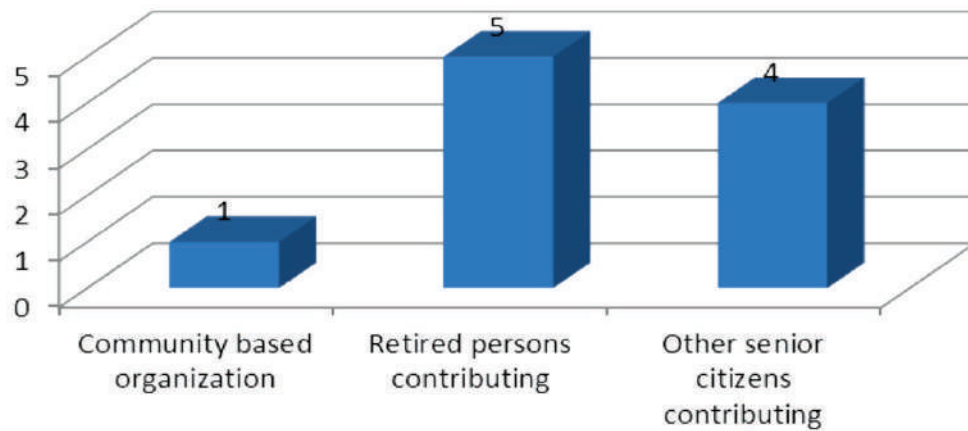
In the village , there is one Community based organization, 5 persons are Retired persons contributing in the social activities, and 4 are other senior citizens are also contributing in the social activities.

TABLE- 23
SOCIAL SUPPORT RESOURCES

Sl. No.	Particulars	Total
1	Community based organization	1
2	Retired persons contributing	5
3	Other senior citizens contributing	4

Source : GP

CHART - 23



2.6 STANDING COMMITTEES OF GRAMA PANCHAYAT

GRAMA PANCHAYAT PLANNING FACILITATION TEAM (GPPFT)

SL	Member Name	Designation in GPPFT	Background / Specialisation	Gender
1	S.Madhuvizhi	President	President	Female
2	L.Durga	Member	Secretary	Female
3	R.Saminathan	Member	Ward Member	Male
4	R.Lakshmanan	Member	Ward Committee Member	Male
5	M.Rajesh	Member	Ward Committee Member	Male
6	Krishnan	Member	Ward Member	Male
7	N.Moorthy	Member	Ward Committee Member	Male
8	S.Kathiresan	Member	Ward Committee Member	Male
9	T.Jothimurugan	Member	Ward Member	Male
10	R.Kannappan	Member	Ward Committee Member	Male
11	M.Ravichandran	Member	Ward Committee Member	Male
12	D.Kaliyaraj	Member	Ward Committee Member	Male
13	M.Mahalingam	Member	OHT Operator	Male
14	R.Govindhan	Member	Ex.President	Male
15	K.Revathi	Member	Ward Member	Female
16	S.Gnanasambandan	Member	OHT Operator	Male
17	D.Govindharajan	Member	Head Mastar	Male
18	P.Akilan	Member	Farmer	Male
19	K.Karikalan	Member	Teacher	Male
20	L.Venkatesan	Member	Block Educational Officer	Male
21	U.Sumathi	Member	Panchayat Secretary	Female
22	D.Honest Raj	Member	Ward Committee Member	Male
23	M.Rethinasamy	Member	Ward Committee Member	Male
24	A.Mathi	Member	Ward Committee Member	Male
25	V.Thangamanikkam	Member	Ward Committee Member	Male
26	P.Anbalagan	Member	Ward Committee Member	Male
27	M.Gopinath	Member	Vice President	Male

SL	Member Name	Designation in GPPFT	Background / Specialisation	Gender
28	R.Arumugam	Member	Ward Committee Member	Male
29	M.Pugalenth	Member	Ward Committee Member	Male
30	M.Akilan	Member	Ward Committee Member	Male
31	K.Punniyamoorthy	Member	Ward Committee Member	Male
32	G.Karnan	Member	Ward Committee Member	Male
33	B.Sudha	Member	Ward Member	Female
34	P.Chinnathambi	Member	Ward Committee Member	Male
35	V.Azhagar	Member	Ward Committee Member	Male
36	K.Sivakumar	Member	Ward Committee Member	Male
37	V.Prabhakaran	Member	Ward Committee Member	Male
38	A.Boominathan	Member	OHT Operator	Male
39	S.Elaiyaraja	Member	Ex.President	Male
40	M.Murugesan	Member	Committee member	Male
41	M.Lakshmi	Member	Committee member	Female
42	M.Pazhani	Member	Committee member	Male
43	M.Ravi	Member	OHT Operator	Male
44	A.Vijaya	Member	Committee member	Female
45	R.Sarmila	Member	VAO	Female
46	Kuzhanthai	Member	Committee member	Male
47	Sankar	Member	EB Department	Male
48	Geetha	Member	Deputy BDO	Female
49	Renuga	Member	Over seer	Female
50	Latha	Member	Engineer	Female
51	Anand	Member	Computer Operator	Male
52	Rethinam	Member	Thalaiyari	Male
53	Sheela	Member	Head Mastar	Female
54	K.Tamilmani	Member	Committee member	Female
55	N.Sathyamoorthy	Member	Social Worker	Male
56	G.Tamilmani	Member	Committee member	Female

SL	Member Name	Designation in GPPFT	Background / Specialisation	Gender
57	K.Chellaiyan	Member	Old Age VIP	Male
58	S.Rajeswari	Member	Committee member	Female
59	D.Sudha	Member	Committee member	Female
60	R.Gunasekar	Member	Committee member	Male
61	A.Mavadiyan	Vice President	President, Gawdesy	Male
62	K.Karunamoorthy	Member	Secretary, Gawdesy	Male
63	A.Balamuthu	Member	Post Man	Male
64	D. Govindaraju	Member	Agriculture	Male
65	T.Lilly	Member	Gawdesy CCO	Female
66	V. Prabhakaran	Member	Divaj	Male
67	D.Naveen	Member	Youth	Male
68	U.Dineshbabu	Member	Ward Member	Male
69	M.Palani	Member	Sanitary Worker	Male
70	T.Ramadoss	Member	Ex. Counselor	Male
71	K.Jagadeesh	Member	Youth	Male
72	S.Arun	Member	Youth	Male
73	M.Sarath	Member	Youth	Male
74	A.Lakshmi	Member	Sanitation Worker	Female
75	T.Kumar	Member	Ward Member (REP)	Male
76	P.Ariyamala	Member	Old Age	Female
77	Pattu. Angamuthu	Member	Old Age	Female
78	K.Sentamilselvan	Member	Farmer	Male
79	K.Muthamilselvan	Member	Teacher	Male
80	K. Chokkan	Member	Agriculture	Male
81	J.Jayaseeli	Member	Village Nurse. Dept.Health	Female
82	K.Meiyappan	Member	Block Educational Officer	Male
83	L.Durgadevi	Member	Panchayat Secretary	Female
84	Mathivanan	Member	Assistant Engineer, EB	Male
85	P.Ravichandran	Member	Planning Manager, Dept.SSI	Male
86	G.Mohan	Member	Assistant. Dept.Agri	Male

2.7 WARD PLANNING FACILITATION TEAM (WPFT)

WARDS	SL	Member Name	Designation in WPFT	Gender
WARD-1	1	R.Saminathan	Ward Member	Male
	2	R.Lakshmanan	Ward Committee Member	Male
	3	M.Rajesh	Ward Committee Member	Male
	4	Krishnan	Ward Committee Member	Male
	5	N.Moorthy	Ward Committee Member	Male
	6	S.Kathiresan	Ward Committee Member	Male
WARD-2	1	B.Sudha	Ward Member	Female
	2	P.Chinnathambi	Ward Committee Member	Male
	3	V.Azhagar	Ward Committee Member	Male
	4	K.Sivakumar	Ward Committee Member	Male
	5	V.Prabhakaran	Ward Committee Member	Male
	6	A.Boominathan	Ward Committee Member	Male
WARD-3	1	U.Sumathi	Ward Member	Female
	2	D.Honest Raj	Ward Committee Member	Male
	3	M.Rethinasamy	Ward Committee Member	Male
	4	A.Mathi	Ward Committee Member	Male
	5	V.Thangamanikkam	Ward Committee Member	Male
	6	P.Anbalagan	Ward Committee Member	Male
WARD-4	1	T.Jothimurugan	Ward Member	Male
	2	R.Kannappan	Ward Committee Member	Male
	3	M.Ravichandran	Ward Committee Member	Male
	4	D.Kaliyaraj	Ward Committee Member	Male
	5	M.Mahalingam	Ward Committee Member	Male
	6	R.Govindhan	Ward Committee Member	Male

WARDS	SL	Member Name	Designation in WPFT	Gender
WARD-5	1	K.Revathi	Ward Member	Female
	2	S.Gnanasambandan	Ward Committee Member	Male
	3	D.Govindharajan	Ward Committee Member	Male
	4	P.Akilan	Ward Committee Member	Male
	5	K.Karikalan	Ward Committee Member	Male
	6	L.Venkatesan	Ward Committee Member	Male
WARD-6	1	M.Gopinath	Ward Member	Male
	2	R.Arumugam	Ward Committee Member	Male
	3	M.Pugalenth	Ward Committee Member	Male
	4	M.Akilan	Ward Committee Member	Male
	5	K.Punniyamoorthy	Ward Committee Member	Male
	6	G.Karnan	Ward Committee Member	Male

2.8 FUNCTIONARIES IN-CHARGE OF GPDP IN PANCHAYAT OFFICE

SL	Name	Designation in GP	Gender
1	S.Madhuvizhi	Elected President	Female
2	L.Durga	Secretary	Female
3	R.Saminathan	Elected ward member	Male
4	B.Sudha	Elected ward member	Female
5	U.Sumathi	Elected ward member	Female
6	T.Jothimurugan	Elected ward member	Male
7	K.Revathi	Elected ward member	Female

SL	Name	Designation in GP	Gender
8	M.Gopinath	Elected Vice President	Male
9	S.Elaiyaraja	Employee of GP	Male
10	M.Murugesan	Employee of GP	Male
11	M.Lakshmi	Employee of GP	Female
12	M.Pazhani	Employee of GP	Male
13	A.Boominathan	Employee of GP	Male
14	M.Ravi	Employee of GP	Male
15	A.Vijaya	Employee of GP	Female

2.9 OTHER GOVERNMENT FUNCTIONARIES INVOLVED IN GPDP

SL	Department	Name	Designation
1	Department of Health	J.Jayaseeli	Village Health Nurse
2	Department of Education	K.Meiyappan	Block Educational Officer
3	Department of Panchayati Raj	L.Durgadevi	Panchayat Secretary
4	Electricity Board	Mathivanan	Assistant Engineer
5	Department of Small Scale Industries	P.Ravichandran	Planning Manager
6	Department of Agriculture	G.Mohan	Assistant

2.10 GRAMA PANCHAYAT SUB COMMITTEES (5 GROUPS)

A) HUMAN DEVELOPMENT WORKING GROUP:

SL	Member Name	Designation in WG	Background / Specialisation	Gender
1	R.Lakshmanan	Member	Ward Committee Member	Male
2	Krishnan	Member	Ward Member	Male
3	T.Jothimurugan	President	Ward Member	Male
4	R.Kannappan	Member	Ward Committee Member	Male
5	D.Kaliyaraj	Member	Ward Committee Member	Male
6	M.Mahalingam	Member	OHT Operator	Male
7	V.Thangamanikkam	Member	Ward Committee Member	Male
8	R.Arumugam	Member	Ward Committee Member	Male
9	G.Karnan	Member	Ward Committee Member	Male
10	A.Boominathan	Member	OHT Operator	Male
11	S.Elaiyaraja	Member	Ex.President	Male
12	M.Murugesan	Member	Committee member	Male
13	M.Ravi	Member	OHT Operator	Male
14	Sheela	Member	Head Master	Female
15	K.Sentamilselvan	Member	Farmer	Male
16	K.Muthamilselvan	Member	Teacher	Male
17	K.Meiyappan	Member	Block Educational Officer	Male
18	L.Durgadevi	Member	Panchayat Secretary	Female

B) WOMEN & CHILD DEVELOPMENT

WORKING GROUP:

SL	Member Name	Designation in WG	Background / Specialisation	Gender
1	K.Karikalan	Member	Teacher	Male
2	U.Sumathi	Member	Panchayat Secretary	Female
3	D.Honest Raj	Member	Ward Committee Member	Male
4	P.Anbalagan	Member	Ward Committee Member	Male
5	M.Pugalenthi	Member	Ward Committee Member	Male
6	B.Sudha	Member	Ward Member	Female
7	P.Chinnathambi	Member	Ward Committee Member	Male
8	V.Azhagar	Member	Ward Committee Member	Male
9	R.Sarmila	Member	VAO	Female
10	Rethinam	Member	Thalaiyari	Male
11	K.Tamilmani	Member	Committee member	Female
12	N.Sathyamoorthy	Member	Social Worker	Male
13	K.Karunamoorthy	Member	Secretary, Gawdesy	Male
14	M.Palani	Member	Sanitary Worker	Male
15	K.Jagadeesh	Member	Youth	Male
16	T.Kumar	Member	Ward Member (REP)	Male
17	J.Jayaseeli	Member	Village Nurse. Dept.Health	Female

C) LIVELIHOODS DEVELOPMENT WORKING GROUP:

SL	Member Name	Designation in WG	Background / Specialisation	Gender
1	L.Durga	Member	Secretary	Female
2	S.Kathiresan	Member	Ward Committee Member	Male
3	D.Govindharajan	Member	Head Master	Male
4	A.Mathi	Member	Ward Committee Member	Male
5	M.Gopinath	Member	Vice President	Male
6	K.Punniyamoorthy	Member	Ward Committee Member	Male
7	K.Sivakumar	Member	Ward Committee Member	Male
8	Kuzhanthai	Member	Committee member	Male
9	Renuga	Member	Over seer	Female
10	S.Rajeswari	Member	Committee member	Female
11	D. Govindaraju	Member	Agriculture	Male
12	D.Naveen	Member	Youth	Male
13	U.Dineshbabu	Member	Ward Member	Male
14	M.Sarath	Member	Youth	Male
15	K. Chokkan	Member	Agriculture	Male
16	P.Ravichandran	Member	Planning Manager, Dept.SSI	Male
17	G.Mohan	Member	Assistant. Dept.Agri	Male

D) SOCIAL JUSTICE & SOCIAL SECURITY WORKING GROUP:

SL	Member Name	Designation in WG	Background / Specialisation	Gender
1	N.Moorthy	Member	Ward Committee Member	Male
2	R.Govindhan	Member	Ex.President	Male
3	K.Revathi	Member	Ward Member	Female
4	P.Akilan	Member	Farmer	Male
5	M.Rethinasamy	Member	Ward Committee Member	Male
6	M.Lakshmi	Member	Committee member	Female
7	A.Vijaya	Member	Committee member	Female
8	Geetha	Member	Deputy BDO	Female
9	Anand	Member	Computer Operator	Male
10	G.Tamilmani	Member	Committee member	Female
11	R.Gunasekar	Member	Committee member	Male
12	A.Mavadiyan	Vice President	President, Gawdesy	Male
13	A.Balamuthu	Member	Post Man	Male
14	T.Ramadoss	Member	Ex. Counselor	Male
15	S.Arun	Member	Youth	Male
16	A.Lakshmi	Member	Sanitation Worker	Female
17	P.Ariyamala	Member	Old Age	Female

E) INFRASTRUCTURE & MISCELLANEOUS WORKING GROUP:

SL	Member Name	Designation in WG	Background / Specialisation	Gender
1	S.Madhuvizhi	President	President	Female
2	R.Saminathan	Member	Ward Member	Male
3	M.Rajesh	Member	Ward Committee Member	Male
4	M.Ravichandran	Member	Ward Committee Member	Male
5	S.Gnanasambandan	Member	OHT Operator	Male
6	L.Venkatesan	Member	Block Educational Officer	Male
7	M.Akilan	Member	Ward Committee Member	Male
8	V.Prabhakaran	Member	Ward Committee Member	Male
9	M.Pazhani	Member	Committee member	Male
10	Sankar	Member	EB Department	Male
11	Latha	Member	Engineer	Female
12	K.Chellaiyan	Member	Old Age VIP	Male
13	D.Sudha	Member	Committee member	Female
14	T.Lilly	Member	Gawdesy CCO	Female
15	V. Prabhakaran	Member	Divaj	Male
16	Pattu. Angamuthu	Member	Old Age	Female
17	Mathivanan	Member	Assistant Engineer, EB	Male



CHAPTER - 3



3.1 WORKS COMPLETED AND INCOME & EXPENSES DETAILS OF THE YEAR 2019 -2020

Details of Receipts	Amount	Details of Expenditure	Amount
House tax	52090	Health insurance	2478
Library tax	5209	Administrative expenses	1200
Profession tax	16383	Library tax	4673
2C tree tax	256	Stationeries	22875
Water connection Deposit	7000	OHT Cleaning charges	44400
Water tax	28080	OHT spare parts	18947
SFC	406953	Grama Sabha	1000
Bank interest	19074	Hand pump maintenance	9800
Other Income	100	Maintenance of burial ground	2500
		Purchase of library books	5000
		OHT Maintenance	61050
		Public health	39250
		Other Expenses	29600
		Streetlight maintenance	48915
		Stationeries	20600
		Group insurance	24300
		Receipt book	2275
		Library book	2000
Total Receipts	535145	Total Expenditure	291688
01.04.2019 Opening Balance	456742.22	31.03.2020 Closing Balance	700199.22
GRAND TOTAL	991887.22	GRAND TOTAL	991887.22



CHAPTER - 4



**PROCESS OF PARTICIPATORY PLANNING AND
ANALYSIS OF DEVELOPMENTAL GAP/DEFICIT**

4.1 PRIMARY DEVELOPMENT ANALYSIS OF THE PANCHAYATH - INDEX

SL. No.	Table	Type/Category
1	Education level vs Gender	Individual
2	Education level Vs Employment status	Individual
3	Gender vs employment status	Individual
4	Gender VS Marital status	Individual
5	Age Group Vs Marital Status	Individual
6	Average income vs Gender (Age group distribution)	Individual
7	Job sector vs gender distribution	Individual
8	Job sector vs Gender (Average income)	Individual
9	Count of school dropouts	Individual
10	School dropout vs gender	Individual
11	School dropout vs reasons	Individual
12	Income group distribution Vs Education level by percentage	Individual
13	Income group vs marital status	Individual
14	Bank loan count	Individual
15	Bank loan vs average income (Gender distribution)	Individual
16	Count of Physically Challenged Vs Education level	Individual
17	Count of Physically Challenged Vs Employment	Individual
18	Count of Physically Challenged Vs Gender	Individual
19	Count of Physically Challenged Vs Pension	Individual
20	Count of Physically Challenged Vs Bank loan	Individual
21	Count of Physically Challenged Vs Govt schemes	Individual
22	Streets Vs No of SHGs	Individual
23	Count of SHG Vs Savings	Individual
24	Count of SHG Vs Investments	Individual
25	Count of SHG Vs Revolving funds	Individual
26	Count of SHG Vs Federation	Individual

SL. No.	Table	Type/Category
27	Count of Community vs Income	Household
28	Count of Community Vs Street	Household
29	Ownership of land vs Income	Household
30	Ownership of land Vs Agriculture activity	Household
31	Ownership of land Vs Ownership of Patta	Household
32	Ownership of land Vs Irrigation source	Household
33	Loan status vs Agricultural activity	Household
34	Income vs Membership at Agri-cooperative society	Household
35	Count of Drinking water source Vs Income	Household
36	Count of Drinking water source Vs Steet	Household
37	House type Vs Cooking mode	Household
38	House type Vs EB connection	Household
39	Housetype Vs Community	Household
40	House type Vs Street	Household
41	Count of Solid Waste disposal vs Income	Household
42	Count of Liquid Waste Disposal Vs Income	Household
43	Count of House Ownership Vs Income	Household
44	Count of Cooking method Vs Income	Household
45	Count of House Type Vs Income	Household
46	Count of Toilet Facility Vs Income	Household
47	Count of Toilet Facility Vs Street	Household
48	Count of Toilet Facility Vs BPL families	Household
49	Count of Family under BPL Vs House Ownership	Household
50	Count of Usage of Iodised salt Vs BPL Families	Household
51	Count of MGNREGS card vs Income	Household
52	MGNREGS Card Vs Work Allotment	Household
53	MGNREGS Vs BPL families	Household

Table. 1: Education level vs Gender

Count of Sex Education Level	Sex		Grand Total
	Female	Male	
Child	43	65	108
Diploma	17	17	34
Graduate	105	120	225
High School (9-10)	139	187	326
Hr. Secondary (11-12)	111	83	194
Junior (<5)	9	14	23
Middle(6-8)	149	169	318
PhD	1	2	3
Post Graduate	22	18	40
Primary(1-5)	68	56	124
Uneducated	269	200	469
Grand Total	933	931	1864

Table. 2: Education level Vs Employment status

Count of Education Level Education Level	Employment Status		Grand Total
	Employed	Unemployed	
Diploma	14	20	34
Graduate	70	155	225
High School (9-10)	166	160	326
Junior (<5)		23	23
PhD	3		3
Post Graduate	22	18	40
Uneducated	291	178	469
Child	1	107	108
Middle(6-8)	177	141	318
Hr. Secondary (11-12)	61	133	194
Primary(1-5)	37	87	124
Grand Total	842	1022	1864

Table. 3: Gender vs employment status

Count of Gender Employment Status	Gender		Grand Total
	Female	Male	
Employed	300	542	842
Unemployed	633	389	1022
Grand Total	933	931	1864

Table. 4: Gender VS Marital status

Count of Gender Row Labels	Column Labels		Grand Total
	Female	Male	
Divorced	1		1
Independent	3		3
Married	542	496	1038
Unmarried	306	432	738
Widow	81	3	84
Grand Total	933	931	1864

Table. 5: Age group Vs Marital status

AVERAGE of Income Age Groups	Marital Status					Grand Total
	Divorced	Inde- pendent	Married	Unmarried	Widow	
<=5 years				128		128
>=80 years			4	1	6	11
15-20 years			10	222		232
21-30 years	1		163	157	1	322
31-45 years		2	429	26	12	469
45-60 years			299	8	34	341
6-14 years			3	196		199
61-80 years		1	130		31	162
Grand Total	1	3	1038	738	84	1864



Table. 6: Average income vs Gender (Age group distribution)

AVERAGE of Income	Gender		Grand Total
	Female	Male	
Age Groups	Female	Male	Grand Total
<=5 years	0	0	0
>=80 years	0	1000	181.8181818
15-20 years	134.4537815	168.1415929	150.862069
21-30 years	915.8823529	3748.684211	2253.10559
31-45 years	1377.68595	5448.017621	3347.761194
45-60 years	1660.946746	4668.604651	3178.005865
6-14 years	10.30927835	0	5.025125628
61-80 years	532.8947368	2002.325581	1312.962963
Grand Total	886.7095391	3010.418904	1947.424893

Table. 7: Job sector vs gender distribution

Count of Gender	Column Labels		
	Female	Male	Grand Total
Row Labels	Female	Male	Grand Total
100 days work	33	2	35
Abroad		4	4
Agriculture	12	88	100
Banking		1	1
Conductor		1	1
Corporate Sector	3	11	14
Daily Wages	238	330	568
Doctor	1		1
Driver		32	32
Engineer		4	4
Financial Sector		2	2
Government Sector	7	19	26
Housewife	12		12
Private	9	23	32
Retired	1	2	3
Self Employed	5	23	28
Studying	97	94	191
Teacher	7	5	12
Unemployed	508	290	798
Grand Total	933	931	1864



Table. 8: Average income vs Gender (Age group distribution)

Average of Income	Column Labels		
Row Labels	Female	Male	Grand Total
100 days work	948.4848485	950	948.5714286
Abroad		15500	15500
Agriculture	2041.666667	5237.5	4854
Banking		40000	40000
Conductor		15000	15000
Corporate Sector	4000	11909.09091	10214.28571
Daily Wages	1747.058824	3052.727273	2505.633803
Doctor	20000		20000
Driver		6484.375	6484.375
Engineer		23000	23000
Financial Sector		7000	7000
Government Sector	15942.85714	12157.89474	13176.92308
Housewife	0		0
Private	6777.777778	11652.17391	10281.25
Retired	1000	5000	3666.666667
Self Employed	2200	6130.434783	5428.571429
Studying	1.030927835	21.27659574	10.9947644
Teacher	10500	20500	14666.66667
Unemployed	128.9370079	56.89655172	102.7568922
Grand Total	886.7095391	3010.418904	1947.424893

Table. 9: Count of school dropouts

School Dropout	COUNTA of School Dropout
NO	1489
YES	375
Grand Total	1864

Table. 10: Count of school dropouts

COUNTA of School Dropout	Gender		
	Female	Male	Grand Total
NO	767	722	1489
YES	166	209	375
Grand Total	933	931	1864



Table. 11: School dropout vs reasons

COUNTA of School Dropout	
Row Labels	No of School dropouts
Earning to own house	156
No toilet in the school	3
Not got the seat in the school	1
Others	115
Parents change their jobs	53
School is not near	14
WATCHING YOUNGER BROTHERS	10
Working in other houses a House maid	23
Grand Total	375



Table. 12: Education Level vs Income Groups

COUNTA of Income Groups	Income Groups								
	0	0-5K	11-15K	16-20K	21-30K	31-40K	50K & above	6-10K	Grand Total
Child	5.74%	0.05%	0.00%	0.00%	0.00%	0.00%	0.00%	0.00%	5.79%
Diploma	1.07%	0.32%	0.00%	0.00%	0.00%	0.05%	0.00%	0.38%	1.82%
Graduate	8.32%	1.77%	0.43%	0.05%	0.27%	0.16%	0.05%	1.02%	12.07%
High School (9-10)	8.58%	6.49%	0.54%	0.11%	0.05%	0.00%	0.00%	1.72%	17.49%
Hr. Secondary (11-12)	7.14%	2.52%	0.11%	0.00%	0.00%	0.00%	0.00%	0.64%	10.41%
Junior (<5)	1.23%	0.00%	0.00%	0.00%	0.00%	0.00%	0.00%	0.00%	1.23%
Middle(6-8)	7.56%	8.69%	0.00%	0.11%	0.00%	0.00%	0.00%	0.70%	17.06%
PhD	0.00%	0.00%	0.00%	0.11%	0.00%	0.00%	0.05%	0.00%	0.16%
Post Graduate	0.97%	0.43%	0.16%	0.21%	0.11%	0.00%	0.05%	0.21%	2.15%
Primary(1-5)	4.67%	1.66%	0.00%	0.00%	0.00%	0.00%	0.00%	0.32%	6.65%
Uneducated	9.55%	14.43%	0.05%	0.00%	0.00%	0.05%	0.00%	1.07%	25.16%
Grand Total	54.83%	36.37%	1.29%	0.59%	0.43%	0.27%	0.16%	6.06%	100.00%

Table. 13: Income group vs marital status

Count of Marital status Row Labels	Column Labels					Grand Total
	Divorced	Independent	Married	Unmarried	Widow	
0		2	356	616	48	1022
0-5K	1	1	550	90	36	678
11-15K			18	6		24
16-20K			9	2		11
21-30K			7	1		8
31-40K			4	1		5
50K & above			3			3
6-10K			91	22		113
Grand Total	1	3	1038	738	84	1864

Table. 14: Bank loan count

Bank Loan	COUNTA of Bank Loan
NO	1799
YES	65
Grand Total	1864

Table. 15: Bank loan vs average income (Gender distribution)

AVERAGE of Income Sex	Bank Loan		Grand Total
	NO	YES	
Female	841.978022	2656.521739	886.7095391
Male	2760.629921	8297.619048	3010.418904
Grand Total	1790.105614	6301.538462	1947.424893

Table. 16: Count of Physically Challenged Vs Education level

SL	Educational Qualification - Physically challenged	No of Persons
1	Degree and above	3
2	10th to 12th completed	6
3	8th and 9th completed	18
4	Below 8th Std	2
	Total	29

Table. 17: Count of Physically Challenged Vs Employment

SL	Employment - Physically challenged	No of Persons
1	Working in Organizations	3
2	Working as Coolies	8
3	Farming activities	2
4	No works	14
5	Students	2
Total		29

Table. 18: Count of Physically Challenged Vs Gender

Count of Physically Challenged	Gender		
	Female	Male	Grand Total
Physically Challenged			
NO	921	914	1835
YES	12	17	29
Grand Total	933	931	1864

Table. 19: Count of Physically Challenged Vs Pension

SL	Pension - Physically challenged	No of Persons
1	Getting Pension	7
2	Not getting Pension	22
Total		29

Table. 20: Count of Physically Challenged Vs Bank loan

Count of Physically Challenged	Bankloan (for economic activity)		
	NO	YES	Grand Total
Physically Challenged			
NO	1784	51	1835
YES	29		29
Grand Total	1813	51	1864

Table. 21: Count of Physically Challenged Vs Govt schemes

Count of Physically Challenged	Govt. Scheme (Y/N)		Grand Total
	NO	YES	
Physically Challenged	NO	YES	Grand Total
NO	1800	35	1835
YES	27	2	29
Grand Total	1827	37	1864

Table. 22: Streets Vs No of SHGs

Count of SHG Member	Column Labels		
Karuppur - agrahara theru	252	23	275
Karuppur - ambalakaaratheru	204	9	213
Karuppur- adi dravidar palaiya theru	255	26	281
Karuppur - adi dravidar pudhu theru	204	20	224
Karuppur - kamarajar theru	119	11	130
Karuppur - therku theru	250	13	263
Karuppur - main road	233	9	242
Karuppur - vadakku theru	220	16	236
Grand Total	1737	127	1864

Table. 23: Count of SHG Vs Savings

Count of SHG	Savings		Grand Total
	NO	YES	
SHG	NO	YES	Grand Total
YES	68	59	127
Grand Total	68	59	127

Table. 24: Count of SHG Vs Investments

Count of SHG	Investments		Grand Total
SHG	NO	YES	
SHG	NO	YES	Grand Total
YES	115	12	127
Grand Total	115	12	127

Table. 25: Count of SHG Vs Revolving Funds

Count of SHG	Investments		
	NO	YES	Grand Total
SHG			
YES	86	41	127
Grand Total	86	41	127

Table. 26: Count of SHG Vs Federation

Count of SHG	Investments		
	NO	YES	Grand Total
SHG			
YES	124	3	127
Grand Total	124	3	127

Table. 27: Count of Community vs Income

COUNTA of Community	Community					Grand Total
	BC	MBC	Others	SC	ST	
Income						
Above Rs.15000	14	2	3	2		21
Below Rs.7000	205	64	5	174	1	449
Between 7000 to Rs.15000	41	7	4	16		68
Grand Total	260	73	12	192	1	538

Table. 28: Count of Community Vs Street

Count of Community Street	Community					Grand Total
	BC	MBC	Others	SC	ST	
Karuppur - agrahara theru	62	9	9			80
Karuppur - adi dravidar palaiya theru				63		63
Karuppur - kamarajar theru	30	4	1	2		37
Karuppur - ambalakaara theru	9	41	1			51
Karuppur - adi dravidar pudhu theru	4			61		65
Karuppur - kalamman kovil theru	1	1		23		25
Karuppur - therku theru	41			28	1	70
Karuppur - main road	48	12	1	12		73
Karuppur - vadakku theru	65	6		3		74
Grand Total	260	73	12	192	1	538

Table. 29: Ownership of land Vs Income

Count of Income	Income			Grand Total
	Ownership of land	Above Rs.15000	Below Rs.7000	
1 acre to 2.5 acres	2	12	6	20
2.5 to 5 acres	1	6	2	9
5 to 10 acres	1	2		3
above 10 acres	1			1
NO Agri Land	13	390	54	457
Upto 1 acres	3	39	6	48
Grand Total	21	449	68	538

Table. 30: Ownership of land Vs Agriculture activity

Count of Agri Land owned	Agri activity		Grand Total
	Ownership of land	NO	
1 acre to 2.5 acres	5	15	20
2.5 to 5 acres	3	6	9
5 to 10 acres	1	2	3
above 10 acres		1	1
NO Agri Land	308	149	457
Upto 1 acres	25	23	48
Grand Total	342	196	538

Table. 31: Ownership of land Vs Ownership of Patta

Count of Agri Land owned	Patta status		Grand Total
	Ownership of land	NO	
1 acre to 2.5 acres	3	17	20
2.5 to 5 acres		9	9
5 to 10 acres	1	2	3
above 10 acres		1	1
NO Agri Land	457		457
Upto 1 acres	10	38	48
Grand Total	471	67	538

Table. 32: Ownership of land Vs Irrigation source

Count of Agri Land owned	Irrigation source		Grand Total
	Ownership of land	Borewell	
1 acre to 2.5 acres	8	12	20
2.5 to 5 acres	2	7	9
5 to 10 acres		3	3
above 10 acres		1	1
NO Agri Land	1	456	457
Upto 1 acres	4	44	48
Grand Total	15	523	538

Table. 33: Loan status vs Agricultural activity

Count of Loan status	Agricultural Activity		Grand Total
	NO	YES	
Loan (moneylenders)			
NO	292	154	446
YES	50	42	92
Grand Total	342	196	538

Table. 35: Count of Income Vs Drinking water source

Count of Income	Drinking water Source					Grand Total
	Borewell	Borewell , Pipeline	Pipeline	Pond	Village well	
Income						
above Rs.15000	4	3	14			21
Below Rs.7000	38	2	394	11	4	449
between 7000 to Rs.15000	17	1	49	1		68
Grand Total	59	6	457	12	4	538

Table. 34: Income vs Membership at Agri-cooperative society

COUNTA of Income	Membership at Agri-Cooperative society		Grand Total
	NO	YES	
Income			
Above Rs.15000	17	4	21
Below Rs.7000	427	22	449
Between 7000 to Rs.15000	60	8	68
Grand Total	504	34	538



Table. 36: Count of Street Vs Drinking water source

Count of Income	Drinking water Source					Grand Total
	Income	Borewell	Borewell , Pipeline	Pipeline	Pond	
Karuppur - agraphara theru	9	3	67	1		80
Karuppur - adi dravidar palaiya theru	5		53	5		63
Karuppur - kamarajar theru	4		33			37
Karuppur - ambalakaaratheru			51			51
Karuppur - adi dravidar pudhu theru	13		51		1	65
Karuppur - kalamman kovil theru	2		18	5		25
Karuppur - therku theru	7	3	59	1		70
Karuppur - main road	19		51		3	73
Karuppur - vadakku theru			74			74
Grand Total	59	6	457	12	4	538

Table. 37: House type Vs Cooking mode

Count of Cooking	Cooking			Grand Total
	House Type	Firewood	LPG Gas	
Asbestos/other roof	6	5	3	14
Bungalow		2		2
Concrete House	34	150	20	204
Hut	80	40	5	125
No house (road side)	9	2		11
Tiles roof Houses	65	104	13	182
Grand Total	194	303	41	538

Table. 38: House type Vs EB connection

Count of EB	EB		Grand Total
	House Type	NO	
Asbestos/other roof	1	13	14
Bungalow		2	2
Concrete House	5	199	204
Hut	25	100	125
No house (road side)	7	4	11
Tiles roof Houses	9	173	182
Grand Total	47	491	538

Table. 39: Count of Street Vs Drinking water source

Count of House Type	Community					Grand Total
	Housetype	BC	MBC	Others	SC	
Asbestos/other roof	4	8			2	14
Bungalow	1	1				2
Concrete House	124	25	5		50	204
Hut	41	13			71	125
No house (road side)	5	1			5	11
Tiles roof Houses	85	25	7		64	182
Grand Total	260	73	12	192	1	538



Table. 40: Housetype Vs Street

Count of Income	Drinking water Source						Grand Total	
	Street	Asbestos/ other roof	Bun- galow	Concrete House	Hut	No house (road side)		Tiles roof Houses
Karuppur - agra-hara theru		3		46	4	1	26	80
Karuppur - adi dravidar palaiya theru				13	34		16	63
Karuppur - kamarajar theru				11	7	1	18	37
Karuppur - ambalakaara theru		5		14	11	1	20	51
Karuppur - adi dravidar pudhu theru		1		26	14	2	22	65
Karuppur - kali-amman kovil theru				4	10	1	10	25
Karuppur - therku theru			1	29	15	2	23	70
Karuppur - main road		3		24	20		26	73
Karuppur - vadakku theru		2	1	37	10	3	21	74
Grand Total	14	2	204	125	11	182	538	

Table. 41: Count of Solid Waste disposal vs Income

Count of Solid Waste disposal	Solid waste disposal		Grand Total	
	Income	NO		YES
above Rs.15000		2	19	21
Below Rs.7000		124	325	449
between 7000 to Rs.15000		13	55	68
Grand Total		139	399	538

Table. 43: Count of House Ownership Vs Income

Count of House Ownership	House Ownership			Grand Total	
	Income	No house	Own House		Rental House
above Rs.15000			21		21
Below Rs.7000		29	398	22	449
between 7000 to Rs.15000		1	64	3	68
Grand Total		30	483	25	538

Table. 42: Count of Liquid Waste Disposal Vs Income

Count of Liquid Waste Disposal	Liquid waste disposal		Grand Total	
	Income	NO		YES
above Rs.15000		2	19	21
Below Rs.7000		236	213	449
between 7000 to Rs.15000		24	44	68
Grand Total		262	276	538

Table. 44: Count of Cooking method Vs Income

Count of Cooking method	Cooking method			Grand Total	
	Income	Firewood	LPG Gas		LPG Gas, Firewood
above Rs.15000			21		21
Below Rs.7000		185	226	38	449
between 7000 to Rs.15000		9	56	3	68
Grand Total		194	303	41	538

Table. 45: Count of House Type Vs Income

Count of House Ownership	House Ownership			Grand Total
	No house	Own House	Rental House	
Asbestos/other roof		12	2	14
Bungalow	1		1	2
Concrete House	15	146	43	204
Hut		121	4	125
No house (road side)		9	2	11
Tiles roof Houses	5	161	16	182
Grand Total	21	449	68	538

Table. 46: Count of Toilet Facility Vs Income

Count of Toilet Facility	Toilet Facility		Grand Total
	NO	YES	
Income above Rs.15000	2	19	21
Below Rs.7000	196	253	449
between 7000 to Rs.15000	15	53	68
Grand Total	213	325	538

Table. 47: Count of Toilet Facility Vs Street

Count of Income	Drinking water Source						Grand Total
	Asbestos/other roof	Bun-galow	Concrete House	Hut	No house (road side)	Tiles roof Houses	
Karuppur - agrahara theru	9	71	80	4	1	26	80
Karuppur - adi dravidar palaiya theru	45	18	63	34		16	63
Karuppur - kamarajar theru	9	28	37	7	1	18	37
Karuppur - ambalakaara theru	30	21	51	11	1	20	51
Karuppur -adi dravidar pudhu theru	39	26	65	14	2	22	65
Karuppur - kaaliamman kovil theru	15	10	25	10	1	10	25
Karuppur - therku theru	33	37	70	15	2	23	70
Karuppur - main road	19	54	73	20		26	73
Karuppur - vadakku theru	14	60	74	10	3	21	74
Grand Total	213	325	538	125	11	182	538

Table. 48: Count of Toilet Facility Vs BPL families

Count of Toilet Facility	Toilet Facility		Grand Total
	NO	YES	
BPL			
NO	15	59	74
YES	198	266	464
Grand Total	213	325	538

Table. 50: Count of Usage of Iodised salt Vs BPL Families

Count of Usage of Iodised salt	Iodised Salt		Grand Total
	NO	YES	
BPL			
NO	9	65	74
YES	18	446	464
Grand Total	27	511	538

Table. 49: Count of Family under BPL Vs House Ownership

Count of Family under BPL	BPL		Grand Total
	NO	YES	
House Ownership			
No house	2	28	30
Own House	70	413	483
Rental House	2	23	25
Grand Total	74	464	538

Table. 51: Count of MGNREGS card vs Income

COUNTA of MNREGS card	MNREGS card		Grand Total
	NO	YES	
Income			
Above Rs.15000	15	6	21
Below Rs.7000	152	297	449
Between 7000 to Rs.15000	40	28	68
Grand Total	207	331	538

Table. 52: MGNREGS Card Vs Work Allotment

Count of MGNREGS CARD	MGNREGS card		
	NO	YES	Grand Total
Work allotment			
NO	202	102	304
YES	5	229	234
Grand Total	207	331	538

Table. 53: MGNREGS Vs BPL families

Count of MGNREGS CARD	MGNREGS card		
	NO	YES	Grand Total
BPL families			
NO	52	22	74
YES	155	309	464
Grand Total	207	331	538



PRA-Data collection



Household Survey – Karuppur



4.2 GAP ANALYSIS - PRIMARY DATA

SL	Issues to be solved	Solutions / Activities to be Carried out	Units	GAP
1	Huts to be Replaced	New Concrete houses to be constructed	Houses	125
2	Asbestos Roof houses to be Replaced	New Concrete houses to be allotted and constructed	Houses	14
3	Families are staying at Roadside-No proper houses	Families are not having houses	Houses	11
4	Families not having patta to their houses	Patta need to be provided to the families	Houses	111
5	Families are using drinking water from well	Drinking water from Panchayat connection to be provided	Houses	16
6	Families are using firewood for Cooking food	LPG Gas connection is required	Houses	194
7	Families are not having Ration Cards	Ration Cards to be provided	Houses	40
8	Voter ID not received	Voter ID to be provided	Houses	29
9	Community Certificates not issued	Community certificates to be provided	Houses	142
10	No Individual Toilets available	New Toilets to be allotted and constructed	Houses	213
11	Solid waste not managed / cleaned	Composite pit to be provided / Garbage to be collected	Houses	139
12	Liquid waste not managed	Drainages to be connected /or constructed	Houses	262
13	All Eligible Families not having MGNREGS Job cards	MGNREGS JOB Card to be provided	Houses	207
14	Families migrating for Jobs	Arrange JOBS in the Panchayats itself	Houses	12

SL	Issues to be solved	Solutions / Activities to be Carried out	Units	GAP
15	Farmers are not able to cultivate if no water in the rivers	Required support for new Bore wells	Farmers	67
16	Soil testing not done	Soil testing to be arranged	Farmers	76
17	Farmers requesting for organic farming	Training to be arranged for organic farming	Farmers	64
18	No works for physically challenged people	Works to be arranged for Physically challenged	Individuals	11
19	Pensions not received by Physically challenged	Get sanctioned Pensions for Physically Challenged	Individuals	23
20	Govt schemes not availed by Physically Challenged	Govt schemes to be arranged for Physically Challenged	Individuals	27
21	Women not in SHGs	Forming Groups for the women who are not in SHGs	Individuals	531
22	No Job for the Women who are graduates and professional degree	Need Job for the Women who are graduates and Professional degree and diplomas	Individuals	70
23	No Job for the men who are graduates and professional degree	Need Job for the men who are graduates and Professional degree and diplomas	Individuals	43
24	Training needed for the SHG women	Trainings to be provided for the women in SHG for livelihood activities	Individuals	112
25	Kids not admitted in the schools	Admit the kids who have crossed the age of 5 years	Individuals	9
26	Oldage Pensions not provided	Oldage Pensions to be arranged for the eligible persons	Individuals	112
27	Widow Pensions not provided	Pensions to be arranged for the eligible widows	Individuals	29

4.3 GAP ANALYSIS - SECONDARY DATA

SL	Issues to be solved	Solutions / Activities to be Carried out	Units	GAP
1	Follows land to be improved	Follows land to be improved for Cultivation	HA	15.1
2	Non irrigated land to be improved	Irrigation facilities to be created for Non irrigated land	HA	35.2
3	Only Primary school available	Improve the primary school into middle school	School	1
4	Playground is needed for the Anganwadi	Playground to be constructed	Playground	1
5	Compound wall is needed for Anganwadi	Compound wall to be constructed	Compound wall	1
6	Compound wall is needed for Primary school	Compound wall to be constructed	Compound wall	1
7	No PHC in the Panchayat	PHC / Mini clinic to be established	PHC	1
8	There are common diseases identified	Vaccination to be done to all the people	Panchayat	1
9	Toilets need for the families	Construct individual Toilets	Toilets	210
10	LPG gas connection are needed for the families	Sanction LPG connection to the families	LPG	203
11	Solid wastes are not managed for all families	Solid waste collection or Composite pit to be arranged	Houses	322
12	Farmers are not institutionalized	Farmers Groups and FPO to be formed	Farmers	106
13	Livelihood activities are required to all the families	Create livelihood to all the families	Families	468
14	Bank loan is not taken by the people doing livelihood activities	Arrange bank loan to the people who are doing business activities	Entrepreneurs	35
15	Farmers are not able to cultivate if no water in the rivers	Alternate irrigation to be arranged during the drought season	HA	181

SL	Issues to be solved	Solutions / Activities to be Carried out	Units	GAP
16	Only few crops are cultivated in the area	Introducing multiple crops like cash crops in the area	HA	191.4
17	Only minimum number of cattle in the Village	Add cattle to all houses	Houses	488
18	Milk productivity is lesser and to be improved	People owning land to be produce milk. Add cow to all the cultivators	Houses	76
19	20 % Houses are not connected with Main road	Road to be constructed	Houses	110
20	10% Houses are not connected with EB	EB connection to be given to the houses	Houses	55



4.4 ACTION POINTS TO ADDRESS THE IDENTIFIED GAPS

PEOPLE BASED REQUIREMENTS & ACTIVITIES - PRA

SL	Solutions / Activities to be Carried out	Unit	Unit
1	Street level Cement road Rs.3000 per meter of 3500 meter	Meter	3500
2	2 Composit pit to be provided / Garbages to be collected	Nos	2
3	Purchase of Trees Plants for Village level and Tree Plantation & Fruit Trees to all houses	HA	5
4	House level Solar Light fitting (3 to 4 Solar light) Total 8 Streets for 100 selected Houses	Houses	100
5	Village level One School Building (50 years Old Building) Re Construction for 1000 Square	Sqft	1000
6	Computer, Printer, Scanner, Bench, Table, Chair Expenses for school	Set	1
7	Street Level Community Hall for BC / SC Streets	Building	2
8	Furniture expense for the community hall	Set	2
9	Village level One Library Building Construction	Building	1
10	Table Chair, Bench for Furniture for library	Set	1
11	Village Level (Community level) Three Burial ground	Building	3
12	Hand pump for the burial ground	Nos	3
13	Mavadiyan Kovil and Sivan Kovil Compound wall construction	Wall	3
14	Sports Ground alteration and set up Expenses	Construction	1
15	Karuppur Panchayath Board (40 Years Old Building) New Building Construction	Building	1
16	Paddy purchase centre, Building Construction	Building	1

SL	Solutions / Activities to be Carried out	Unit	Unit
17	Death Body Cooler / Freezer set one purchase	Set	1
18	Panchayath Office Equipments of Scanner, Printer, UPS, Inventor	Set	1
19	Village level commoditidty sales centre - Building construction	Building	1
20	One Battery Motor vandy purchase for compost Dust collection	Vehicle	1
21	Ration Shop to be renovated	Building	1
22	New Concrete houses to be constructed	Houses	132
23	Families are not having houses	Houses	26
24	Patta need to be provided to the families	Houses	105
25	Drinking water from Panchayat connection to be provided	Houses	12
26	LPG Gas connection is required	Houses	180
27	Ration Cards to be provided	Houses	38
28	Voter ID to be provided	Houses	27
29	Community certificates to be provided	Houses	129
30	New Toilets to be allotted and constructed	Houses	200
31	Composit pit to be provided / Garbages to be collected	Houses	132
32	Drainages to be connected /or constructed	Meters	400

SL	Solutions / Activities to be Carried out	Unit	Unit
33	MGNREGS JOB Card to be provided	Houses	200
34	Arrange JOBS in the Panchayats itself	Houses	10
35	Required support for new Borewells	Farmers	64
36	Soil testing to be arranged	Farmers	74
37	Training to be arranged for organic farming	Farmers	63
38	Works to be arranged for Physically challenged	Individuals	12
39	Get sanctioned Pensions for Physically Challenged	Individuals	20
40	Govt schemes to be arranged for Physically Challenged	Individuals	24
41	Forming Groups for the women who are not in SHGs	Individuals	466
42	Need Job for the Women who are graduates and Professional degree and diplomas	Individuals	45
43	Need Job for the men who are graduates and Professional degree and diplomas	Individuals	23
44	Trainings to be provided for the women in SHG for livelihood activities	Individuals	102
45	Admit the kids who have crossed the age of 5 years	Individuals	2
46	Pension to be arranged for the eligible persons	Individuals	85
47	Pension to be arranged for the eligible widows	Individuals	26
48	Follows land to be improved for Cultivation	HA	15.1

SL	Solutions / Activities to be Carried out	Unit	Unit
49	Playground to be constructed - School	Playground	1
50	Compound wall to be constructed -School	Compound wall	1
51	Compound wall to be constructed -Anganwadi	Compound wall	1
52	PHC / Mini clinic to be established	PHC	1
53	Vaccination to be done to all the people	Panchayat	1
54	Sanction LPG connection to the families	LPG	203
55	Farmers Groups and FPO to be formed	Farmers	106
57	Introducing multiple crops like cash crops in the area	HA	191.4
58	Road to be constructed	Houses	1550
59	EB connection to be given to the houses	Houses	55
60	Irrigation canal from the River must be renovated in Aambalakara street	Meters	250
61	Construction of Street from Temple to village Entrance in Ambalakara street	Meters	150
62	Irrigation canal must be renovated in Adhidravidar street	Meters	750
63	Street from Main Road to Adhidravidar street must be renovated in Adhidravidar street	Meters	0
64	Common Toilet must be renovated in Adhidravidar street	Building	1
65	Community Hall must be renovated in Adhidravidar street	Building	1

SL	Solutions / Activities to be Carried out	Unit	Unit
66	OHT to be renovated in Adhidravidar street	OHT	1
67	Mini water tanks must be renovated in Adhidravidar street	Mini Tank	2
68	Business Centre Building must be renovated in Adhidravidar street	Building	1
69	Anganwadi Building to be Renovated in mainraod	Building	1
70	VAO ofice must be renovated in mainroad	Building	1
71	Steps in the river bank must be constructed in mainroad	Steps	2
72	Oorani Must be Renovated in mainroad	Oorani	1
73	Mini Tank must be renovated in Agraharam street	Mini Tank	2
74	Koil kulam must be renovated in agraharam street	Tank	1
75	Irrigation canal must be renovated in agraharam street	Meters	400
76	Mini Tank must be renovated in mela street	Mini Tank	1
77	Thirty Thousand liter capacity One Water dank - OHT	OHT	1
78	India Mark II Hand Pumb, Street wise Two Hand Pumb for 8 streets	Nos	16
79	Village Level river bund wall Construction , 120 meter	Meter	120
80	People owning land to be produce milk. Add cow to all the cultivators	Houses	78
81	Create livelihood to all the families	Families	230

SL	Solutions / Activities to be Carried out	Unit	Unit
82	Arrange bank loan to the people who are doing business activities	Entrepreneurs	35
83	Flour Mills	Nos	4
84	Banana Fibre making	Nos	5
85	Banana Powder Making	Nos	3
86	Cottage Industries	Nos	50



4.5 DEVELOPMENT STATUS REPORT (DSR) - KARUPPUR PANCHAYAT

Sl. No	Issues / Problems Identified	Strategies Suggested to overcome the Problems/ Issues	Source of Fund
--------	------------------------------	-------------------------------------------------------	----------------

A. EDUCATION

1	Schools Education to be improved. Class rooms are not in good condition	Construction of new school building	CSIDS/ SAMAGRA SHIKSHA
2	Furniture, computer equipments are not properly available in the school.	Infrastructure like Benches, Desks, Computer, Printer, Tables, Chairs etc	MLA CDS
3	Education and basic needs to the students in the school to be improved	School Toilet Construction / renovation for both boys and Girls	CSIDS/MGNREGS (NEW ONLY)
4	Children from schools to be saved from animals and other social elements	Compound wall construction for School	MLA CDS/MGNREGS
5	Education in the Anganwadi and attendance of kids in the anganwadi to be improved	Anganwadi Centre Building Construction / Renovation	MLA CDS/MGNREGS (NEW ONLY)
6	Kids from anganwadi to be saved from animals and other social elements	Compound wall construction for Anganwadi	Integrated Child Development Scheme (ICDS)
7	Improve sports and games for youths	Form and create multiple sports/ games pitch in the playground at school	Khelo India
8	Education to be improved in the school	Projector for teaching the students smart classes.	SAMAGRA SHIKSHA

Sl. No	Issues / Problems Identified	Strategies Suggested to overcome the Problems/ Issues	Source of Fund
--------	------------------------------	-------------------------------------------------------	----------------

B. PUBLIC HEALTH AND SANITATION

1	Garbage is to be collected on a daily basis from all the houses	Vehicle for Waste Collection	Swachh Bharat Abhiyaan
2	Garbage collected is not stored	Construction of Compost Pits	MGNREGS
3	Garbage is to be stored and reused for agripurposes	Construction of composit pits for the houses	MGNREGS
4	Drainage water from each house is draining on the roadside.	Drainage construction	Fifteenth Finance Commission (FFC)/ MGNREGS
5	Waste water from the houses are draining on the street	Construction of Soak Pits in the Streets	MGNREGS
6	180 Families are still using firewood for cooking their daily food	Households need clean energy (LPG, Bio-Gas)	Pradhan Mantri Ujjwala Yojana
7	48 houses are not having individual Toilets at their houses	Toilet construction	MGNREGS/SBM (G)
8	Pond in the village is not properly maintained	Village Pond bund formation	Corporate social responsibility (CSR) / MGNREGS
9	Construct steps for people to use the river and to ensure safety for the people while using the river	Steps at River bang and formation of link road	Corporate Social Responsibility (Csr) / Mgnregs (Road Formation And Single Layer Wbm Only) / Village Panchayat Gf

Sl. No	Issues / Problems Identified	Strategies Suggested to overcome the Problems/ Issues	Source of Fund
--------	------------------------------	-------------------------------------------------------	----------------

C. WOMEN & CHILD DEVELOPMENT AND SOCIAL DEVELOPMENT

1	Waste water from kitchen can be reused for gardening	Formation of Kitchen Garden in the houses	Mission for integrated development of horticulture
2	Youth from the panchayat needed playground for praying games and sports.	Village Playground Renovation	Khelo India
16	40 Families are not having Ration Cards	Ration Cards to be provided	
17	29 Voter ID not received	Voter ID to be provided	
18	142 Community Certificates not issued	Community certificates to be provided	
19	No works for 11 physically challenged people	Works to be arranged for Physically challenged	
20	Pensions not received by 23 Physically challenged	Get sanctioned Pensions for Physically Challenged	
21	Govt schemes not availed by 27 Physically Challenged	Govt schemes to be arranged for Physically Challenged	
22	Old Age Pensions not provided for 112 persons	Old Age Pensions to be arranged for the eligible persons	
23	Widow Pensions not provided for 29 women	Pensions to be arranged for the eligible widows	

Sl. No	Issues / Problems Identified	Strategies Suggested to overcome the Problems/ Issues	Source of Fund
--------	------------------------------	-------------------------------------------------------	----------------

24	No Job for 70 Women who are graduates and professional degree	Need Job for the Women who are graduates and Professional degree and diplomas	
25	No Job 43men who are graduates and professional degree	Need Job for the men who are graduates and Professional degree and diplomas	

D. INFRASTRUCTURE, BASIC AMENITIES AND MISCELLANEOUS

1	Roads/Streets are in poor condition and it has to be constructed.	Total metal (Thar) Road (km) 1.Main road to South street-300 meters 2. Main road to Agraharam-300 meters 3.Main Road to Ambalakara street -300meters	Fifteenth Finance Commission (FFC)/MLA CDS/SCPAR
2	Roads /Streets are in poor condition and it has to be constructed.	Total concrete Road / Street (km)	Fifteenth Finance Commission (FFC)/MLA CDS/SCPAR/MGNREGS
3	Roads /Streets are in poor condition and it has to be constructed.	Construction of Street from Temple to village Entrance in Ambalakara street	Fifteenth Finance Commission (FFC)/MLA CDS/SCPAR
4	158 familis are not having pacca houses.	No of Pacca Houses	Pradhan Mantri Awas Yojana (PMAY)
5	Street lights are needed to all the streets	Solar Light in 8 Streets with 4 posts per street	Fifteenth Finance Commission (FFC)
6	Electricity connectivity needed to poor houses with less /no EB charges	Establishing Solar Lights to Households	

Sl. No	Issues / Problems Identified	Strategies Suggested to overcome the Problems/ Issues	Source of Fund
7	Library building is required	Library Building Construction and infrastructure	Member of Parliament Local Area Development Scheme (MPLADS)/MLACDS
8	Common service centre to be established	No. of CSCs in the Village (Common Service Centre)	Common service centre scheme - National e-governance plan
9	Community Hall is needed for performing family functions	Community hall	Scheme for development of community halls by TN Govt/ MPLADS/SCPAR/MLA CDS
10	Furniture are needed for Community Halls	Furnitures for the Community Halls	Scheme for development of community halls by TN Govt.
11	Ration shop building is damaged	Ration Shops (Public Distribution System) building renovation	MLA CDS
12	Panchayat office building is damaged	Construction of Panchayat office Building	MGNREGS
13	Panchayat office do have office equipment to perform their activities	Panchayath Office Equipments of Computer, Printer, UPS , Invertor	Village Panchayat GF
14	Compound wall is needed for the temples	Compound wall to Mavadiyan Kovil	Corporate Social Responsibility (CSR)
15	Compound wall is needed for the temples	Compound wall to Sivan Kovil	Corporate Social Responsibility (CSR)
16	Burial ground is not available for 3 streets	Burial Ground for 3 streets	MLA CDS/MGNREGS
17	Drinking water facility needed in the Burial ground	Minewater Tank in the Burial ground	MLA CDS
18	Cart is needed for taking deadbodies to burial ground	Cart to Take the Deadbodies to burrial Ground	Assistance for funeral rites scheme (TN Govt) (SC/ST)

Sl. No	Issues / Problems Identified	Strategies Suggested to overcome the Problems/ Issues	Source of Fund
19	Freezer set is required for keeping dead body	Dead body freezer set	Assistance for funeral rites scheme (TN Govt) (SC/ST)
20	Common Toilet is not in usable condition	Common Toilet to be renovated in Adhidraavidar street	AMMA Adhi Dravidar Habitation Improvement scheme
21	Community Hall is needed for performing family functions	Community Hall to be renovated in Adhidraavidar street	AMMA Adhi Dravidar Habitation Improvement scheme
22	OHT is in damaged condition and there is leakages in the pipes.	OHT to be renovated in Adhidraavidar street	AMMA Adhi Dravidar Habitation Improvement scheme
23	Mini water tanks are damaged	Mini water tanks must be renovated in Adhidraavidar street	AMMA Adhi Dravidar Habitation Improvement scheme
24	Business centre building I damaged and not maintained	Business Centre Building must be renovated in Adhidraavidar street	
25	VAO office is in damaged condition	Renovation work of VAO office	
26	Koil kulam is not maintained	Renovation of Oorani near Main Road	MGNREGS/Village Panchayat GF
27	Koil kulam is not maintained	Renovation of Koil kulam at Agraharam Street	MGNREGS/Village Panchayat GF
28	Drinking water is needed in the streets for common purpose	India Mark II Hand Pumb, Street wise Two Hand Pumb for 8 streets	SWAJAL SCHEME
29	Mini water tanks are damaged	Renovation of Minitanks at Agraharam street	
30	Mini water tanks are damaged	Renovation of Minitank at Mela street	

Sl. No	Issues / Problems Identified	Strategies Suggested to overcome the Problems/ Issues	Source of Fund
--------	------------------------------	-------------------------------------------------------	----------------

E. ECONOMIC DEVELOPMENT- LIVELIHOOD, AGRICULTURE AND ALLIED ACTIVITIES

1	15.1 HA land is not in usable condition	Fallow Land Development	Land development scheme/ MGNREGS
2	64 Farmers are not able to cultivate if no water in the rivers	Borewells/Tubewells	Fifteenth Finance Commission (FFC) /JJM/ MLA CDS/ MP LAD
3	Irrigation canal to be improved	Construction of cannal for irrigation purpose Ambalakara street	MGNREGS/Village Panchayat GF
4	Irrigation canal to be improved	Renovation of Irrigation Canal Adhidraavidar Street	MGNREGS/Village Panchayat GF
5	Irrigation canal to be improved	Renovation of Irrigation Canal Agraharam Street	MGNREGS/Village Panchayat GF
6	Soil testing not done for 74 farmers	Soil testing to be arranged	
7	Fruit trees to be cultivated	Mango	National Horticulture Mission (NHM)/MGNREGS
8	Fruit trees to be cultivated	Coconut	National Horticulture Mission (NHM)/MGNREGS
9	Fruit trees to be cultivated	Other Fruit crops	National Horticulture Mission (NHM)/MGNREGS
10	Introduce Machineries in Farming activities	Tractors with trailer	Sub Mission on Agricultural Mechanization (SMAM)

Sl. No	Issues / Problems Identified	Strategies Suggested to overcome the Problems/ Issues	Source of Fund
--------	------------------------------	-------------------------------------------------------	----------------

11	Introduce Machineries in Farming activities	Power tillers	Sub Mission on Agricultural Mechanization (SMAM)
12	Introduce Machineries in Farming activities	Rotovator	Sub Mission on Agricultural Mechanization (SMAM)
13	Introduce Machineries in Farming activities	Motor sprayer	Sub Mission on Agricultural Mechanization (SMAM)
14	Introduce Machineries in Farming activities	Purchase Kubota	Sub Mission on Agricultural Mechanization (SMAM)
15	Introduce Machineries in Farming activities	Farming with Cows (1+1)	Dairy Entrepreneurship Development Scheme(DEDS)
16	Introduce livelihood activities	Farming with cows expansion for existing	Dairy Entrepreneurship Development Scheme(DEDS)
17	Introduce livelihood activities	Farming with Buffaloes (1+1)	Dairy Entrepreneurship Development Scheme(DEDS)
18	Introduce livelihood activities	Commercial Diary (5+5)	Dairy Entrepreneurship Development Scheme(DEDS)
19	Introduce livelihood activities	Fodder Cultivation	Dairy Entrepreneurship Development Scheme(DEDS)/MGNREGS
20	Introduce livelihood activities	Broilers (1000 birds)	Pradhan Mantri MUDRA Yojana (PMMY)
21	Introduce livelihood activities	Native Chicken farms	Pradhan Mantri MUDRA Yojana (PMMY)
22	Introduce livelihood activities	Poultry Hatchery	Pradhan Mantri MUDRA Yojana (PMMY)

Sl. No	Issues / Problems Identified	Strategies Suggested to overcome the Problems/ Issues	Source of Fund
23	Introduce livelihood activities	Sheep rearing (10+1)	Pradhan Mantri MUDRA Yojana (PMMY)
24	Introduce livelihood activities	Goat rearing	Pradhan Mantri MUDRA Yojana (PMMY)
25	Introduce livelihood activities	Fish Culture	Pradhan Mantri MUDRA Yojana (PMMY)/ PM Matsya Sampada Yojana,
26	Initiate business activities	Rice Mills - Modernisation	Sub Mission on Agricultural Mechanization (SMAM)
27	Initiate business activities	Banana Fibre production unit	Sub Mission on Agricultural Mechanization (SMAM)
28	Initiate business activities	Pulses Processing unit	Sub Mission on Agricultural Mechanization (SMAM)
29	Initiate business activities	Oil Extraction Unit	Sub Mission on Agricultural Mechanization (SMAM)
30	Initiate business activities	Coir industries	COIR BOARD
31	Initiate business activities	Cottage Industries	MAHILA UDAYAM NIDHI (MUN)
32	Initiate business activities	Flour Mills	Sub Mission on Agricultural Mechanization (SMAM)
33	Initiate business activities	Banana Chips and snack items	Sub Mission on Agricultural Mechanization (SMAM)
34	Initiate business activities	Banana Powder processing unit	Sub Mission on Agricultural Mechanization (SMAM)

Sl. No	Issues / Problems Identified	Strategies Suggested to overcome the Problems/ Issues	Source of Fund
35	Initiate business activities	Masala Powder production unit	Sub Mission on Agricultural Mechanization (SMAM)
36	Need market yards to procure and sell the agri produces	Market yards-Paddy purchase centre	National Horticulture Mission (NHM)
37	Need sales units to procure and sell the agri produces	Sales units for pulses	National Horticulture Mission (NHM)
38	Initiating organic farming	Vermi Composting (150 TPA)	Organic Farming Scheme in Department of Horticulture



CHAPTER - 5



COMPOSITE WATER RESOURCE MANAGEMENT PLAN

A. BASIC INFORMATION

1. SUMMARY OF VILLAGE AREA

1	Name of Village	Karuppur		
2	Name of Gram Panchayat	Karuppur		
3	Block, District & State	Thurvaiyaru, Thanjavur, Tamilnadu		
4	Geographical area of GP	297 Ha		
5	Latitude* (From To)	10° 85' 44.84"	To	10° 86' 5337"
6	Longitude* (From To)	79° 01' 14403"	To	79° 02' 1355"
7	Numbers of Habitations in the village	1		
8	Name of catchment** (as per river basin)			
9	Agro-climatic Region*** (Planning Commission)	Deltaic region of Cauvery River		
10	Agro-climatic Zone*** (NARP)	North Eastern zone		
11	Agro Ecological Sub-Region*** (ICAR)	East Coast Plains		
12	Annual Average Soil Moisture Content upto 15cm depth (in%) (Souce: WRIS/Water Data Online)	33%		
13	Annual Evapo-Transpiration (Souce: WRIS/Water Data Online)	734 mm		

2. RAINFALL

SL	Rainfall	Normal Rainfall (mm)	Normal Rainy days (No.)	Normal Onset (Specify week and month)	Normal Cessation (Specify week and month)	Key Observations
1	SW monsoon (June-Sept)	288	89	First week of June	Fourth week of September	88 % of the annual rainfall is received during N-E monsoon season with 84 rainy days in three months; The onset of the rain was in the first week of October and cessation is at fourth week of December. Of total rainy days are during 42% fall in N-E Monsoon season only, 6% in Summer, 52% during S-W monsoon
2	NE Monsoon (Oct-Dec)	663	72	First week of October	Fourth week of December	
3	Winter (Jan-Mar)	29	0	First week of January	Fourth week of March	
4	Summer (Apr-May)	65	11	First week of April	Fourth week of May	
5	Annual	757	171	First week of June	Fourth week of May	

3. SOIL PROFILE (SOURCE: AGRICULTURE CONTINGENCY PLAN FOR DISTRICT

SL	Type of Soil	Presence	Key Observations
1	FINE	197	66.33% soils are fine and 31.99% are in fine loamy in texture, it has low water permeability and water infiltration rate
2	FINE LOAMY	95	
3	None	5	
4			
5			
TOTAL		297	

4. SOIL MOISTURE (%)

SL	Month	Volumetric Soil Moisture (%)	Key Observations
1	Oct-19	44.9	Soil moisture is lowest during Jan to Apr and Oct (<29%) and highest during October and November (more than 37%)
2	Nov-19	45.1	
3	Jan-20	21.1	
4	Feb-20	19.1	
5	Mar-20	18.3	
6	Apr-20	28.8	
7	May-20	31.4	
8	Jul-20	41.8	
9	Aug-20	31.5	
10	Sep-20	43.8	
11	Oct-20	27.0	
12	Nov-20	37.4	
Average		33	



5. WATER QUALITY PROFILE (SOURCE: EJALSHAKTI.GOV.IN)

Chemical Contaminants (Nos. of Sources with Single Chemical Contaminants)

Iron	Fluoride	Salinity	Nitrate	Arsenic	Key Observations
0	0	0	0	0	No chemical contamination

Bacterial and Other Contaminants (Nos. of Sources with Bacteriological Contaminants)

Faecal Coliform	TDS	Hardness	Chloride	Sulphates	Key Observations
0	402mg/l	0	58mg/l	42mg/l	Bacterial contamination is found

B. WATER HARVESTING AND CONSERVATION

1. INFORMATION OF LAND USE (HA.) (SOURCE: CENSUS 2011)

SL	Classification	Area in Ha	Key Observations
1	Forest Area	0.00	0% forest area
2	Area under Non-Agricultural Uses	63.80	21.47% of non-agricultural uses
3	Barren & Un-cultivable Land Area	0.00	0% barren land
4	Permanent Pastures and Other Grazing Land Area	0.00	0% grazing land
5	Land Under Miscellaneous Tree Crops etc. Area	2.00	0.67% Miscellaneous land
6	Culturable Waste Land Area	0.00	0% culturable waste land
7	Fallows Land other than Current Fallows Area	6.90	2.32% fallows land
8	Current Fallows Area	8.20	2.76% of current fallow land
9	Total Unirrigated Land Area	35.20	11.85% of unirrigated land
10	Area Irrigated by Source	181.00	60.92% of irrigated by source area
TOTAL		297.1	

2. LAND USE DETAIL OF MICRO WATER SHEDS (SOURCE: WATERSHED ATLAS)

S. N	Macro W/s Name	Macro No.	Area (Ha.)	Micro W/s No.	Area (Ha)	Key Observations
1	Karuppur 1	4B1A	812	3h08c	812	Two micro watershed boundaries passes through this village one watershed has 46.99% and other watershed occupies 53.01% of the total watershed area.
2	Karuppur 2	4B1A	916	3g07a	916	
3						
4	TOTAL				1728	

3. WATER RESOURCES (RUNOFF)

Rainfall: 1072 mm				
TYPES OF RUN-OFF	Area (Hect.)	% of Runoff	run-off (Cum)	run-off (Ha.M)
GOOD CATCHMENT AREA	63.8	37.5	3750	23.9
AVERAGE CATCHMENT AREA	2	28.1	2810	0.6
BAD CATCHMENT AREA	231.3	18.7	1870	43.3
TOTAL	297.1			67.7

4. CANAL NETWORK (SOURCE: GP/IRRIGATION DEPARTMENT)

S. N.	Type	Length in Village (m)	Type of Use	Key Issues
1	Main Canal	1500	-	under 1,2,3 in this section works will be identified with PWD, 2300m length field channels are in the village. Field channels if are de-silted will be useful during good monsoon
2	Minor	800	-	
3	Distributaries	0	-	
4	Water Courses (Field Channels)	0	-	
TOTAL		2300		

5. EXISTING WATER HARVESTING STRUCTURES

S. N.	Name of Structure	No.	Area in Ha	Existing Structures		
				Storage Capacity (Ha.M)	Type of Uses	Key Issues
1	Pond (Talab/Naadi)	2	1.2	0	irriga-tion/ domes-tic	desiltation and strengthening of bunds; reduce the silting through inlet silt traps and sluice and surplus weir repairs:
2	Oorani	0	0	0	-	-
3	MPT	0	0	0	-	-
4	Anicut	0	0	0	-	-
5	Checkdam	0	0	0	-	-
6	Gabion	0	0	0	-	-
7	Gully Plug	0	0	0	-	-
8	Farm Pond	0	0	0	-	-
9	RTRWHS	0	0	0	-	-
10	Tanka	0	0	0	-	-
11	Other (please specify name)	0	0	0	-	-
TOTAL		2.00	1.20	0.00		

C. WATER REQUIREMENT

1. STATUS OF IRRIGATION FACILITIES-SURFACE WATER (SOURCE: CENSUS 2011)

SL	Type	Area Irrigated (Ha)	Available (Months)	Key Issues
1	Canals Area (in Hectares)	181	NA	83.11% of the water requirement for irrigation is through surface water; hence surface water harvesting has to be given priority and 16.89% of the water requirement for irrigation through groundwater.
2	Wells/Tube Wells Area (in Hectares)	36.78	NA	
3	Tanks/Lakes Area (in Hectares)	0	NA	
4	Waterfall Area (in Hectares)	0	NA	
5	Other Source (specify) Area (in Hectares)	0	NA	
Total		217.78		

2. DETAILS OF DOMESTIC GREY WATER DRAINS

S. N.	Details of existing Drain	Total Length of drain in village (m)	Termination point (water body / Natural Drainage / Open space)	Key Issues
1	Main Street	200	Open Space	200 m length of the grey water drains from main street
2	-	0	-	
3	-	0	-	
4	-	0	-	
5	-	0	-	
6	-	0	-	
Total		200		

3. AGRICULTURE AND WATER RESOURCES

SI No.	Crop	Irrigated Area (HA)	Rainfed area (HA)	WR (m) - irrigated	WR (m) - Rainfed)	Volume in HaM (Irrigated)	volume in HaM (Rainfed)	Total volume in HaM
1	Paddy	153.25	0	1.5	1	229.875	0	229.875
2	Jowar	0.1	0	0.55	0.5	0.055	0	0.055
3	Bajra	0	0	0.4	0.35	0	0	0
4	Maize	0	0	0.6	0.55	0	0	0
5	Ragi	0	0	0.45	0.4	0	0	0
6	Wheat	0	0	0.55	0.45	0	0	0
7	Minor Millets	0	0	0.35	0.3	0	0	0
8	Bengal gram	0	0	0.45	0.4	0	0	0
9	Red gram	0.91	0	0.7	0.65	0.637	0	0.637
11	Groundnut	0	0	0.6	0.5	0	0	0
12	Castor	0	0	0.7	0.65	0	0	0
13	Sunflower	0	0	0.6	0.5	0	0	0
14	Soybean	0	0	0.55	0.45	0	0	0
15	Sesamum	0	0	0.45	0.35	0	0	0
16	Mustard	2.03	0	0.45	0.35	0.9135	0	0.9135
17	Safflower	0	0	0.45	0.35	0	0	0
18	Linseed	0	0	0.5	0.4	0	0	0
19	Niger	0	0	0.4	0.3	0	0	0
20	Sugar cane	0	0	2	1.7	0	0	0
21	Cotton	0	0	0.85	0.75	0	0	0

SI No.	Crop	Irrigated Area (HA)	Rainfed area (HA)	WR (m) - irrigated	WR (m) - Rainfed)	Volume in HaM (Irrigated)	volume in HaM (Rainfed)	Total volume in HaM
22	Tobacco	0	0	0.5	0.45	0	0	0
23	Mulberry	0	0	1.2	0.8	0	0	0
24	Mango	0.17	0	0.6	0.6	0.102	0	0.102
25	Banana	9.74	0	2.2	2.2	21.428	0	21.428
26	Lemon	0	0	0.9	0.9	0	0	0
27	Guava	0.02	0	0.6	0.6	0.012	0	0.012
28	Sapota	0	0	0.5	0.5	0	0	0
29	Pomegranate	0	0	0.6	0.9	0	0	0
30	Papaya	0	0	0.9	0.6	0	0	0
31	Grapes	0	0	0.9	0.9	0	0	0
32	Other fruits	0.09	0	0.6	0.6	0.054	0	0.054
33	Potato	0	0	0.6	0.5	0	0	0
34	Tomato	0	0	0.7	0.7	0	0	0
35	Brinjal	0.48	0	0.7	0.7	0.336	0	0.336
36	Beans	0	0	0.5	0.5	0	0	0
37	Onion	5.3	0	0.6	0.5	3.18	0	3.18
38	Green chillies	0	0	0.6	0.6	0	0	0
39	Cole crops	0	0	0.6	0.6	0	0	0
40	Ladies finger	0	0	0.5	0.5	0	0	0
41	Radish	0	0	0.3	0.3	0	0	0

SI No.	Crop	Irrigated Area (HA)	Rainfed area (HA)	WR (m) - irrigated	WR (m) - Rainfed)	Volume in HaM (Irrigated)	volume in HaM (Rainfed)	Total volume in HaM
42	Carrot	0	0	0.4	0.4	0	0	0
43	Water melon	0	0	0.3	0.3	0	0	0
44	Total leafy vegetables	0	0	0.3	0.3	0	0	0
45	Total gaurds	0	0	0.4	0.4	0	0	0
46	Other vegetables	2	0	0.45	0.45	0.9	0	0.9
47	Pepper	0	0	1	1	0	0	0
48	Cardamom	0	0	1	1	0	0	0
49	Tamarind	0	0	0.6	0.6	0	0	0
50	Dry Ginger	0	0	0.9	0.9	0	0	0
51	Turmeric	0	0	0.9	0.9	0	0	0
52	Garlic	0	0	0.6	0.6	0	0	0
53	Dry chilli	0	0	0.5	0.65	0	0	0
54	Coriander	0	0	0.6	0.6	0	0	0
55	Other spices	0	0	0.7	0.7	0	0	0
56	Coconut	16.94	0	0.5	0.5	8.47	0	8.47
57	Areca nut	0	0	0.7	0.7	0	0	0
58	Coffee	0	0	1	1	0	0	0
59	Oil palm	0	0	0.5	0.7	0	0	0
60	Cashew	0	0	0.5	0.5	0	0	0

SI No.	Crop	Irrigated Area (HA)	Rainfed area (HA)	WR (m) - irrigated	WR (m) - Rainfed)	Volume in HaM (Irrigated)	volume in HaM (Rainfed)	Total volume in HaM
61	Other plantation crops (palmyrah)	1.52	0	0.5	0.5	0.76	0	0.76
62	Total flower crops	0	0	0.7	0.7	0	0	0
63	Medicinal plants	8.89	0	0.7	0.7	6.223	0	6.223
64	Aromatic crops	0	0	0.7	0.7	0	0	0
65	Forest	0	0	0.45	0.45	0	0	0
Total		201.44	0			272.9455	0	272.9455

4. ASSESSMENT OF GREY WATER GENERATION

SL	Waste water generation Source	Per day/unit waste water generation in L	Daily volume of Grey water in L	Annual Grey water in CuM	Key Observations
1	Bathing	15	30000	10950.00	3.65Ha M of grey water is generated in the GP, need community soak pits and individual soak pits are essential to safely dispose and backyard gardens with nutritious trees to reuse the water
2	Washing	10	20000	7300.00	
3	Toilet	10	20000	7300.00	
4	Cleaning	5	10000	3650.00	
5	Cooking and cleaning Utensils	5	10000	3650.00	
6	Others	5	10000	3650.00	
Total		50	100000	36500.00	
Annual Grey water generated in HaM				3.65	

5. LIVESTOCK AND WATER RESOURCES (SOURCE: DEPT OF ANIMAL HUSBANDRY)

SL	Type of Animal	Numbers	Water Req. (HaM)
1	Cattle (Indigenous)	100	0.37
2	Cattle (Cross breed)	0	0.00
3	Buffaloes	4	0.02
4	Sheep	0	0.00
5	Goat	213	0.08
6	Horses and Camels	0	0.00
7	Pigs	0	0.00
8	Poultry	83	0.00
9	Dogs	0	0.00
10	Rabbits	0	0.00
TOTAL		400	0.47



D. WATER DEMAND AND WATER BUDGETING

1. WATER DEMAND ESTIMATION (PRIMARY INFORMATION)

SL	Water Users	Total Annual Requirement (HaM)	Requirement met by Gr. Water	Requirement met by S. Water	Key Observations
1	Human	5.48	0.00	4.50	82.98 % dependency on all water requirement in the GP is on surface water and 16.66 % of the water requirement depends on ground source
2	Animals	0.47	0.37	0.08	
3	Agriculture	272.95	46.10	226.85	
4	Industry	0.00	0.00	0.00	
5	Other (specify)	0.00	0.00	0.00	
Total		278.89	46.46	231.43	

2. VILLAGE WISE WATER BUDGETING (HA. M)

SL	Water Users	Total Annual Requirement (HaM)	Key Observations
1	Water for Human	5.48	GP is water deficient by 277.9 HaM and available runoff for storage is 67.7 HaM, the village has to harvest the additional runoff of 1.2Ha m. Agriculture is the main consumer of water- specifically for paddy cultivation both in rainfed and wetlands, need to improve the water use efficiency by suitable technologies
2	Water for Agriculture	272.9	
3	Water for Animal	0.47	
4	Water for Industry	0.00	
5	Water for Other Purposes	0.00	
6	Village wise water required (1 to 5)	278.9	
7	Available run-off from rain water	67.7	
8	Harvested Runoff from Water Harvesting Activities	0.0	
9	Potential Harvesting from proposed Interventions	1.2	
10	Total Water harvested	1.2	
11	Water deficiency/Surplus (10-6)	-277.7	

E. CONSOLIDATED PROPOSED ACTIVITIES FOR WATER SECURITY

SL No	Activity	Numbers	Area In Ha
Treatment measures of upper slopes			
1	Afforestation	640	0.80
2	Continuous contour trenches (CCT)	0	0
3	Water point	0	0
4	Gabion	0	0
5	Contour Continuous Bunds (CCB)	160	0.80
6	Drainage Line Treatment (DLT)	519	2075
7	Gully Plugs	0	0
Treatment measures of middle slopes			
8	Loose Stone Check Dam (LSCD)	0	0
9	Mini Percolation Tank (MPT)	0	0
10	Staggered Contour Trenches (SgCT)	0	0
11	Water Absorption Trench (WAT)	0	0
12	Water Harvesting Structure (WHS)	0	0
13	Silvi-pasture Development	0	0
14	Linear Plantation	0	0
15	Avenue plantation	1011	4042
16	Block Plantation	1360	1.70
17	Fencing	1	2.50
18	Grass seeding	0	0

SL No	Activity	Numbers	Area In Ha
	Treatment measures of gentle slopes		
19	Deepening of water bodies	3	0.79
20	Desiltation of water bodies	3	0.79
21	Water body Bund strengthening	3	0.395
22	Inlet development with silt trap of Water bodies	3	0.79
23	Surplus/waste weir	0	0
24	Sub surface barriers	0	0
25	Artificial recharge structure	0	0
	Treatment measures for canal network		
26	Repairing outlets, gates & regulators of Canal	0	0
27	Minor repair of cracks in canals	0	0
28	Canal Bed levelling	1	2300
29	Canal Bund Plantation	575	2300
30	Irrigation channels	0	0
31	Canal side plantation	0	0
	Treatment measures for farm lands		
32	Composting	2	20.89
33	Farm Bunding	8	20.89
34	Micro Irrigation	7	16.35
35	Construction of farm ponds	1	20.89
36	Construction/renovation open well	0	0
37	Nursery development	0	0
38	Silt application	1	2.27

SL No	Activity	Numbers	Area In Ha
39	Mulching (Community)	16	3272.60
40	Mulching (Individual)	1254	3134
41	Land development	1	2.27
42	Field terracing	0	0
	Drinking water measures		
43	Rooftop Rainwater Harvesting	2	25000
44	Drinking Water Scheme Panghat	0	0
	Grey water management		
45	Drain for Regulating Domestic waste water flow	0	0
46	Wastewater drains	0	0
47	soak pits (Community)	5	529
48	Soak pits (Individual)	53	529
	Livelihoods /NRM activites		
49	Kitchen - Nutri Garden 5 plants per HH	2645	529
50	Cattle Shelters	3	25
51	Goat Sheep Shelters	2	21
52	Fodder development for cattle	3	25
53	Azolla units	3	25
54	Cattle Trough	3	25
55	Poultry shed	0	4
56	Dry land Horticulture/Agro-forestry	4	10
57	Vermi compost	3	25
58	Nutri Garden	1	529

CHAPTER - 6



LOCALISATION OF SUSTAINABLE DEVELOPMENT GOALS (SDGS)

PANCHAYAT DEVELOPMENT GOALS

GOAL 1. END POVERTY IN ALL ITS FORMS EVERYWHERE

- 1.1 Eradicate extreme poverty for all people everywhere
- 1.2 Reduce at least by half the proportion of men, women and children of all ages living in poverty in all its dimensions according to national definitions
- 1.3 Implement appropriate social protection systems and measures for all
- 1.4 Ensure that all men and women, in particular the poor and the vulnerable, have equal rights to economic resources, as well as access to basic services, ownership and control over land and other forms of property, inheritance, natural resources, appropriate new technology and financial services, including microfinance
- 1.5 Build the resilience of the poor and those in vulnerable situations and reduce their exposure and vulnerability to climate-related extreme events and other economic, social and environmental shocks and disasters

GOAL 2. END HUNGER, ACHIEVE FOOD SECURITY AND IMPROVED NUTRITION AND PROMOTE SUSTAINABLE AGRICULTURE

- 2.1 End hunger and ensure access by all people, in particular the poor and people in vulnerable situations, including infants, to safe, nutritious and sufficient food all year round
- 2.2 Double the agricultural productivity and incomes of small-scale food producers, in particular women, indigenous peoples, family farmers, pastoralists and fishers, including through secure and equal access to land, other productive resources and inputs, knowledge, financial services, markets and opportunities for value addition and non-farm employment
- 2.3 Ensure sustainable food production systems and implement resilient agricultural practices that increase productivity and production, that help maintain ecosystems, that strengthen capacity for adaptation to climate change, extreme weather, drought, flooding and other disasters and that progressively improve land and soil quality

GOAL 3. ENSURE HEALTHY LIVES AND PROMOTE WELL-BEING FOR ALL AT ALL AGES

- 3.1 End preventable deaths of newborns and children under 5 years of age
- 3.2 End the epidemics of AIDS, tuberculosis, malaria and neglected tropical diseases and combat hepatitis, water-borne diseases and other communicable diseases
- 3.3 Strengthen the prevention and treatment of substance abuse, including narcotic drug abuse and harmful use of alcohol

- 3.4 Achieve universal health coverage, including financial risk protection, access to quality essential health-care services and access to safe, effective, quality and affordable essential medicines and vaccines for all

GOAL 4. ENSURE INCLUSIVE AND EQUITABLE QUALITY EDUCATION AND PROMOTE LIFELONG LEARNING OPPORTUNITIES FOR ALL

- 4.1 Ensure equal access for all women and men to affordable and quality technical, vocational and tertiary education, including university
- 4.2 Substantially increase the number of youth and adults who have relevant skills, including technical and vocational skills, for employment, decent jobs and entrepreneurship
- 4.3 Eliminate gender disparities in education and ensure equal access to all levels of education and vocational training for the vulnerable, including persons with disabilities, indigenous peoples and children in vulnerable situations
- 4.4 Ensure that all youth and a substantial proportion of adults, both men and women, achieve literacy and numeracy
- 4.5 Ensure that all learners acquire the knowledge and skills needed to promote sustainable development, including, among others, through education for sustainable development and sustainable lifestyles, human rights, gender equality, promotion of a culture of peace and non-violence, global citizenship and appreciation of cultural diversity and of culture's contribution to sustainable development

GOAL 5. ACHIEVE GENDER EQUALITY AND EMPOWER ALL WOMEN AND GIRLS

- 5.1 End all forms of discrimination against all women and girls everywhere
- 5.2 Eliminate all forms of violence against all women and girls in the public and private spheres, including trafficking and sexual and other types of exploitation
- 5.3 Eliminate all harmful practices, such as child, early and forced marriage
- 5.4 Ensure women's full and effective participation and equal opportunities for leadership at all levels of decision-making in political, economic and public life
- 5.5 Undertake reforms to give women equal rights to economic resources, as well as access to ownership and control over land and other forms of property, financial services, inheritance and natural resources, in accordance with national laws
- 5.6 Enhance the use of enabling technology, in particular information and communications technology, to promote the empowerment of women

GOAL 6. ENSURE AVAILABILITY AND SUSTAINABLE MANAGEMENT OF WATER AND SANITATION FOR ALL

- 6.1 Achieve universal and equitable access to safe and affordable drinking water for all
- 6.2 Achieve access to adequate and equitable sanitation and hygiene for all and end open defecation, paying special attention to the needs of women and girls and those in vulnerable situations

- 6.3 Improve water quality by reducing pollution, eliminating dumping and minimizing release of hazardous chemicals and materials, halving the proportion of untreated wastewater and substantially increasing recycling and safe reuse globally
- 6.4 Substantially increase water-use efficiency across all sectors and ensure sustainable withdrawals and supply of freshwater to address water scarcity and substantially reduce the number of people suffering from water scarcity
- 6.5 Implement integrated water resources management at all levels, including through transboundary cooperation as appropriate
- 6.6 Protect and restore water-related ecosystems, including mountains, forests, wetlands, rivers, aquifers and lakes
- 6.7 Support and strengthen the participation of local communities in improving water and sanitation management

GOAL 7. ENSURE ACCESS TO AFFORDABLE, RELIABLE, SUSTAINABLE AND MODERN ENERGY FOR ALL

- 7.1 Ensure universal access to affordable, reliable and modern energy services

GOAL 8. PROMOTE SUSTAINED, INCLUSIVE AND SUSTAINABLE ECONOMIC GROWTH, FULL AND PRODUCTIVE EMPLOYMENT AND DECENT WORK FOR ALL

- 8.1 Achieve higher levels of economic productivity through diversification, technological upgrading and innovation, including through a focus on high-value added and labour-intensive sectors
- 8.2 Promote development-oriented productive activities, decent job creation, entrepreneurship, creativity and innovation, and encourage the formalization and growth of micro-, small- and medium-sized enterprises, including through access to financial services
- 8.3 Achieve full and productive employment and decent work for all women and men, including for young people and persons with disabilities, and equal pay for work of equal value
- 8.4 Substantially reduce the proportion of youth not in employment, education or training
- 8.5 Take immediate and effective measures to eradicate forced labour, end modern slavery and human trafficking and secure the prohibition and elimination of the worst forms of child labour, including recruitment and use of child soldiers, and end child labour in all its forms
- 8.6 Protect labour rights and promote safe and secure working environments for all workers, including migrant workers, in particular women migrants, and those in precarious employment
- 8.7 Devise and implement sustainable tourism that creates jobs and promotes local culture and products

- 8.8 Strengthen the capacity of domestic financial institutions to encourage and expand access to banking, insurance and financial services for all

GOAL 9. BUILD RESILIENT INFRASTRUCTURE, PROMOTE INCLUSIVE AND SUSTAINABLE INDUSTRIALIZATION AND FOSTER INNOVATION

- 9.1 Develop quality, reliable, sustainable and resilient infrastructure at the Panchayat to support economic development and human well-being, with a focus on affordable and equitable access for all
- 9.2 Promote inclusive and sustainable industrialization in Agriculture and Tourism industry
- 9.3 Increase the access of small-scale industrial and other enterprises to financial services, including affordable credit, and their integration into value chains and markets
- 9.4 Significantly increase access to information and communications technology and strive to provide universal and affordable access to the Internet

GOAL 10. REDUCE INEQUALITY

- 10.1 Progressively achieve and sustain income growth of the vulnerable population
- 10.2 Empower and promote the social, economic and political inclusion of all, irrespective of age, sex, disability, race, ethnicity, origin, religion or economic or other status

GOAL 11. MAKE PANCHAYATS AND HUMAN SETTLEMENTS INCLUSIVE, SAFE, RESILIENT AND SUSTAINABLE

- 11.1 Ensure access for all to adequate, safe and affordable housing and basic services
- 11.2 Provide access to safe, affordable, accessible and sustainable transport systems for all, improving road safety, notably by expanding public transport, with special attention to the needs of those in vulnerable situations, women, children, persons with disabilities and older persons
- 11.3 Provide universal access to safe, inclusive and accessible, green and public spaces, in particular for women and children, older persons and persons with disabilities

GOAL 12. ENSURE SUSTAINABLE CONSUMPTION AND PRODUCTION PATTERNS

- 12.1 Achieve the sustainable management and efficient use of natural resources
- 12.2 Achieve the environmentally sound management of chemicals and all wastes throughout their life cycle and significantly reduce their release to air, water and soil in order to minimize their adverse impacts on human health and the environment

- 12.3 Substantially reduce waste generation through prevention, reduction, recycling and reuse
- 12.4 Ensure that people everywhere have the relevant information and awareness for sustainable development and lifestyles in harmony with nature
- 12.5 Develop and implement tools to monitor sustainable development impacts for sustainable tourism that creates jobs and promotes local culture and products

GOAL 13. TAKE URGENT ACTION TO COMBAT CLIMATE CHANGE AND ITS IMPACTS

- 13.1 Strengthen resilience and adaptive capacity to climate-related hazards and natural disasters
- 13.2 Improve education, awareness-raising and human and institutional capacity on climate change mitigation, adaptation, impact reduction and early warning

GOAL 14. CONSERVE AND SUSTAINABLY USE THE RIVERS AND WATER RESOURCES FOR SUSTAINABLE DEVELOPMENT

- 14.1 Prevent and significantly reduce river pollution of all kinds, in particular from land-based activities, including putting debris and nutrient pollution
- 14.2 Sustainably manage and protect river and water ecosystems to avoid significant adverse impacts, including by strengthening their resilience, and take action for their restoration in order to achieve healthy and productive water resources.

GOAL 15. PROTECT, RESTORE AND PROMOTE SUSTAINABLE USE OF TERRESTRIAL ECOSYSTEMS, SUSTAINABLY MANAGE FORESTS, COMBAT DESERTIFICATION, AND HALT AND REVERSE LAND DEGRADATION AND HALT BIODIVERSITY LOSS

- 15.1 Ensure the conservation, restoration and sustainable use of terrestrial and inland freshwater ecosystems and their services, in particular forests, wetlands, mountains and drylands
- 15.2 Promote the implementation of sustainable management of all types of forests, halt deforestation, restore degraded forests and substantially increase afforestation and reforestation
- 15.3 Combat desertification, restore degraded land and soil, including land affected by desertification, drought and floods, and strive to achieve a land degradation-neutral world

- 15.4 Take urgent and significant action to reduce the degradation of natural habitats, halt the loss of biodiversity and protect and prevent the extinction of threatened species
- 15.5 Integrate ecosystem and biodiversity values into local planning, development processes, poverty reduction strategies and accounts
- 15.6 Mobilize and significantly increase financial resources from all sources to conserve and sustainably use biodiversity and ecosystems

GOAL 16. PROMOTE PEACEFUL AND INCLUSIVE SOCIETIES FOR SUSTAINABLE DEVELOPMENT, PROVIDE ACCESS TO JUSTICE FOR ALL AND BUILD EFFECTIVE, ACCOUNTABLE AND INCLUSIVE INSTITUTIONS AT ALL LEVELS

- 16.1 Promote the rule of law at the national and international levels and ensure equal access to justice for all
- 16.2 Substantially reduce corruption and bribery in all their forms
- 16.3 Develop effective, accountable and transparent institutions at all levels
- 16.4 Ensure responsive, inclusive, participatory and representative decision-making at all levels

GOAL 17. STRENGTHEN THE MEANS OF IMPLEMENTATION AND REVITALIZE THE PARTNERSHIP FOR SUSTAINABLE DEVELOPMENT

Multi-stakeholder partnerships

Enhance the Global Partnership for Sustainable Development, complemented by multi-stakeholder partnerships that mobilize and share knowledge, expertise, technology and financial resources, to support the achievement of the Sustainable Development Goals in all countries, in particular developing countries

Encourage and promote effective public, public-private and civil society partnerships, building on the experience and resourcing strategies of partnerships

Data, monitoring and accountability

Enhance capacity to increase significantly the availability of high-quality, timely and reliable data disaggregated by income, gender, age, race, ethnicity, migratory status, disability, geographic location and other characteristics relevant in national contexts

GOALS SET FOR GP INCLUDING LOCALIZATION OF SDGS

LOCALISATION OF SUSTAINABLE DEVELOPMENT GOALS (SDGS)

SL No	SDG/ PANCHAYAT GOALS	ACTIVITIES TO BE CARRIED OUT	VOLUME OF ACTIVITY
1	SDG-1 - NO POVERTY	FARM MECHANISATION	
	Goal 1. End poverty in all its forms everywhere	Tractors with trailer	1 Nos
	SDG-2 - ZERO HUNGER	Power tillers	1 Nos
	Goal 2. End hunger, achieve food security and improved nutrition and promote sustainable agriculture	Rotovator	1 Nos
	SDG-8 : DECENT WORK AND ECONOMIC GROWTH	Motor sprayer	10 Nos
	Goal 8. Promote sustained, inclusive and sustainable economic growth, full and productive employment and decent work for all	Purchase Kubota	1 Nos
	SDG-10 - REDUCED INEQUALITIES	ANIMAL HUSBANDRY - DAIRY	
	Goal 10. Reduce inequality within and among countries	Farming with Cows (1+1)	78 Nos
	SDG-12 - RESPONSIBLE CONSUMPTION AND PRODUCTION	Farming with cows expansion for existing	35 Nos
	Goal 12. Ensure sustainable consumption and production patterns	Farming with Buffaloes (1+1)	2 Nos
	SDG-16 - PEACE AND JUSTICE STRONG INSTITUTIONS	Commercial Diary (5+5)	5 NOs

SL No	SDG/ PANCHAYAT GOALS	ACTIVITIES TO BE CARRIED OUT	VOLUME OF ACTIVITY
	Goal 16. Promote peaceful and inclusive societies for sustainable development, provide access to justice for all and build effective, accountable and inclusive institutions at all levels	Fodder Cultivation	113 Nos
	SDG-17 - PARTNERSHIP FOR THE GOALS	ANIMAL HUSBANDRY - POULTRY	
	Goal 17. Strengthen the means of implementation and revitalize the Global Partnership for Sustainable Development	Broilers (1000 birds)	4 Nos
		Native Chicken farms	50 Nos
		Poultry Hatchery	2 Nos
		ANIMAL HUSBANDRY - SHEEP/ GOAT	
		Sheep rearing (10+1)	2 Nos
		Goat rearing	230 Nos
		FISHERIES	
		Fish Culture	2 Nos
		RURAL INDUSTRIES	
		Rice Mills - Modernisation	1 Nos
		Banana Fibre production unit	5 Nos
		Pulses Processing unit	1 Nos
		Oil Extraction Unit	2 Nos
		Coir industries	1 Nos
		Cottage Industries	50 Nos
		Flour Mills	2 Nos
		Banana Chips and snack items	2 Nos

SL No	SDG/ PANCHAYAT GOALS	ACTIVITIES TO BE CARRIED OUT	VOLUME OF ACTIVITY
		Banana Powder processing unit	3 Nos
		Masala Powder production unit	1 Nos
		CONSTRUCTION OF STORAGE FACILITIES	
		Market yards-Paddy purchase centre	1500 Sq.ft
		Sales units for pulses	5 Nos
		Vermi Composting (150 TPA)	1 Nos
		TRAININGS, MEETINGS AND AWARENESS PROGRAMS	VOLUME OF ACTIVITY
		Forming farmers group /club and register new and existing groups with NABARD.	50 Nos
		Nursery raising by poor women's SHGs for social forestry and vegetative cover on the fallow lands on lease (as an additional livelihood option for these SHGs)	5 Nos
		Utilisation of every inch of fallow and under-utilised land by the side of the bank of irrigation canal/ river/large water bodies either through social forestry or with fruit orchard or any other plantation for productive purpose	5 Nos
		Awareness camp with farmers on crop rotation, improvement in soil quality, maximum return, optimum land utilisation etc. (once a year)	5 Nos

SL No	SDG/ PANCHAYAT GOALS	ACTIVITIES TO BE CARRIED OUT	VOLUME OF ACTIVITY
		Training of selected farmers on high yielding good quality seeds and storage at local level for increased production & productivity and assurance of good quality of seeds.	5 Nos
		Training on floriculture or cultivation of medicinal plants & their marketing aspects along with necessary assistance for taking up this activity by SHGs	5 Nos
		Interactive session with extension workers of Agriculture, Horticulture, Fisheries and Forest Departments working at Block/GP level and progressive farmers on introduction and dissemination of new varieties and alternative practices for improvement in the livelihood opportunities.	5 Nos
		Demonstration of alternative crops like oil seeds, pulses, vegetables and other cash crops (lac, cashew, betel leaf, mulberry, sericulture etc.) in the fields of poor and marginalised farmers.	5 Nos
		Workshop cum awareness camp on bad effects of over-use of chemical fertilizers, promotion of organic manures and IPM for development of environment friendly agricultural practices (twice a year)	10 Nos
		Hand-holding training on mushroom cultivation, vermi-compost culture etc. and marketing and other necessary support to SHGs formed by representatives from poor and marginalised families.	10 Nos

SL No	SDG/ PANCHAYAT GOALS	ACTIVITIES TO BE CARRIED OUT	VOLUME OF ACTIVITY
		Exposure visit to nearby areas for getting an idea on integrating farming and advance agricultural practices with VDC members, farmers and selected SHG members	5 Nos
		Excavation or de-siltation or removal of water hyacinths from irrigation channels/canals/ponds with people's initiative for improving the scope of irrigation and scientific aquaculture/fish cultivation	5 Nos
		Collection and compilation of key information on Agriculture & Allied Sector at regular intervals (monthly, half-yearly, quarterly and annually)	20 Nos
		Awareness camp with artisans on different government programmes for cottage & small scale industries for their livelihood development	5 Nos
		Training on processing of locally produced off-farm products and value addition to those along with marketing aspects for revival of local industries and expansion of livelihood opportunities.	10 Nos
		Formation of cooperative society with all artisans for improvement of their livelihoods and availing of the facilities of a society	5 Nos
		Skill development and technical training as per local need and demand for expansion of livelihoods in the Industry sector	10 Nos

SL No	SDG/ PANCHAYAT GOALS	ACTIVITIES TO BE CARRIED OUT	VOLUME OF ACTIVITY
		Collection and compilation of key information on the Industry sector at regular intervals (monthly, half-yearly, quarterly and annually)	20 Nos
2	SDG-3 - GOOD HEALTH AND WELLBEING	TRAININGS, MEETINGS AND AWARENESS PROGRAMS	VOLUME OF ACTIVITY
	Goal 3. Ensure healthy lives and promote well-being for all at all ages	Meeting to be conducted regularly for VCPC (Village Child Protection Committee) members	60 Nos
	SDG-17 - PARTNERSHIP FOR THE GOALS	Create awareness to register their child in the Anganwadis and give nutritious food to their children	10 Nos
	Goal 17. Strengthen the means of implementation and revitalize the Global Partnership for Sustainable Development	Create awareness to the Women to register their pregnancy in the local PHC and also for the institutional safe delivery	20 Nos
		Awareness camp with Health workers, Anganwadi workers, midwives, SHG members and community members on Health & Family Welfare, Nutrition and Public Health issues	10 Nos
		Awareness camp on mother & child care issues and nutritional aspects with pregnant women and mothers of 0-2 year children (twice in a year) on pre-natal and post-natal care, timely birth and death registration etc	10 Nos
		Awareness camp on immunization and regular course of Vitamin A for all children	30 Nos

SL No	SDG/ PANCHAYAT GOALS	ACTIVITIES TO BE CARRIED OUT	VOLUME OF ACTIVITY
		Awareness camp with mothers on birth weight of children and regular attendance in AWCs	60 Nos
		Awareness camp on right age of marriage and safe motherhood (twice a year).	10 Nos
		Special financial support for taking patients of accident/emergency/ delivery cases to health centre or hospitals	5 Nos
		Regular health camps with initiative from SHGs	20 Nos
		Special assistance to distressed and poorest households for medical treatment	60 Nos
		Cleaning of roadside harmful weeds e.g. parthenium plants	60 Nos
		Initiative by communities for ensuring access to safe drinking water by regular application of bleaching powder to wells, repairing and maintenance of platforms of tube wells	60 Nos
		Installation/repairing and maintenance of drinking water sources	60Nos
		Awareness camp on environmental upgradation, maintenance of bio-diversity etc.	20 Nos
		Collection/updation and compilation of data and preparation of annual plan for the Public Health Sector for the next year	5 Nos

SL No	SDG/ PANCHAYAT GOALS	ACTIVITIES TO BE CARRIED OUT	VOLUME OF ACTIVITY
		Collection and compilation of key information on Public Health Sector and special diseases at regular intervals	20 Nos
3	SDG-4: QUALITY EDUCATION	ACTIVITIES TO BE CARRIED OUT	VOLUME OF ACTIVITY
	Goal 4. Ensure inclusive and equitable quality education and promote lifelong learning opportunities for all	Construction of new school building	1000 Sq.ft
	SDG-17 - PARTNERSHIP FOR THE GOALS	Infrastructure like Benches, Desks, Computer, Printer, Tables, Chairs etc	As per requirement
	Goal 17. Strengthen the means of implementation and revitalize the Global Partnership for Sustainable Development	School Toilet Construction / renovation for both boys and Girls	2 Nos
		Compound wall construction for School	150 meters
		Anganwadi Centre Building Construction / Renovation	1 Nos
		Compound wall construction for Anganwadi	150 meters
		Form and create multiple sports/ games pitch in the playground at school	1 Nos
		Projector for teaching the students smart classes.	1 Set
		TRAININGS, MEETINGS AND AWARENESS PROGRAMS	

SL No	SDG/ PANCHAYAT GOALS	ACTIVITIES TO BE CARRIED OUT	VOLUME OF ACTIVITY
		Awareness camp and workshop on early childhood care & education with guardians, Anganwadi Workers and community members for bringing them to AWC .(Twice a year)	10 Nos
		Monthly visit by Anganwadi Workers and SHG leaders to every household for developing awareness of mothers on early childhood care & education	60 Nos
		Special training for guardians of children under 6 years with special needs.(Physically Challenged)	5 Nos
		Awareness camp on primary and upper-primary education with drop-out children and their guardians for bringing them back to school (twice a year)	10 Nos
		Special coaching support to the slow learners for their retention in primary and upper-primary education	60 Nos
		Collection of food grains and vegetables from neighbor hoods for value addition to the mid-day meal & regular monitoring about its quality	60 Nos
		Awareness camp with teachers, guardians, community members and others on quality education and their respective roles (separately for primary and upper-primary education)	20 Nos

SL No	SDG/ PANCHAYAT GOALS	ACTIVITIES TO BE CARRIED OUT	VOLUME OF ACTIVITY
		Tree plantation, fencing, cleaning classrooms etc. for creating enabling environment and cleanliness in school campus separately for primary and upper-primary schools	10 Nos
		Forming Kitchen garden in the school campus	5 Nos
		Organising cultural programme, essay and quiz competition on quality of education in upper-primary and secondary schools	10 Nos
		Prize to a few girls and boys for regular attendance in primary and upper-primary schools	10 Nos
		Introduction of physical education in primary schools	1 Nos
		Fencing around the boundary of primary schools with community initiative and contribution	5 Nos
		Special coaching for rural youths for guiding them in preparation for appearing in various recruitment examinations	60 NOS
		Special assistance for successful and regular implementation of School Health Programme	10 Nos
		Conducting PTA (Parents Teachers Association) meeting in School	60 Nos
		Conducting PTA (Parents Teachers Association) meeting in Anganwadi	60 Nos

SL No	SDG/ PANCHAYAT GOALS	ACTIVITIES TO BE CARRIED OUT	VOLUME OF ACTIVITY
		Collection and compilation of key information on Education Sector at regular intervals (monthly, half-yearly, quarterly and annually)	20 Nos
		Collection/updation and compilation of data and preparation of annual plan for the Education Sector for the next year	5 Nos
4	SDG-5: GENDER EQUALITY	ACTIVITIES TO BE CARRIED OUT	VOLUME OF ACTIVITY
	Goal 5. Achieve gender equality and empower all women and girls	Create awareness to the parents to marry their Children after 21 years.	20 Nos
	SDG-16 - PEACE AND JUSTICE STRONG INSTITUTIONS	Meeting with Community based organisations on promoting gender equality	20 Nos
	Goal 16. Promote peaceful and inclusive societies for sustainable development, provide access to justice for all and build effective, accountable and inclusive institutions at all levels	Promoting more women entrepreneurs	
	SDG-17 - PARTNERSHIP FOR THE GOALS	Ensuring leadership positions at all levels for women	
	Goal 17. Strengthen the means of implementation and revitalize the Global Partnership for Sustainable Development	TRAININGS, MEETINGS AND AWARENESS PROGRAMS	
		Awareness camp on legal rights of women for their empowerment and eradication of gender discrimination and against child labour (once a year)	5 Nos

SL No	SDG/ PANCHAYAT GOALS	ACTIVITIES TO BE CARRIED OUT	VOLUME OF ACTIVITY
		Awareness camp on guidelines of different government schemes and programmes for women	20 Nos
		Special awareness camp on SHG formation and initiative to bring all poor women in SHGs	60 Nos
		Special assistance to distressed and deprived women for providing them with social security and livelihoods support	60 Nos
		Special awareness camps with adolescent girls and young ladies on gender discrimination and women's empowerment	20 Nos
		Special skill development training and necessary assistance to distressed and marginalised women and families having child labours for their social security and livelihoods enhancement	20 Nos
		Special assistance to SHGs for recognising their active involvement in social development programmes	20 Nos
		Skill development training (subject wise) to those SHG members who remain out of assistance under any regular programme	10 Nos
		Collection and compilation of key information on Women & Child Development Sector at regular intervals (monthly, half-yearly, quarterly and annually)	20 Nos

SL No	SDG/ PANCHAYAT GOALS	ACTIVITIES TO BE CARRIED OUT	VOLUME OF ACTIVITY
		Collection/updation and compilation of data and preparation of annual plan for the Women & Child Development Sector for the next year	5 Nos
		Awareness on solving the gender issues at the panchayat level	25 Nos
		Awareness programs on gender equality for both men and women	25 Nos
5	SDG-6 : CLEAN WATER AND SANITATION	ACTIVITIES TO BE CARRIED OUT	VOLUME OF ACTIVITY
	Goal 6. Ensure availability and sustainable management of water and sanitation for all	Vehicle for Waste Collection	1 Nos
	SDG-16 - PEACE AND JUSTICE STRONG INSTITUTIONS	Construction of Compost Pits for the Panchayat	2 Nos
	Goal 16. Promote peaceful and inclusive societies for sustainable development, provide access to justice for all and build effective, accountable and inclusive institutions at all levels	Construction of compost pits for the houses	132 Nos
	SDG-17 - PARTNERSHIP FOR THE GOALS	Drainage construction	400 Meters
	Goal 17. Strengthen the means of implementation and revitalize the Global Partnership for Sustainable Development	Construction of Soak Pits in the Streets	8 Nos
		House holds need clean energy (LPG, Bio-Gas)	180 houses
		Drinking water Pipe connections to 8 streets - 6 nos in each street	48 Nos
		Toilet construction	200 Houses

SL No	SDG/ PANCHAYAT GOALS	ACTIVITIES TO BE CARRIED OUT	VOLUME OF ACTIVITY
		Village Pond bund formation	120 Meters
		Steps at River bang and formation of link road	1 Nos
		Mini water Tank in the Burial ground	3 Nos
		Common Toilet to be renovated in Adhidravidar street	1 Nos
		OHT to be renovated in Adhidravidar street	1 Nos
		Mini water tanks must be renovated in Adhidravidar street	2 Nos
		India Mark II Hand Pump, Street wise Two Hand Pump for 8 streets	16 Nos
		Renovation of Minitanks at Agraharam street	2 Nos
		Renovation of Minitank at Mela street	1 Nos
6	SDG-7 : AFFORADABLE AND CLEAN ENERGY	ACTIVITIES TO BE CARRIED OUT	VOLUME OF ACTIVITY
	Goal 7. Ensure access to affordable, reliable, sustainable and modern energy for all	Solar Light in 8 Streets with 4 posts per street	24 Nos
	SDG-11: Sustainable CITIES AND COMMUNITIES	Establishing Solar Lights to Households	100 Houses
	Goal 11. Make cities and human settlements inclusive, safe, resilient and sustainable		
	SDG-17 - PARTNERSHIP FOR THE GOALS		

SL No	SDG/ PANCHAYAT GOALS	ACTIVITIES TO BE CARRIED OUT	VOLUME OF ACTIVITY
	Goal 17. Strengthen the means of implementation and revitalize the Global Partnership for Sustainable Development		
7	SDG-9 : INDUSTRY, INNOVATION AND INFRASTRUCTURE	ACTIVITIES TO BE CARRIED OUT	VOLUME OF ACTIVITY
	Goal 9. Build resilient infrastructure, promote inclusive and sustainable industrialization and foster innovation	Total metal (Thar) Road (km) 1. Mainroad to Kallimannan koil -650 2. Main road to South street-300 meters 3. Main road to Agraharam-300 meters 4. Main Road to Ambalakara street -300meters	1550 meters
	SDG-11: Sustainable CITIES AND COMMUNITIES	Total concrete Road / Street (km)	3500 meters
	Goal 11. Make cities and human settlements inclusive, safe, resilient and sustainable	Construction of Street from Temple to village Entrance in Ambalakara street	150 meters
	SDG-16 - PEACE AND JUSTICE STRONG INSTITUTIONS	No of Pacca Houses	158 houses
	Goal 16. Promote peaceful and inclusive societies for sustainable development, provide access to justice for all and build effective, accountable and inclusive institutions at all levels	Solar Light in 8 Streets with 4 posts per street	24 Nos
	SDG-17 - PARTNERSHIP FOR THE GOALS	Establishing Solar Lights to Households	100 Houses
	Goal 17. Strengthen the means of implementation and revitalize the Global Partnership for Sustainable Development	Library Building Construction and infrastructure	1 Nos
		No. of CSCs in the Village (Common Service Centre)	1 Nos

SL No	SDG/ PANCHAYAT GOALS	ACTIVITIES TO BE CARRIED OUT	VOLUME OF ACTIVITY
		Community hall	2 Nos
		Furnitures for the Community Halls	2 Nos
		Ration Shops (Public Distribution System) building renovation	1 Nos
		Construction of Panchayat office Building	1 Nos
		Panchayath Office Equipments of Computer, Printer, UPS , Invertor	Set
		Compound wall to Mavadiyan Kovil	250 meters
		Compound wall to Sivan Kovil	200 meters
		Burial Ground for 3 streets	3 Nos
		Mini water Tank in the Burial ground	3 Nos
		Cart to Take the Dead bodies to burrial Ground	3 Nos
		Dead body freezer set	1 Nos
		Common Toilet to be renovated in Adhidravidar street	1 Nos
		Community Hall to be renovated in Adhidravidar street	1 Nos
		OHT to be renovated in Adhidravidar street	1 Nos
		Mini water tanks must be renovated in Adhidravidar street	2 Nos
		Business Centre Building must be renovated in Adhidravidar street	1 nos

SL No	SDG/ PANCHAYAT GOALS	ACTIVITIES TO BE CARRIED OUT	VOLUME OF ACTIVITY
		Renovation work of VAO office	1 Nos
		Renovation of Oorani near Main Road	1 Nos
		Renovation of Koil kulam at Agraharam Street	1 Nos
		India Mark II Hand Pump, Street wise Two Hand Pump for 8 streets	16 Nos
		Renovation of Minitanks at Agraharam street	2 Nos
		Renovation of Minitank at Mela street	1 Nos
8	SDG-13 - CLIMATE ACTION	ACTIVITIES TO BE CARRIED OUT	VOLUME OF ACTIVITY
	Goal 13. Take urgent action to combat climate change and its impacts	LAND DEVELOPMENT	
	SDG-14 - LIFE BELOW WATER	Fallow Land Development	15.1 HA
	Goal 14. Conserve and sustainably use the oceans, seas and marine resources for sustainable development	WATER RESOURCES	
	SDG-15 - LIFE ON LAND	Borewells / Tubewells	64
	Goal 15. Protect, restore and promote sustainable use of terrestrial ecosystems, sustainably manage forests, combat desertification, and halt and reverse land degradation and halt biodiversity loss	Construction of cannal for irrigation purpose Ambalakara street	250 Meters

SL No	SDG/ PANCHAYAT GOALS	ACTIVITIES TO BE CARRIED OUT	VOLUME OF ACTIVITY
	SDG-17 - PARTNERSHIP FOR THE GOALS	Renovation of Irrigation Canal Adhidraavidar Street	650 Meters
	Goal 17. Strengthen the means of implementation and revitalize the Global Partnership for Sustainable Development	Renovation of Irrigation Canal Agraharam Street	400 Meters
		PLANTATION & HORTICULTURE	
		Mango	1 HA
		Coconut	5 HA
		Other Fruit crops	1HA



CHAPTER - 7



RESOURCE ENVELOPE AND ACTIVITIES (SCHEME & SECTOR WISE)

RESOURCE ENVELOPE AND ACTIVITIES (SCHEME & SECTOR WISE)

SL No	Works Suggested by Grama Sabha	Works approved by Village Panchayat	Cost (INR)	Source of Fund
A. EDUCATION				
1	Construction of new school building	1000 Sq.ft	1500000	CSIDS/ SAMAGRA SHIKSHA
2	Infrastructure like Benches, Desks, Computer, Printer, Tables, Chairs etc	Set	500000	MLA CDS
3	School Toilet Construction / renovation for both boys and Girls	2 Nos	150000	CSIDS/MGNREGS(NEW ONLY)
4	Compound wall construction for School	150 meters	450000	MLA CDS/MGNREGS
5	Anganwadi Centre Building Construction / Renovation	1 Nos	150000	MLA CDS/MGNREGS(NEW ONLY)
6	Compound wall construction for Anganwadi	150 meters	450000	Integrated Child Development Scheme (ICDS)
7	Form and create multiple sports/games pitch in the playground at school	1 Nos	150000	Khelo India
8	Projector for teaching the students smart classes.	Set	300000	SAMAGRA SHIKSHA
Total (A)			3650000	
B. PUBLIC HEALTH AND SANITATION				
1	Vehicle for Waste Collection	1 Nos	150000	Swachh Bharat Abhiyaan
2	Construction of Compost Pits	2 Nos	200000	MGNREGS
3	Construction of composit pits for the houses	132 Nos	396000	MGNREGS
4	Drainage construction	400 Meters	600000	Fifteenth Finance Commission (FFC)/MGNREGS
5	Construction of Soak Pits in the Streets	8 Nos	56000	MGNREGS
6	House holds need clean energy (LPG, Bio-Gas)	180 houses	306000	Pradhan Mantri Ujjwala Yojana
7	Drinking water Pipe connections to 8 streets - 6 nos in each street	48 Nos	960000	Fifteenth Finance Commission (FFC), Jal Shakti Abhiyaan
8	Toilet construction	200 Houses	2400000	MGNREGS/SBM (G)
9	Village Pond bund formation	120 Meters	360000	Corporate social responsibility (CSR) / MGNREGS
10	Steps at River bang and formation of link road	1 Nos	100000	Corporate Social Responsibility (CSR) / Mgnregs (Road Formation and Single Layer WBM Only) / Village Panchayat GF
Total (B)			5528000	

SL No	Works Suggested by Grama Sabha	Works approved by Village Panchayat	Cost (INR)	Source of Fund
C. WOMEN & CHILD DEVELOPMENT AND SOCIAL DEVELOPMENT				
1	Formation of Kitchen Garden in the houses	500 Houses	250000	Mission for integrated development of horticulture
2	Village Playground Renovation	1 Nos	150000	Khelo India
Total (C)			400000	
D. INFRASTRUCTURE, BASIC AMENITIES AND MISCELLANEOUS				
1	Total metal (Thar) Road (km) 1. Mainroad to Kallimannan koil -650 2.Main road to South street-300 meters 3.Main road to Agraharam-300 meters 4.Main Road to Ambalakara street -300meters	1550 meters	3875000	Fifteenth Finance Commission (FFC)/MLA CDS/SCPAR
2	Total concrete Road / Street (km)	3500 meters	10500000	Fifteenth Finance Commission (FFC)/MLA CDS/SCPAR/ MGNREGS
3	Construction of Street from Temple to village Entrance in Ambalakara street	150 meters	1050000	Fifteenth Finance Commission (FFC)/MLA CDS/SCPAR
4	No of Pacca Houses	158 houses	43456320	Pradhan Mantri Awas Yojana (PMAY)
5	Solar Light in 8 Streets with 4 posts per street	24 Nos	480000	Fifteenth Finance Commission (FFC)
6	Establishing Solar Lights to Households	100 Houses	1000000	
7	Library Building Construction and infrastructure	1 Nos	850000	Member of Parliament Local Area Development Scheme (MPLADS)/MLACDS
8	No. of CSCs in the Village (Common Service Centre)	1 Nos	300000	Common service centre scheme - National e-governance plan
9	Community hall	2 Nos	3000000	Scheme for development of community halls by TN Govt/ MPLADS/SCPAR/MLA CDS
10	Furnitures for the Community Halls	2 Nos	200000	Scheme for development of community halls by TN Govt.
11	Ration Shops (Public Distribution System) building renovation	1 Nos	150000	MLA CDS
12	Construction of Panchayat office Building	1 Nos	2000000	MGNREGS
13	Panchayat Office Equipments of Computer, Printer, UPS , Invertor	Set	150000	Village Panchayat GF
14	Compound wall to Mavadiyan Kovil	250 meters	750000	Corporate Social Responsibility (CSR)
15	Compound wall to Sivan Kovil	200 meters	600000	Corporate Social Responsibility (CSR)
16	Burial Ground for 3 streets	3 Nos	900000	MLA CDS/MGNREGS

SL No	Works Suggested by Grama Sabha	Works approved by Village Panchayat	Cost (INR)	Source of Fund
17	Mini water Tank in the Burial ground	3 Nos	180000	MLA CDS
18	Cart to Take the Dead bodies to burrial Ground	3 Nos	225000	Assistance for funeral rites scheme (TN Govt) (SC/ST)
19	Dead body freezer set	1 Nos	60000	Assistance for funeral rites scheme (TN Govt) (SC/ST)
20	Common Toilet to be renovated in Adhidraavidar street	1 Nos	300000	AMMA Adhi Draavidar Habitation Improvement scheme
21	Community Hall to be renovated in Adhidraavidar street	1 Nos	200000	AMMA Adhi Draavidar Habitation Improvement scheme
22	OHT to be renovated in Adhidraavidar street	1 Nos	200000	AMMA Adhi Draavidar Habitation Improvement scheme
23	Mini water tanks must be renovated in Adhidraavidar street	2 Nos	50000	AMMA Adhi Draavidar Habitation Improvement scheme
24	Business Centre Building must be renovated in Adhidraavidar street	1 nos	200000	
25	Renovation work of VAO office	1 Nos	150000	
26	Renovation of Oorani near Main Road	1 Nos	200000	MGNREGS/Village Panchayat GF
27	Renovation of Koil kulam at Agraharam Street	1 Nos	400000	MGNREGS/Village Panchayat GF
28	India Mark II Hand Pump, Street wise Two Hand Pump for 8 streets	16 Nos	480000	SWAJAL SCHEME
29	Renovation of Minitanks at Agraharam street	2 Nos	50000	
30	Renovation of Minitank at Mela street	1 Nos	25000	
Total (D)			71981320	

E. ECONOMIC DEVELOPMENT- LIVELIHOOD, AGRICULTURE AND ALLIED ACTIVITIES

I	LAND DEVELOPMENT			
1	Fallow Land Development	15.1 HA	1585500	Land development scheme/MGNREGS
II	WATER RESOURCES			
2	Borewells / Tubewells	64	8000000	Fifteenth Finance Commission (FFC)/JJM/MLA CDS/MP LAD
3	Construction of cannal for irrigation purpose Ambalakara street	250 Meters	750000	MGNREGS/Village Panchayat GF
4	Renovation of Irrigation Canal Adhidraavidar Street	650 Meters	1950000	MGNREGS/Village Panchayat GF
5	Renovation of Irrigation Canal Agraharam Street	400 Meters	1200000	MGNREGS/Village Panchayat GF
III	PLANTATION & HORTICULTURE			
6	Mango	1 HA	175000	National Horticulture Mission (NHM)/MGNREGS

SL No	Works Suggested by Grama Sabha	Works approved by Village Panchayat	Cost (INR)	Source of Fund
7	Coconut	5 HA	875000	National Horticulture Mission (NHM)/MGNREGS
8	Other Fruit crops	1HA	200000	National Horticulture Mission (NHM)/MGNREGS
IV	FARM MECHANISATION			
9	Tractors with trailer	1 Nos	950000	Sub Mission on Agricultural Mechanization (SMAM)
10	Power tillers	1 Nos	225000	Sub Mission on Agricultural Mechanization (SMAM)
11	Rotovator	1 Nos	200000	Sub Mission on Agricultural Mechanization (SMAM)
12	Motor sprayer	10 Nos	500000	Sub Mission on Agricultural Mechanization (SMAM)
13	Purchase Kubota	1 Nos	200000	Sub Mission on Agricultural Mechanization (SMAM)
V	ANIMAL HUSBANDRY - DAIRY			
14	Farming with Cows (1+1)	78 Nos	8580000	Dairy Entrepreneurship Development Scheme(DEDS)
15	Farming with cows expansion for existing	35 Nos	3850000	Dairy Entrepreneurship Development Scheme(DEDS)
16	Farming with Buffaloes (1+1)	2 Nos	280000	Dairy Entrepreneurship Development Scheme(DEDS)
17	Commercial Diary (5+5)	5 NOs	3750000	Dairy Entrepreneurship Development Scheme(DEDS)
18	Fodder Cultivation	113 Nos	1130000	Dairy Entrepreneurship Development Scheme(DEDS)/MGNREGS
VI	ANIMAL HUSBANDRY - POULTRY			
19	Broilers (1000 birds)	4 Nos	1120000	Pradhan Mantri MUDRA Yojana (PMMY)
20	Native Chicken farms	50 Nos	500000	Pradhan Mantri MUDRA Yojana (PMMY)
21	Poultry Hatchery	2 Nos	200000	Pradhan Mantri MUDRA Yojana (PMMY)
VII	ANIMAL HUSBANDRY - SHEEP/GOAT			
22	Sheep rearing (10+1)	2 Nos	120000	Pradhan Mantri MUDRA Yojana (PMMY)
23	Goat rearing	230 Nos	4600000	Pradhan Mantri MUDRA Yojana (PMMY)
VIII	FISHERIES			
24	Fish Culture	2 Nos	500000	Pradhan Mantri MUDRA Yojana (PMMY)/ PM Matsya Sampada Yojana,
IX	RURAL INDUSTRIES			
25	Rice Mills - Modernisation	1 Nos	5000000	Sub Mission on Agricultural Mechanization (SMAM)

SL No	Works Suggested by Grama Sabha	Works approved by Village Panchayat	Cost (INR)	Source of Fund
26	Banana Fibre production unit	5 Nos	1250000	Sub Mission on Agricultural Mechanization (SMAM)
27	Pulses Processing unit	1 Nos	2500000	Sub Mission on Agricultural Mechanization (SMAM)
28	Oil Extraction Unit	2 Nos	2000000	Sub Mission on Agricultural Mechanization (SMAM)
29	Coir industries	1 Nos	300000	COIR BOARD
30	Cottage Industries	50 Nos	12500000	MAHILA UDAYAM NIDHI (MUN)
31	Flour Mills	2 Nos	5000000	Sub Mission on Agricultural Mechanization (SMAM)
32	Banana Chips and snack items	2 Nos	600000	Sub Mission on Agricultural Mechanization (SMAM)
33	Banana Powder processing unit	3 Nos	9000000	Sub Mission on Agricultural Mechanization (SMAM)
34	Masala Powder production unit	1 Nos	2500000	Sub Mission on Agricultural Mechanization (SMAM)
X	CONSTRUCTION OF STORAGE FACILITIES			
35	Market yards-Paddy purchase centre	1500 Sq.ft	3000000	National Horticulture Mission (NHM)
36	Sales units for pulses	5 Nos	750000	National Horticulture Mission (NHM)
37	Vermi Composting (150 TPA)	1 Nos	650000	Organic Farming Scheme in Department of Horticulture
TOTAL (E)			86490500	
F	GRAND TOTAL [F= A+B+C+D+E]		168049820	

TRAININGS, MEETINGS AND AWARENESS PROGRAMS

G. EDUCATION

1	Awareness camp and workshop on early childhood care & education with guardians, Anganwadi Workers and community members for bringing them to AWC. (Twice a year)	10 Nos	20000	Will be done in coordination with concerned department officials
2	Monthly visit by Anganwadi Workers and SHG leaders to every household for developing awareness of mothers on early childhood care & education	60 Nos	0	Will be done in coordination with concerned department officials
3	Special training for guardians of children under 6 years with special needs. (Physically Challenged)	5 Nos	0	Will be done in coordination with concerned department officials
4	Awareness camp on primary and upper-primary education with drop-out children and their guardians for bringing them back to school (twice a year)	10 Nos	0	Will be done in coordination with concerned department officials
5	Special coaching support to the slow learners for their retention in primary and upper-primary education	60 Nos	60000	Will be done in coordination with concerned department officials

SL No	Works Suggested by Grama Sabha	Works approved by Village Panchayat	Cost (INR)	Source of Fund
6	Collection of food grains and vegetables from neighbourhoods for value addition to the mid-day meal & regular monitoring about its quality	60 Nos	0	Will be done in coordination with concerned department officials
7	Awareness camp with teachers, guardians, community members and others on quality education and their respective roles (separately for primary and upper-primary education)	20 Nos	40000	Will be done in coordination with concerned department officials
8	Tree plantation, fencing, cleaning classrooms etc. for creating enabling environment and cleanliness in school campus separately for primary and upper-primary schools	10 Nos	100000	MGNREGS(Plantation alone)
9	Forming Kitchen garden in the school campus	5 Nos	5000	NRLM
10	Organising cultural programme, essay and quiz competition on quality of education in upper-primary and secondary schools	10 Nos	50000	Will be done in coordination with concerned department officials
11	Prize to a few girls and boys for regular attendance in primary and upper-primary schools	10 Nos	50000	Will be done in coordination with concerned department officials
12	Introduction of physical education in primary schools	1 Nos	0	Will be done in coordination with concerned department officials
13	Fencing around the boundary of primary schools with community initiative and contribution	5 Nos	100000	Will be done in coordination with concerned department officials
14	Special coaching for rural youths for guiding them in preparation for appearing in various recruitment examinations	60 NOS	60000	Will be done in coordination with concerned department officials
15	Special assistance for successful and regular implementation of School Health Programme	10 Nos	0	Will be done in coordination with concerned department officials
16	Conducting PTA (Parents Teachers Association) meeting in School	60 Nos	60000	Will be done in coordination with concerned dept officials
17	Conducting PTA (Parents Teachers Association) meeting in Anganwadi	60 Nos	30000	Will be done in coordination with concerned department officials
18	Collection and compilation of key information on Education Sector at regular intervals (monthly, half-yearly, quarterly and annually)	20 Nos	0	Will be done in coordination with concerned department officials
19	Collection/updation and compilation of data and preparation of annual plan for the Education Sector for the next year	5 Nos	0	Will be done in coordination with concerned department officials
TOTAL (G)		0	575000	

H. PUBLIC HEALTH AND SANITATION

20	Awareness camp with Health workers, Anganwadi workers, midwives, SHG members and community members on Health & Family Welfare, Nutrition and Public Health issues	10 Nos	10000	Poshan Abhiyaan
----	-------------------------------------------------------------------------------------------------------------------------------------------------------------------	--------	-------	-----------------

SL No	Works Suggested by Grama Sabha	Works approved by Village Panchayat	Cost (INR)	Source of Fund
21	Awareness camp on mother & child care issues and nutritional aspects with pregnant women and mothers of 0-2 year children (twice in a year) on pre-natal and post-natal care, timely birth and death registration etc	10 Nos	0	Poshan Abhiyaan
22	Awareness camp on immunization and regular course of Vitamin A for all children	30 Nos	0	Will be done in coordination with concerned department officials
23	Awareness camp with mothers on birth weight of children and regular attendance in AWCs	60 Nos	60000	Will be done in coordination with concerned department officials
24	Awareness camp on right age of marriage and safe motherhood (twice a year).	10 Nos	0	Will be done in coordination with concerned department officials
25	Special financial support for taking patients of accident/emergency/delivery cases to health centre or hospitals	5 Nos	100000	Will be done in coordination with concerned department officials
26	Regular health camps with initiative from SHGs	20 Nos	100000	Will be done in coordination with concerned dept officials
27	Special assistance to distressed and poorest households for medical treatment	60 Nos	0	Will be done in coordination with concerned department officials
28	Cleaning of roadside harmful weeds e.g. parthenium plants	60 Nos	60000	Will be done in coordination with concerned department officials
29	Initiative by communities for ensuring access to safe drinking water by regular application of bleaching powder to wells, repairing and maintenance of platforms of tube wells	60 Nos	60000	Will be done in coordination with concerned department officials
30	Installation/repairing and maintenance of drinking water sources	60Nos	120000	Will be done in coordination with concerned department officials
31	Awareness camp on environmental upgradation, maintenance of bio-diversity etc.	20 Nos	0	Will be done in coordination with concerned department officials
32	Collection/updation and compilation of data and preparation of annual plan for the Public Health Sector for the next year	5 Nos	0	Will be done in coordination with concerned department officials
33	Collection and compilation of key information on Public Health Sector and special diseases at regular intervals	20 Nos	0	Will be done in coordination with concerned department officials
TOTAL (H)		0	510000	
I. WOMEN & CHILD DEVELOPMENT AND SOCIAL DEVELOPMENT				
34	Meeting to be conducted VCPC (Village Child Protection Committee)	60 Nos	60000	Will be done in coordination with concerned department officials
35	Create awareness to the parents to marry their Children after 18 years completed	20 Nos	0	Will be done in coordination with concerned department officials
36	Create awareness to register their child in the Anganwadis and give nutritious food to their children	10 Nos	0	Poshan Abhiyaan
37	Create awareness to the Women to register their pregnancy in the local PHC and also for the institutional safe delivery	20 Nos	0	Will be done in coordination with concerned department officials

SL No	Works Suggested by Grama Sabha	Works approved by Village Panchayat	Cost (INR)	Source of Fund
38	Meeting with Community based organisations	20 Nos	20000	Will be done in coordination with concerned department officials
39	Awareness camp on legal rights of women for their empowerment and eradication of gender discrimination and against child labour (once a year)	5 Nos	0	Will be done in coordination with concerned department officials
40	Awareness camp on guidelines of different government schemes and programmes for women	20 Nos	20000	Will be done in coordination with concerned department officials
41	Special awareness camp on SHG formation and initiative to bring all poor women in SHGs	60 Nos	0	Will be done in coordination with concerned department officials
42	Special assistance to distressed and deprived women for providing them with social security and livelihoods support	60 Nos	0	Will be done in coordination with concerned department officials
43	Special awareness camps with adolescent girls and young ladies on gender discrimination and women's empowerment	20 Nos	40000	Will be done in coordination with concerned department officials
44	Special skill development training and necessary assistance to distressed and marginalised women and families having child labours for their social security and livelihoods enhancement	20 Nos	200000	Will be done in coordination with concerned department officials
45	Special assistance to SHGs for recognising their active involvement in social development programmes	20 Nos	100000	Will be done in coordination with concerned department officials
46	Skill development training (subject wise) to those SHG members who remain out of assistance under any regular programme	10 Nos	100000	Will be done in coordination with concerned department officials
47	Collection and compilation of key information on Women & Child Development Sector at regular intervals (monthly, half-yearly, quarterly and annually)	20 Nos	0	Will be done in coordination with concerned department officials
48	Collection/updation and compilation of data and preparation of annual plan for the Women & Child Development Sector for the next year	5 Nos	0	Will be done in coordination with concerned department officials
TOTAL (I)		0	540000	

J. ECONOMIC DEVELOPMENT- LIVELIHOOD, AGRICULTURE AND ALLIED ACTIVITIES

49	Forming farmers group /club and register new and existing groups with NABARD.	50 Nos	0	Will be done in coordination with concerned department officials
50	Nursery raising by poor women's SHGs for social forestry and vegetative cover on the fallow lands on lease (as an additional livelihood option for these SHGs)	5 Nos	100000	MGNREGS
51	Utilisation of every inch of fallow and under-utilised land by the side of the bank of irrigation canal/river/large water bodies either through social forestry or with fruit orchard or any other plantation for productive purpose	5 Nos	250000	MGNREGS

SL No	Works Suggested by Grama Sabha	Works approved by Village Panchayat	Cost (INR)	Source of Fund
52	Awareness camp with farmers on crop rotation, improvement in soil quality, maximum return, optimum land utilisation etc. (once a year)	5 Nos	50000	National food security mission
53	Training of selected farmers on high yielding good quality seeds and storage at local level for increased production & productivity and assurance of good quality of seeds.	5 Nos	625000	Development and Strengthening of Infrastructure Facilities for Production and Distribution of Quality Seeds scheme
54	Training on floriculture or cultivation of medicinal plants & their marketing aspects along with necessary assistance for taking up this activity by SHGs	5 Nos	750000	Will be done in coordination with concerned department officials
55	Interactive session with extension workers of Agriculture, Horticulture, Fisheries and Forest Departments working at Block/GP level and progressive farmers on introduction and dissemination of new varieties and alternative practices for improvement in the livelihood opportunities.	5 Nos	50000	Will be done in coordination with concerned department officials
56	Demonstration of alternative crops like oil seeds, pulses, vegetables and other cash crops (lac, cashew, betel leaf, mulberry, sericulture etc.) in the fields of poor and marginalised farmers.	5 Nos	125000	Integrated scheme of Oilseeds, pulses, Oilpalm, Maize
57	Workshop cum awareness camp on bad effects of over-use of chemical fertilizers, promotion of organic manures and IPM for development of environment friendly agricultural practices (twice a year)	10 Nos	1500000	Paramparagat Krishi Vikaas Yojana
58	Hand-holding training on mushroom cultivation, vermi-compost culture etc. and marketing and other necessary support to SHGs formed by representatives from poor and marginalised families.	10 Nos	250000	Will be done in coordination with concerned department officials
59	Exposure visit to nearby areas for getting an idea on integrating farming and advance agricultural practices with GUS members, farmers and selected SHG members	5 Nos	100000	Will be done in coordination with concerned department officials
60	Excavation or de-siltation or removal of water hyacinths from irrigation channels/canals/ponds with people's initiative for improving the scope of irrigation and scientific aquaculture/fish cultivation	5 Nos	1000000	Corporate Social Responsibility (CSR)/MGNREGS(Excavation / Rejuvenation only)
61	Collection and compilation of key information on Agriculture & Allied Sector at regular intervals (monthly, half-yearly, quarterly and annually)	20 Nos	0	Will be done in coordination with concerned department officials
62	Awareness camp with artisans on different government programmes for cottage & small scale industries for their livelihood develop	5 Nos	75000	Will be done in coordination with concerned department officials
63	Training on processing of locally produced off-farm products and value addition to those along with marketing aspects for revival of local industries and expansion of livelihood opportunities.	10 Nos	250000	Will be done in coordination with concerned department officials

SL No	Works Suggested by Grama Sabha	Works approved by Village Panchayat	Cost (INR)	Source of Fund
64	Formation of cooperative society with all artisans for improvement of their livelihoods and availing of the facilities of a society	5 Nos	0	Will be done in coordination with concerned department officials
65	Skill development and technical training as per local need and demand for expansion of livelihoods in the Industry sector	10 Nos	1500000	Will be done in coordination with concerned department officials
66	Collection and compilation of key information on the Industry sector at regular intervals (monthly, half-yearly, quarterly and annually)	20 Nos	0	Will be done in coordination with concerned department officials
TOTAL (J)			6625000	
K	GRAND TOTAL [K= G+H+I+J]		8250000	
BUDGET TOTAL [F + K]			176299820	



CHAPTER - 8



ANNUAL PLAN AND PERSPECTIVE PLAN ALONG WITH PRIORITIZATION OF ACTIVITIES

ANNUAL PLAN AND PERSPECTIVE PLAN ALONG WITH PRIORITIZATION OF ACTIVITIES

SI No.	Activities to be Carried out	Source of Fund	Total Budget		Year - I		Year - II		Year - III		Year - IV		Year - V	
			Unit	Amount (INR)	Unit	Amount (INR)	Unit	Amount (INR)	Unit	Amount (INR)	Unit	Amount (INR)	Unit	Amount (INR)
A. EDUCATION														
1	Construction of new school building	CSIDS/ SAMAGRA SHIKSHA	1000	1500000		0	1000	1500000		0	0	0		0
2	Infrastructure like Benches, Desks, Computer, Printer, Tables, Chairs etc	MLA CDS	1	500000		0	1	500000		0	0	0		0
3	School Toilet Construction / renovation for both boys and Girls	CSIDS/MGNREGS(NEW ONLY)	1	150000	1	150000		0		0		0		0
4	Compound wall construction for School	MLA CDS/MGNREGS	150	450000		0		0	150	450000		0	0	0
5	Anganwadi Centre Building Construction / Renovation	MLA CDS/MGNREGS(NEW ONLY)	1	150000	1	150000		0		0		0		0
6	Compound wall construction for Anganwadi	Integrated Child Development Scheme (ICDS)	150	450000	0	0	0	0	150	450000		0		0
7	Form and create multiple sports/ games pitch in the playground at school	Khelo India	1	150000	1	150000	0	0		0	0	0		0
8	Projector for teaching the students smart classes.	SAMAGRA SHIKSHA	1	300000	1	300000		0		0		0		0
TOTAL (A)				3650000		750000		2000000		900000		0		0
B. PUBLIC HEALTH AND SANITATION														
1	Vehicle for Waste Collection	Swachh Bharat Abhiyaan	1	150000		0	1	150000		0	0	0	0	0
2	Construction of Compost Pits	MGNREGS	2	200000	2	200000		0		0	0	0	0	0
3	Construction of composit pits for the houses	MGNREGS	132	396000	30	90000	30	90000	30	90000	30	90000	12	36000
4	Drainage construction	Fifteenth Finance Commission (FFC)/MGNREGS	400	600000	400	600000	0	0	0	0	0	0	0	0
5	Construction of Soak Pits in the Streets	MGNREGS	8	56000	4	28000	4	28000		0	0	0	0	0
6	House holds need clean energy (LPG, Bio-Gas)	Pradhan Mantri Ujjwala Yojana	180	306000	60	102000	60	102000	60	102000	0	0	0	0

SI No.	Activities to be Carried out	Source of Fund	Total Budget		Year - I		Year - II		Year - III		Year - IV		Year - V	
			Unit	Amount (INR)	Unit	Amount (INR)	Unit	Amount (INR)	Unit	Amount (INR)	Unit	Amount (INR)	Unit	Amount (INR)
7	Drinking water Pipe connections to 8 streets - 6 nos in each street	Fifteenth Finance Commission (FFC), Jal Shakti Abhiyaan	48	960000	48	960000	0	0	0	0	0	0	0	0
8	Toilet construction	MGNREGS/SBM (G)	200	2400000	70	840000	70	840000	60	720000	0	0	0	0
9	Village Pond bund formation	Corporate social responsibility (CSR) / MGNREGS	120	360000		0	120	360000		0	0	0	0	0
10	Steps at River bang and formation of link road	Corporate Social Responsibility (CSR)/ MGNREGS(ROAD FORMATION AND SINGLE LAYER WBM ONLY)/Village Panchayat GF	1	100000	0	0	0	0	1	100000		0		0
Total (B)				5528000		2820000		1570000		1012000		90000		36000
C. WOMEN & CHILD DEVELOPMENT AND SOCIAL DEVELOPMENT														
1	Formation of Kitchen Garden in the houses	Mission for integrated development of horticulture	500	250000	250	125000	250	125000		0		0		0
2	Village Playground Renovation	Khelo India	1	150000	1	150000		0		0		0		0
Total (C)				400000		275000		125000		0		0		0
D. INFRASTRUCTURE, BASIC AMENITIES AND MISCELLANEOUS														
1	Total metal (Thar) Road (km) 1. Mainroad to Kallimannan koil -650 2. Main road to South street-300 meters 3. Main road to Agraharam-300 meters 4. Main Road to Ambalakara street -300meters	Fifteenth Finance Commission (FFC)/MLA CDS/SCPAR	1550	3875000	0	0	300	750000	650	1625000	300	750000	300	750000
2	Total concrete Road / Street (km)	Fifteenth Finance Commission (FFC)/MLA CDS/SCPAR/ MGNREGS	3500	10500000	1000	3000000	1000	3000000	1500	4500000	0	0	0	0
3	Construction of Street from Temple to village Entrance in Ambalakara street	Fifteenth Finance Commission (FFC)/MLA CDS/SCPAR	150	1050000	0	0		0	150	1050000		0		0

SI No.	Activities to be Carried out	Source of Fund	Total Budget		Year - I		Year - II		Year - III		Year - IV		Year - V	
			Unit	Amount (INR)	Unit	Amount (INR)	Unit	Amount (INR)	Unit	Amount (INR)	Unit	Amount (INR)	Unit	Amount (INR)
4	No of Pacca Houses	Pradhan Mantri Awas Yojana (PMAY)	158	43456320	30	8251200	30	8251200	38	10451520	30	8251200	30	8251200
5	Solar Light in 8 Streets with 4 posts per street	Fifteenth Finance Commission (FFC)	24	480000	8	160000	8	160000	8	160000	0	0	0	0
6	Establishing Solar Lights to Households		100	1000000	20	200000	20	200000	20	200000	20	200000	20	200000
7	Library Building Construction and infrastructure	Member of Parliament Local Area Development Scheme (MPLADS)/MLACDS	1	850000		0	1	850000		0	0	0		0
8	No. of CSCs in the Village (Common Service Centre)	Common service centre scheme - National e-governance plan	1	300000	1	300000		0		0		0		0
9	Community hall for Two streets	Scheme for development of community halls by TN Govt/ MPLADS/SCPAR/MLA CDS	2	3000000	0	0	1	1500000	1	1500000	0	0		0
10	Furnitures for the Community Halls	Scheme for development of community halls by TN Govt.	2	200000	0	0	1	100000	1	100000	0	0		0
11	Ration Shops (Public Distribution System) building renovation	MLA CDS	1	150000		0	0	0		0	1	150000		0
12	Construction of Panchayat office Building	MGNREGS	1	2000000	1	2000000		0		0		0		0
13	Panchayath Office Equipments of Computer, Printer, UPS , Invertor	Village Panchayat GF	1	150000	1	150000		0		0		0		0
14	Compound wall to Mavadiyan Kovil	Corporate Social Responsibility (CSR)	250	750000	0	0	250	750000		0		0		0
15	Compound wall to Sivan Kovil	Corporate Social Responsibility (CSR)	200	600000		0	200	600000	0	0	0	0		0
16	Burial Ground for 3 streets	MLA CDS/MGNREGS	3	900000	1	300000	1	300000	1	300000	0	0	0	0
17	Minewater Tank in the Burial ground	MLA CDS	3	180000	1	60000	1	60000	1	60000	0	0	0	0
18	Cart to Take the Dead bodies to burrial Ground	Assistance for funeral rites scheme (TN Govt) (SC/ST)	3	225000	2	150000	1	75000	0	0	0	0	0	0

SI No.	Activities to be Carried out	Source of Fund	Total Budget		Year - I		Year - II		Year - III		Year - IV		Year - V	
			Unit	Amount (INR)	Unit	Amount (INR)	Unit	Amount (INR)	Unit	Amount (INR)	Unit	Amount (INR)	Unit	Amount (INR)
19	Dead body freezer set	Assistance for funeral rites scheme (TN Govt) (SC/ST)	1	60000	1	60000		0		0		0		0
20	Common Toilet to be renovated in Adhidraavidar street	AMMA Adhi Dravidar Habitation Improvement scheme	1	300000	1	300000		0		0		0		0
21	Community Hall to be renovated in Adhidraavidar street	AMMA Adhi Dravidar Habitation Improvement scheme	1	200000	1	200000	0	0		0	0	0		0
22	OHT to be renovated in Adhidraavidar street	AMMA Adhi Dravidar Habitation Improvement scheme	1	200000		0	1	200000		0	0	0		0
23	Mini water tanks must be renovated in Adhidraavidar street	AMMA Adhi Dravidar Habitation Improvement scheme	2	50000	2	50000		0		0		0		0
24	Business Centre Building must be renovated in Adhidraavidar street		1	200000	1	200000	0	0		0	0	0		0
25	Renovation work of VAO office		1	150000		0	1	150000		0	0	0		0
26	Renovation of Oorani near Main Road	MGNREGS/Village Panchayat GF	1	200000		0	1	200000		0	0	0		0
27	Renovation of Koil kulam at Agraharam Street	MGNREGS/Village Panchayat GF	1	400000	1	400000		0		0		0		0
28	India Mark II Hand Pumb, Street wise Two Hand Pumb for 8 streets	SWAJAL SCHEME	16	480000	8	240000	8	240000		0	0	0		0
29	Renovation of Minitanks at Agraharam street		2	50000	2	50000		0		0		0		0
30	Renovation of Minitank at Mela street		1	25000	1	25000		0		0		0		0
Total (D)				71981320		16096200		17386200		19946520		9351200		9201200

SI No.	Activities to be Carried out	Source of Fund	Total Budget		Year - I		Year - II		Year - III		Year - IV		Year - V	
			Unit	Amount (INR)	Unit	Amount (INR)	Unit	Amount (INR)	Unit	Amount (INR)	Unit	Amount (INR)	Unit	Amount (INR)
E. ECONOMIC DEVELOPMENT- LIVELIHOOD, AGRICULTURE AND ALLIED ACTIVITIES														
I	LAND DEVELOPMENT					0		0		0		0		0
1	Fallow Land Development	Land development scheme/ MGNREGS	15.1	1585500	2	210000	3	315000	5	525000	5.1	535500	0	0
II	WATER RESOURCES					0		0		0		0		0
2	Borewells / Tubewells	Fifteenth Finance Commission (FFC)/JJM/MLA CDS/MP LAD	64	8000000	10	1250000	10	1250000	15	1875000	15	1875000	14	1750000
3	Construction of cannal for irrigation purpose Ambalakara street	MGNREGS/Village Panchayat GF	250	750000	250	750000		0		0		0		0
4	Renovation of Irrigation Canal Adhidraavidar Street	MGNREGS/Village Panchayat GF	650	1950000	650	1950000		0		0		0		0
5	Renovation of Irrigation Canal Agraharam Street	MGNREGS/Village Panchayat GF	400	1200000		0	400	1200000		0	0	0		0
III	PLANTATION & HORTICULTURE		0	0		0		0		0		0		0
6	Mango	National Horticulture Mission (NHM)/MGNREGS	1	175000	0.5	87500	0.5	87500		0	0	0		0
7	Coconut	National Horticulture Mission (NHM)/MGNREGS	5	875000	2	350000	3	525000		0	0	0		0
8	Other Fruit crops	National Horticulture Mission (NHM)/MGNREGS	1	200000	0.5	100000	0.5	100000		0	0	0		0
IV	FARM MECHANISATION													
9	Tractors with trailor	Sub Mission on Agricultural Mechanization (SMAM)	1	950000	1	950000		0		0		0		0
10	Power tillers	Sub Mission on Agricultural Mechanization (SMAM)	1	225000	1	225000		0		0		0		0
11	Rotovator	Sub Mission on Agricultural Mechanization (SMAM)	1	200000	1	200000		0		0		0		0
12	Motor sprayer	Sub Mission on Agricultural Mechanization (SMAM)	10	500000	10	500000		0		0		0		0
13	Purchase Kubota	Sub Mission on Agricultural Mechanization (SMAM)	1	200000	1	200000		0		0		0		0

SI No.	Activities to be Carried out	Source of Fund	Total Budget		Year - I		Year - II		Year - III		Year - IV		Year - V	
			Unit	Amount (INR)	Unit	Amount (INR)	Unit	Amount (INR)	Unit	Amount (INR)	Unit	Amount (INR)	Unit	Amount (INR)
V	ANIMAL HUSBANDRY - DAIRY		0		0		0		0		0			
14	Farming with Cows (1+1)	Dairy Entrepreneurship Development Scheme(DEDS)	78	8580000	20	2200000	20	2200000	20	2200000	18	1980000	0	0
15	Farming with cows expansion for existing	Dairy Entrepreneurship Development Scheme(DEDS)	35	3850000	20	2200000	15	1650000		0	0	0	0	0
16	Farming with Buffaloes (1+1)	Dairy Entrepreneurship Development Scheme(DEDS)	2	280000		0	2	280000		0	0	0	0	0
17	Commercial Diary (5+5)	Dairy Entrepreneurship Development Scheme(DEDS)	5	3750000	2	1500000	2	1500000	1	750000	0	0	0	0
18	Fodder Cultivation	Dairy Entrepreneurship Development Scheme(DEDS)/ MGNREGS	113	1130000	40	400000	40	400000	20	200000	13	130000	0	0
VI	ANIMAL HUSBANDRY - POULTRY		0		0		0		0		0			
19	Broilers (1000 birds)	Pradhan Mantri MUDRA Yojana (PMMY)	4	1120000		0	2	560000	2	560000	0	0	0	0
20	Native Chicken farms	Pradhan Mantri MUDRA Yojana (PMMY)	50	500000	10	100000	20	200000	20	200000	0	0	0	0
21	Poultry Hatchery	Pradhan Mantri MUDRA Yojana (PMMY)	2	200000	1	100000	1	100000		0	0	0	0	0
VII	ANIMAL HUSBANDRY - SHEEP/ GOAT			0		0		0		0	0	0		0
22	Sheep rearing (10+1)	Pradhan Mantri MUDRA Yojana (PMMY)	2	120000	1	60000	1	60000		0	0	0	0	0
23	Goat rearing	Pradhan Mantri MUDRA Yojana (PMMY)	230	4600000	50	1000000	50	1000000	50	1000000	50	1000000	30	600000
VIII	FISHERIES			0		0		0		0	0	0		0
24	Fish Culture	PMMY (MUDRA)	2	500000	0	0	1	250000	1	250000	0	0	0	0
IX	ALLIED ACTIVITIES			0		0		0		0	0	0		0
25	Rice Mills - Modernisation	Sub Mission on Agricultural Mechanization (SMAM)	1	5000000		0	1	5000000		0	0	0	0	0
26	Banana Fibre production unit	Sub Mission on Agricultural Mechanization (SMAM)	5	1250000	2	500000	2	500000	1	250000	0	0	0	0

SI No.	Activities to be Carried out	Source of Fund	Total Budget		Year - I		Year - II		Year - III		Year - IV		Year - V	
			Unit	Amount (INR)	Unit	Amount (INR)	Unit	Amount (INR)	Unit	Amount (INR)	Unit	Amount (INR)	Unit	Amount (INR)
27	Pulses Processing unit	Sub Mission on Agricultural Mechanization (SMAM)	1	2500000	1	2500000		0		0	0	0		0
28	Oil Extraction Unit	Sub Mission on Agricultural Mechanization (SMAM)	2	2000000		0	1	1000000	1	1000000	0	0	0	0
29	Coir Products	COIR BOARD	1	300000		0	1	300000		0	0	0		0
30	Cottage Industries	MAHILA UDAYAM NIDHI (MUN)	50	12500000	10	2500000	10	2500000	15	3750000	10	2500000	5	1250000
31	Flour Mills	Sub Mission on Agricultural Mechanization (SMAM)	2	5000000	1	2500000		0	1	2500000	0	0	0	0
32	Banana Chips and snack items	Sub Mission on Agricultural Mechanization (SMAM)	2	600000	1	300000	1	300000		0	0	0		0
33	Banana Powder processing unit	Sub Mission on Agricultural Mechanization (SMAM)	3	9000000	1	3000000	1	3000000	1	3000000	0	0		0
34	Masala Powder production unit	Sub Mission on Agricultural Mechanization (SMAM)	1	2500000		0	0	0	1	2500000	0	0		0
X	CONSTRUCTION OF STORAGE FACILITIES													
35	Market yards-Paddy purchase centre	National Horticulture Mission (NHM)	1500	3000000		0	1500	3000000		0	0	0		0
36	Sales units for pulses	National Horticulture Mission (NHM)	5	750000	1	150000	1	150000	1	150000	1	150000	1	150000
37	Vermi Composting (150 TPA)	Organic Farming Scheme in Department of Horticulture	1	650000	1	650000		0		0	0	0		0
Total (E)				86490500		26432500		27427500		20710000		8170500		3750000
F	Grand Total [F=A+B+C+D+E]			168049820		46373700		48508700		42568520		17611700		12987200

Sl No.	Activities to be Carried out	Source of Fund	Total Budget		Year - I		Year - II		Year - III		Year - IV		Year - V	
			Unit	Amount (INR)	Unit	Amount (INR)	Unit	Amount (INR)	Unit	Amount (INR)	Unit	Amount (INR)	Unit	Amount (INR)
TRAININGS, MEETINGS AND AWARENESS PROGRAMS														
G. EDUCATION														
1	Awareness camp and workshop on early childhood care & education with guardians, Anganwadi Workers and community members for bringing them to AWC. (Twice a year)	Will be done in coordination with concerned department officials	10	20000	2	4000	2	4000	2	4000	2	4000	2	4000
2	Monthly visit by Anganwadi Workers and SHG leaders to every household for developing awareness of mothers on early childhood care & education	Will be done in coordination with concerned department officials	60	0	12	0	12	0	12	0	12	0	12	0
3	Special training for guardians of children under 6 years with special needs.(Physically Challenged)	Will be done in coordination with concerned department officials	5	0	1	0	1	0	1	0	1	0	1	0
4	Awareness camp on primary and upper-primary education with drop-out children and their guardians for bringing them back to school (twice a year)	Will be done in coordination with concerned department officials	10	0	2	0	2	0	2	0	2	0	2	0
5	Special coaching support to the slow learners for their retention in primary and upper-primary education	Will be done in coordination with concerned department officials	60	60000	12	12000	12	12000	12	12000	12	12000	12	12000
6	Collection of food grains and vegetables from neighbor hoods for value addition to the mid-day meal & regular monitoring about its quality	Will be done in coordination with concerned department officials	60	0	12	0	12	0	12	0	12	0	12	0
7	Awareness camp with teachers, guardians, community members and others on quality education and their respective roles (separately for primary and upper-primary education)	Will be done in coordination with concerned department officials	20	40000	4	8000	4	8000	4	8000	4	8000	4	8000
8	Tree plantation, fencing, cleaning classrooms etc. for creating enabling environment and cleanliness in school campus separately for primary and upper-primary schools	MGNREGS(Plantation alone)	10	100000	2	20000	2	20000	2	20000	2	20000	2	20000

SI No.	Activities to be Carried out	Source of Fund	Total Budget		Year - I		Year - II		Year - III		Year - IV		Year - V	
			Unit	Amount (INR)	Unit	Amount (INR)	Unit	Amount (INR)	Unit	Amount (INR)	Unit	Amount (INR)	Unit	Amount (INR)
9	Forming Kitchen garden in the school campus	NRLM	5	5000	1	1000	1	1000	1	1000	1	1000	1	1000
10	Organising cultural programme, essay and quiz competition on quality of education in upper-primary and secondary schools	Will be done in coordination with concerned department officials	10	50000	2	10000	2	10000	2	10000	2	10000	2	10000
11	Prize to a few girls and boys for regular attendance in primary and upper-primary schools	Will be done in coordination with concerned department officials	10	50000	2	10000	2	10000	2	10000	2	10000	2	10000
12	Introduction of physical education in primary schools	Will be done in coordination with concerned department officials	60	0	12	0	12	0	12	0	12	0	12	0
13	Fencing around the boundary of primary schools with community initiative and contribution	Will be done in coordination with concerned department officials	5	100000	1	20000	1	20000	1	20000	1	20000	1	20000
14	Special coaching for rural youths for guiding them in preparation for appearing in various recruitment examinations	Will be done in coordination with concerned department officials	60	60000	12	12000	12	12000	12	12000	12	12000	12	12000
15	Special assistance for successful and regular implementation of School Health Programme	Will be done in coordination with concerned department officials	10	0	2	0	2	0	2	0	2	0	2	0
16	Conducting PTA (Parents Teachers Association) meeting in School	Will be done in coordination with concerned department officials	60	60000	12	12000	12	12000	12	12000	12	12000	12	12000
17	Conducting PTA (Parents Teachers Association) meeting in Anganwadi	Will be done in coordination with concerned department officials	60	30000	12	6000	12	6000	12	6000	12	6000	12	6000
18	Collection and compilation of key information on Education Sector at regular intervals (monthly, half-yearly, quarterly and annually)	Will be done in coordination with concerned department officials	20	0	4	0	4	0	4	0	4	0	4	0

SI No.	Activities to be Carried out	Source of Fund	Total Budget		Year - I		Year - II		Year - III		Year - IV		Year - V	
			Unit	Amount (INR)	Unit	Amount (INR)	Unit	Amount (INR)	Unit	Amount (INR)	Unit	Amount (INR)	Unit	Amount (INR)
19	Collection/updation and compilation of data and preparation of annual plan for the Education Sector for the next year	Will be done in coordination with concerned department officials	5	0	1	0	1	0	1	0	1	0	1	0
Total (G)				575000		115000		115000		115000		115000		115000

H. PUBLIC HEALTH AND SANITATION

20	Awareness camp with Health workers, Anganwadi workers, midwives, SHG members and community members on Health & Family Welfare, Nutrition and Public Health issues	Poshan Abhiyaan	10	10000	2	2000	2	2000	2	2000	2	2000	2	2000
21	Awareness camp on mother & child care issues and nutritional aspects with pregnant women and mothers of 0-2 year children (twice in a year) on pre-natal and post-natal care, timely birth and death registration etc	Poshan Abhiyaan	10	0	2	0	2	0	2	0	2	0	2	0
22	Awareness camp on immunization and regular course of Vitamin A for all children	Will be done in coordination with concerned department officials	30	0	6	0	6	0	6	0	6	0	6	0
23	Awareness camp with mothers on birth weight of children and regular attendance in AWCs	Will be done in coordination with concerned department officials	60	60000	12	12000	12	12000	12	12000	12	12000	12	12000
24	Awareness camp on right age of marriage and safe motherhood (twice a year).	Will be done in coordination with concerned department officials	10	0	2	0	2	0	2	0	2	0	2	0
25	Special financial support for taking patients of accident/emergency/delivery cases to health centre or hospitals	Will be done in coordination with concerned department officials	5	100000	1	20000	1	20000	1	20000	1	20000	1	20000
26	Regular health camps with initiative from SHGs	Will be done in coordination with concerned department officials	20	100000	4	20000	4	20000	4	20000	4	20000	4	20000

SI No.	Activities to be Carried out	Source of Fund	Total Budget		Year - I		Year - II		Year - III		Year - IV		Year - V	
			Unit	Amount (INR)	Unit	Amount (INR)	Unit	Amount (INR)	Unit	Amount (INR)	Unit	Amount (INR)	Unit	Amount (INR)
27	Special assistance to distressed and poorest households for medical treatment	Will be done in coordination with concerned department officials	60	0	12	0	12	0	12	0	12	0	12	0
28	Cleaning of roadside harmful weeds e.g. parthenium plants	Will be done in coordination with concerned department officials	60	60000	12	12000	12	12000	12	12000	12	12000	12	12000
29	Initiative by communities for ensuring access to safe drinking water by regular application of bleaching powder to wells, repairing and maintenance of platforms of tube wells	Will be done in coordination with concerned department officials	60	60000	12	12000	12	12000	12	12000	12	12000	12	12000
30	Installation/repairing and maintenance of drinking water sources	Will be done in coordination with concerned department officials	60	120000	12	24000	12	24000	12	24000	12	24000	12	24000
31	Awareness camp on environmental upgradation, maintenance of bio-diversity etc.	Will be done in coordination with concerned department officials	20	0	4	0	4	0	4	0	4	0	4	0
32	Collection/updation and compilation of data and preparation of annual plan for the Public Health Sector for the next year	Will be done in coordination with concerned department officials	5	0	1	0	1	0	1	0	1	0	1	0
33	Collection and compilation of key information on Public Health Sector and special diseases at regular intervals	Will be done in coordination with concerned department officials	20	0	4	0	4	0	4	0	4	0	4	0
Total (H)				510000		102000		102000		102000		102000		102000

I. WOMEN & CHILD DEVELOPMENT AND SOCIAL DEVELOPMENT

34	Meeting to be conducted VCPC (Village Child Protection Committee)	Will be done in coordination with concerned department officials	60	60000	12	12000	12	12000	12	12000	12	12000	12	12000
35	Create awareness to the parents to marry their Children after 18 years completed	Will be done in coordination with concerned department officials	20	0	4	0	4	0	4	0	4	0	4	0

SI No.	Activities to be Carried out	Source of Fund	Total Budget		Year - I		Year - II		Year - III		Year - IV		Year - V	
			Unit	Amount (INR)	Unit	Amount (INR)	Unit	Amount (INR)	Unit	Amount (INR)	Unit	Amount (INR)	Unit	Amount (INR)
36	Create awareness to register their child in the Anganwadis and give nutritious food to their children	Poshan Abhiyaan	10	0	2	0	2	0	2	0	2	0	2	0
37	Create awareness to the Women to register their pregnancy in the local PHC and also for the institutional safe delivery	Will be done in coordination with concerned department officials	20	0	4	0	4	0	4	0	4	0	4	0
38	Meeting with Community based organisations	Will be done in coordination with concern dept officials	20	20000	4	4000	4	4000	4	4000	4	4000	4	4000
39	Awareness camp on legal rights of women for their empowerment and eradication of gender discrimination and against child labour (once a year)	Will be done in coordination with concerned department officials	5	0	1	0	1	0	1	0	1	0	1	0
40	Awareness camp on guidelines of different government schemes and programmes for women	Will be done in coordination with concerned department officials	20	20000	4	4000	4	4000	4	4000	4	4000	4	4000
41	Special awareness camp on SHG formation and initiative to bring all poor women in SHGs	Will be done in coordination with concerned department officials	60	0	12	0	12	0	12	0	12	0	12	0
42	Special assistance to distressed and deprived women for providing them with social security and livelihoods support	Will be done in coordination with concerned department officials	60	0	12	0	12	0	12	0	12	0	12	0
43	Special awareness camps with adolescent girls and young ladies on gender discrimination and women's empowerment	Will be done in coordination with concerned department officials	20	40000	4	8000	4	8000	4	8000	4	8000	4	8000
44	Special skill development training and necessary assistance to distressed and marginalised women and families having child labours for their social security and livelihoods enhancement	Will be done in coordination with concerned department officials	20	200000	4	40000	4	40000	4	40000	4	40000	4	40000

SI No.	Activities to be Carried out	Source of Fund	Total Budget		Year - I		Year - II		Year - III		Year - IV		Year - V	
			Unit	Amount (INR)	Unit	Amount (INR)	Unit	Amount (INR)	Unit	Amount (INR)	Unit	Amount (INR)	Unit	Amount (INR)
45	Special assistance to SHGs for recognising their active involvement in social development programmes	Will be done in coordination with concerned department officials	20	100000	4	20000	4	20000	4	20000	4	20000	4	20000
46	Skill development training (subject wise) to those SHG members who remain out of assistance under any regular programme	Will be done in coordination with concerned department officials	10	100000	2	20000	2	20000	2	20000	2	20000	2	20000
47	Collection and compilation of key information on Women & Child Development Sector at regular intervals (monthly, half-yearly, quarterly and annually)	Will be done in coordination with concerned department officials	20	0	4	0	4	0	4	0	4	0	4	0
48	Collection/updation and compilation of data and preparation of annual plan for the Women & Child Development Sector for the next year	Will be done in coordination with concerned department officials	5	0	1	0	1	0	1	0	1	0	1	0
Total (I)				540000		108000		108000		108000		108000		108000

J. ECONOMIC DEVELOPMENT- LIVELIHOOD, AGRICULTURE AND ALLIED ACTIVITIES

49	Forming farmers group /club and register new and existing groups with NABARD.	Will be done in coordination with concerned department officials	50	0	10	0	10	0	10	0	10	0	10	0
50	Nursery raising by poor women's SHGs for social forestry and vegetative cover on the fallow lands on lease (as an additional livelihood option for these SHGs)	MGNREGS	5	100000	1	20000	1	20000	1	20000	1	20000	1	20000
51	Utilisation of every inch of fallow and under-utilised land by the side of the bank of irrigation canal/river/ large water bodies either through social forestry or with fruit orchard or any other plantation for productive purpose	MGNREGS	5	250000	1	50000	1	50000	1	50000	1	50000	1	50000

SI No.	Activities to be Carried out	Source of Fund	Total Budget		Year - I		Year - II		Year - III		Year - IV		Year - V	
			Unit	Amount (INR)	Unit	Amount (INR)	Unit	Amount (INR)	Unit	Amount (INR)	Unit	Amount (INR)	Unit	Amount (INR)
52	Awareness camp with farmers on crop rotation, improvement in soil quality, maximum return, optimum land utilisation etc. (once a year)	National food security mission	5	50000	1	10000	1	10000	1	10000	1	10000	1	10000
53	Training of selected farmers on high yielding good quality seeds and storage at local level for increased production & productivity and assurance of good quality of seeds.	Development and Strengthening of Infrastructure Facilities for Production and Distribution of Quality Seeds scheme	5	625000	1	125000	1	125000	1	125000	1	125000	1	125000
54	Training on floriculture or cultivation of medicinal plants & their marketing aspects along with necessary assistance for taking up this activity by SHGs	Will be done in coordination with concerned department officials	5	750000	1	150000	1	150000	1	150000	1	150000	1	150000
55	Interactive session with extension workers of Agriculture, Horticulture, Fisheries and Forest Departments working at Block/GP level and progressive farmers on introduction and dissemination of new varieties and alternative practices for improvement in the livelihood opportunities.	Will be done in coordination with concerned department officials	5	50000	1	10000	1	10000	1	10000	1	10000	1	10000
56	Demonstration of alternative crops like oil seeds, pulses, vegetables and other cash crops (lac, cashew, betel leaf, mulberry, sericulture etc.) in the fields of poor and marginalised farmers.	Integrated scheme of Oilseeds, pulses, Oilpalm, Maize	5	125000	1	25000	1	25000	1	25000	1	25000	1	25000
57	Workshop cum awareness camp on bad effects of over-use of chemical fertilisers, promotion of organic manures and IPM for development of environment friendly agricultural practices (twice a year)	Paramparagat Krishi Vikaas Yojana	10	1500000	2	300000	2	300000	2	300000	2	300000	2	300000

SI No.	Activities to be Carried out	Source of Fund	Total Budget		Year - I		Year - II		Year - III		Year - IV		Year - V	
			Unit	Amount (INR)	Unit	Amount (INR)	Unit	Amount (INR)	Unit	Amount (INR)	Unit	Amount (INR)	Unit	Amount (INR)
58	Hand-holding training on mushroom cultivation, vermi-compost culture etc. and marketing and other necessary support to SHGs formed by representatives from poor and marginalised families.	Will be done in coordination with concerned department officials	10	250000	2	50000	2	50000	2	50000	2	50000	2	50000
59	Exposure visit to nearby areas for getting an idea on integrating farming and advance agricultural practices with GUS members, farmers and selected SHG members	Will be done in coordination with concerned department officials	5	100000	1	20000	1	20000	1	20000	1	20000	1	20000
60	Excavation or de-siltation or removal of water hyacinths from irrigation channels/canals/ponds with people's initiative for improving the scope of irrigation and scientific aquaculture/ fish cultivation	Corporate Social Responsibility (CSR)/ MGNREGS(Excavation / Rejuvenation only)	5	1000000	1	200000	1	200000	1	200000	1	200000	1	200000
61	Collection and compilation of key information on Agriculture & Allied Sector at regular intervals (monthly, half-yearly, quarterly and annually)	Will be done in coordination with concerned department officials	20	0	4	0	4	0	4	0	4	0	4	0
62	Awareness camp with artisans on different government programmes for cottage & small scale industries for their livelihood develop	Will be done in coordination with concerned department officials	5	75000	1	15000	1	15000	1	15000	1	15000	1	15000
63	Training on processing of locally produced off-farm products and value addition to those along with marketing aspects for revival of local industries and expansion of livelihood opportunities.	Will be done in coordination with concerned department officials	10	250000	2	50000	2	50000	2	50000	2	50000	2	50000
64	Formation of cooperative society with all artisans for improvement of their livelihoods and availing of the facilities of a society	Will be done in coordination with concerned department officials	5	0	1	0	1	0	1	0	1	0	1	0

SI No.	Activities to be Carried out	Source of Fund	Total Budget		Year - I		Year - II		Year - III		Year - IV		Year - V	
			Unit	Amount (INR)	Unit	Amount (INR)	Unit	Amount (INR)	Unit	Amount (INR)	Unit	Amount (INR)	Unit	Amount (INR)
65	Skill development and technical training as per local need and demand for expansion of livelihoods in the Industry sector	Will be done in coordination with concerned department officials	10	1500000	2	300000	2	300000	2	300000	2	300000	2	300000
66	Collection and compilation of key information on the Industry sector at regular intervals (monthly, half-yearly, quarterly and annually)	Will be done in coordination with concerned department officials	20	0	4	0	4	0	4	0	4	0	4	0
Total (J)				6625000		1325000		1325000		1325000		1325000		1325000
K	Grand Total [K=G+H+I+J]			8250000		1650000		1650000		1650000		1650000		1650000
Budget Total [F + K]				176299820		48023700		50158700		44218520		19261700		14637200



CHAPTER - 9



GPDP IMPLEMENTATION STRATEGY

TOTAL ACTION PLAN REPORT OF KARUPPUR PANCHAYAT FOR THE PERIOD 2021-2026

A. TOTAL BUDGET FOR THE PERIOD 2021-2026

SL	Particulars	Budget Amount (INR)
1	Total Budget	168049820

B. SECTOR WISE BUDGET

SL	Sectors	Budget Amount (INR)
A	Education	3650000
B	Public Health and Sanitation	5528000
C	Women & Child Development and Social Development	400000
D	Infrastructure, Basic Amenities and Miscellaneous	71981320
E	Economic Development- Livelihood, Agriculture and Allied Activities	86490500
	Total Budget	168049820

C. SCHEME WISE BUDGET

SL	Particulars of the Schemes	Budget Amount (INR)
1	AMMA Adhi Dravidar Habitation Improvement scheme	750000
2	Assistance for funeral rites scheme (TN Govt) (SC/ST)	285000
3	Common service centre scheme - National e-governance plan	300000
4	CSIDS	1650000
5	Dairy Entrepreneurship Development Scheme(DEDS)	17590000
6	Fifteenth Finance Commission (FFC)	25465000
7	Integrated Child Development Scheme (ICDS)	450000
8	Khelo India	300000

SL	Particulars of the Schemes	Budget Amount (INR)
9	Land development scheme/MGNREGS	1585500
10	MAHILA UDAYAM NIDHI (MUN)	12500000
11	MLA CDS	2330000
12	Member of Parliament Local Area Development Scheme (MPLADS)	850000
13	MGNREGS	7152000
14	MGNREGS/SBM (G)	2400000
15	Mission for integrated development of horticulture	250000
16	National Horticulture Mission (NHM)	5000000
17	Organic Farming Scheme in Department of Horticulture	650000
18	Pradhan Mantri Awas Yojana (PMAY)	43456320
19	Pradhan Mantri MUDRA Yojana (PMMY)	7040000
20	Pradhan Mantri Ujjwala Yojana	306000
21	SAMAGRA SHIKSHA	300000
22	Scheme for development of community halls by TN Govt.	3200000
23	Sub Mission on Agricultural Mechanization (SMAM)	29925000
24	Swachh Bharat Abhiyaan	150000
25	SWAJAL SCHEME	480000
26	Village Panchayat GF	1150000
27	Coir Board	300000
28	Corporate Social Responsibility (CSR)	2235000
	Budget Total	168049820

D. ACTIVITY WISE BUDGET

1. Scheme: AMMA Adhi Dravidar Habitation Improvement scheme						Rs. 750000
SL No	Name of the activity	Sector	Location of the Asset	Works approved by Village Panchayat	Estimated Cost (INR)	Source of Fund
1	Common Toilet to be renovated in Adhidraavidar street	Sanitation	Karuppur	1 Nos	300000	AMMA Adhi Dravidar Habitation Improvement scheme
2	Community Hall to be renovated in Adhidraavidar street	Social	Karuppur	1 Nos	200000	AMMA Adhi Dravidar Habitation Improvement scheme
3	OHT to be renovated in Adhidraavidar street	Drinking Water	Karuppur	1 Nos	200000	AMMA Adhi Dravidar Habitation Improvement scheme
4	Mini water tanks must be renovated in Adhidraavidar street	Drinking Water	Karuppur	2 Nos	50000	AMMA Adhi Dravidar Habitation Improvement scheme
2. Scheme: CSIDS						1650000
SL No	Name of the activity	Sector	Location of the Asset	Works approved by Village Panchayat	Estimated Cost (INR)	Source of Fund
1	Construction of new school building	Education	Karuppur	1000 Sq.ft	1500000	CSIDS/ SAMAGRA SHIKSHA
2	School Toilet Construction / renovation for both boys and Girls	Sanitation	Karuppur	2 Nos	150000	CSIDS/MGNREGS(NEW ONLY)
3. Scheme: Integrated Child Development Scheme						450000
SL No	Name of the activity	Sector	Location of the Asset	Works approved by Village Panchayat	Estimated Cost (INR)	Source of Fund
1	Compound wall construction for Anganwadi	Education	Karuppur	150 meters	450000	Integrated Child Development Scheme (ICDS)
4. Scheme: Member of Parliament Local Area Development Scheme (MPLADS)/MLACDS						850000
SL No	Name of the activity	Sector	Location of the Asset	Works approved by Village Panchayat	Estimated Cost (INR)	Source of Fund
1	Library Building Construction and infrastructure	Education	Karuppur	1 Nos	850000	Member of Parliament Local Area Development Scheme (MPLADS)/ MLACDS

5. Scheme: Member of Legislative Assembly Community Development Scheme /MLACDS						Rs. 2330000
SL No	Name of the activity	Sector	Location of the Asset	Works approved by Village Panchayat	Estimated Cost (INR)	Source of Fund
1	Infrastructure like Benches, Desks, Computer, Printer, Tables, Chairs etc	Infrastructure	Karuppur	Set	500000	MLA CDS
2	Compound wall construction for School	Education	Karuppur	150 meters	450000	MLA CDS / MGNREGS
3	Anganwadi Centre Building Construction / Renovation	Education	Karuppur	1 Nos	150000	MLA CDS / MGNREGS (NEW ONLY)
4	Ration Shops (Public Distribution System) building renovation	Infrastructure	Karuppur	1 Nos	150000	MLA CDS
5	Burial Ground for 3 streets	Social	Karuppur	3 Nos	900000	MLA CDS / MGNREGS
6	Miniwater Tank in the Burial ground	Drinking water	Karuppur	3 Nos	180000	MLA CDS

6. Scheme: Common Service Centre Scheme - National e-governance plan						Rs. 300000
SL No	Name of the activity	Sector	Location of the Asset	Works approved by Village Panchayat	Estimated Cost (INR)	Source of Fund
1	No. of CSCs in the Village (Common Service Centre)	Social	Karuppur	1 Nos	300000	Common service centre scheme - National e-governance plan

7. Scheme: Fifteenth Finance Commission (FFC)						Rs. 25465000
SL No	Name of the activity	Sector	Location of the Asset	Works approved by Village Panchayat	Estimated Cost (INR)	Source of Fund
1	Drainage construction	Sanitation	Karuppur	400 Meters	600000	Fifteenth Finance Commission (FFC) / MGNREGS
2	Drinking water Pipe connections to 8 streets - 6 nos in each street	Drinking Water	Karuppur	48 Nos	960000	Fifteenth Finance Commission (FFC), Jal Shakti Abhiyaan
3	Total metal (Thar) Road (km) 1. Mainroad to Kallimannan koil -650 2.Main road to South street-300 meters 3.Main road to Agraharam-300 meters 4.Main Road to Ambalakara street -300meters	Road	Karuppur	1550 meters	3875000	Fifteenth Finance Commission (FFC) / MLA CDS/SCPAR
4	Total concrete Road / Street (km)	Road	Karuppur	3500 meters	10500000	Fifteenth Finance Commission (FFC) / MLA CDS / SCPAR/ MGNREGS
5	Construction of Street from Temple to village Entrance in Ambalakara street	Social	Karuppur	150 meters	1050000	Fifteenth Finance Commission (FFC)/MLA CDS/SCPAR
6	Solar Light in 8 Streets with 4 posts per street	Electrification	Karuppur	24 Nos	480000	Fifteenth Finance Commission (FFC)
7	Borewells/Tubewells	Electrification	Karuppur	64	8000000	Fifteenth Finance Commission (FFC)/JJM/MLA CDS/MP LAD

8. Scheme: Pradhan Mantri Awas Yojana (PMAY)						Rs. 43456320
SL No	Name of the activity	Sector	Location of the Asset	Works approved by Village Panchayat	Estimated Cost (INR)	Source of Fund
1	No of Pacca Houses	Housing	Karuppur	158 houses	43456320	Pradhan Mantri Awas Yojana (PMAY)

9. Scheme: Pradhan Mantri MUDRA Yojana (PMMY)						Rs. 7040000
SL No	Name of the activity	Sector	Location of the Asset	Works approved by Village Panchayat	Estimated Cost (INR)	Source of Fund
1	Broilers (1000 birds)	Livelihood	Karuppur	4 Nos	1120000	Pradhan Mantri MUDRA Yojana (PMMY)
2	Native Chicken farms	Livelihood	Karuppur	50 Nos	500000	Pradhan Mantri MUDRA Yojana (PMMY)
3	Poultry Hatchery	Livelihood	Karuppur	2 Nos	200000	Pradhan Mantri MUDRA Yojana (PMMY)
4	Sheep rearing (10+1)	Livelihood	Karuppur	2 Nos	120000	Pradhan Mantri MUDRA Yojana (PMMY)
5	Goat rearing	Livelihood	Karuppur	230 Nos	4600000	Pradhan Mantri MUDRA Yojana (PMMY)
6	Fish Culture	Livelihood	Karuppur	2 Nos	500000	Pradhan Mantri MUDRA Yojana (PMMY)/ PM Matsya Sampada Yojana,

10. Scheme: MAHILA UDAYAM NIDHI (MUN)						Rs. 12500000
SL No	Name of the activity	Sector	Location of the Asset	Works approved by Village Panchayat	Estimated Cost (INR)	Source of Fund
1	Cottage Industries	Business	Karuppur	50 Nos	12500000	MAHILA UDAYAM NIDHI (MUN)

11. Scheme: Dairy Entrepreneurship Development Scheme(DEDS)							Rs. 17590000
SL No	Name of the activity	Sector	Location of the Asset	Works approved by Village Panchayat	Estimated Cost (INR)	Source of Fund	
1	Farming with Cows (1+1)	Dairy	Karuppur	78 Nos	8580000	Dairy Entrepreneurship Development Scheme(DEDS)	
2	Farming with cows expansion for existing	Dairy	Karuppur	35 Nos	3850000	Dairy Entrepreneurship Development Scheme(DEDS)	
3	Farming with Buffaloes (1+1)	Dairy	Karuppur	2 Nos	280000	Dairy Entrepreneurship Development Scheme(DEDS)	
4	Commercial Diary (5+5)	Dairy	Karuppur	5 NOs	3750000	Dairy Entrepreneurship Development Scheme(DEDS)	
5	Fodder Cultivation	Dairy	Karuppur	113 Nos	1130000	Dairy Entrepreneurship Development Scheme(DEDS)/ MGNREGS	

12. Scheme: Assistance for funeral rites scheme (TN Govt) (SC/ST)							Rs. 285000
SL No	Name of the activity	Sector	Location of the Asset	Works approved by Village Panchayat	Estimated Cost (INR)	Source of Fund	
1	Cart to Take the Dead bodies to burial Ground	Social	Karuppur	3 Nos	225000	Assistance for funeral rites scheme (TN Govt) (SC/ST)	
2	Dead body freezer set	Social	Karuppur	1 Nos	60000	Assistance for funeral rites scheme (TN Govt) (SC/ST)	

13. Scheme: MGNREGS							Rs. 2400000
SL No	Name of the activity	Sector	Location of the Asset	Works approved by Village Panchayat	Estimated Cost (INR)	Source of Fund	
1	Toilet construction	Sanitation	Karuppur	200 Houses	2400000	MGNREGS/SBM (G)	

14. Scheme: MGNREGS							Rs. 7152000
SL No	Name of the activity	Sector	Location of the Asset	Works approved by Village Panchayat	Estimated Cost (INR)	Source of Fund	
1	Construction of Compost Pits	Sanitation	Karuppur	2 Nos	200000	MGNREGS	
2	Construction of composit pits for the houses	Sanitation	Karuppur	132 Nos	396000	MGNREGS	
3	Construction of Soak Pits in the Streets	Sanitation	Karuppur	8 Nos	56000	MGNREGS	
4	Construction of Panchayat office Building	Infrastructure	Karuppur	1 Nos	2000000	MGNREGS	
5	Renovation of Oorani near Main Road	Sanitation	Karuppur	1 Nos	200000	MGNREGS/Village Panchayat GF	
6	Renovation of Koil kulam at Agraharam Street	Sanitation	Karuppur	1 Nos	400000	MGNREGS/Village Panchayat GF	
7	Construction of cannal for irrigation purpose Ambalakara street	Agriculture	Karuppur	250 Meters	750000	MGNREGS/Village Panchayat GF	
8	Renovation of Irrigation Canal Adhidraavidar Street	Agriculture	Karuppur	650 Meters	1950000	MGNREGS/Village Panchayat GF	
9	Renovation of Irrigation Canal Agraharam Street	Agriculture	Karuppur	400 Meters	1200000	MGNREGS/Village Panchayat GF	

15. Scheme: Land Development Scheme							Rs. 1585500
SL No	Name of the activity	Sector	Location of the Asset	Works approved by Village Panchayat	Estimated Cost (INR)	Source of Fund	
1	Fallow Land Development	Land Development	Karuppur	15.1 HA	1585500	Land development scheme/ MGNREGS	

16. Scheme: Mission for Integrated Development of Horticulture							Rs. 250000
SL No	Name of the activity	Sector	Location of the Asset	Works approved by Village Panchayat	Estimated Cost (INR)	Source of Fund	
1	Formation of Kitchen Garden in the houses	Sanitation	Karuppur	500 Houses	250000	Mission for integrated development of horticulture	

17. Scheme: Organic Farming Scheme in Department of Horticulture						Rs. 650000
-------------------------------------------------------------------------	--	--	--	--	--	-------------------

SL No	Name of the activity	Sector	Location of the Asset	Works approved by Village Panchayat	Estimated Cost (INR)	Source of Fund
1	Vermi Composting (150 TPA)	Organic Farming	Karuppur	1 Nos	650000	Organic Farming Scheme in Department of Horticulture

18. Scheme: National Horticulture Mission (NHM)						Rs. 5000000
--------------------------------------------------------	--	--	--	--	--	--------------------

SL No	Name of the activity	Sector	Location of the Asset	Works approved by Village Panchayat	Estimated Cost (INR)	Source of Fund
1	Mango	Horticulture	Karuppur	1 HA	175000	National Horticulture Mission (NHM)
2	Coconut	Horticulture	Karuppur	5 HA	875000	National Horticulture Mission (NHM)
3	Other Fruit crops	Horticulture	Karuppur	1HA	200000	National Horticulture Mission (NHM)
4	Market yards-Paddy purchase centre	Marketing	Karuppur	1500 Sq.ft	3000000	National Horticulture Mission (NHM)
5	Sales units for pulses	Marketing	Karuppur	5 Nos	750000	National Horticulture Mission (NHM)

19. Scheme: Pradhan Mantri Ujjwala Yojana						Rs. 306000
--------------------------------------------------	--	--	--	--	--	-------------------

SL No	Name of the activity	Sector	Location of the Asset	Works approved by Village Panchayat	Estimated Cost (INR)	Source of Fund
1	House holds need clean energy (LPG, Bio-Gas)	Energy	Karuppur	180 houses	306000	Pradhan Mantri Ujjwala Yojana

20. Scheme: Sub Mission on Agricultural Mechanization (SMAM)							Rs. 29925000
SL No	Name of the activity	Sector	Location of the Asset	Works approved by Village Panchayat	Estimated Cost (INR)	Source of Fund	
1	Tractors with Trailer	Machineries	Karuppur	1 Nos	950000	Sub Mission on Agricultural Mechanization (SMAM)	
2	Power tillers	Machineries	Karuppur	1 Nos	225000	Sub Mission on Agricultural Mechanization (SMAM)	
3	Rotovator	Machineries	Karuppur	1 Nos	200000	Sub Mission on Agricultural Mechanization (SMAM)	
4	Motor Sprayer	Machineries	Karuppur	10 Nos	500000	Sub Mission on Agricultural Mechanization (SMAM)	
5	Purchase Kubota	Machineries	Karuppur	1 Nos	200000	Sub Mission on Agricultural Mechanization (SMAM)	
6	Rice Mills - Modernisation	Business	Karuppur	1 Nos	5000000	Sub Mission on Agricultural Mechanization (SMAM)	
7	Banana Fiber Production unit	Business	Karuppur	5 Nos	1250000	Sub Mission on Agricultural Mechanization (SMAM)	
8	Pulses Processing unit	Business	Karuppur	1 Nos	2500000	Sub Mission on Agricultural Mechanization (SMAM)	
9	Oil Extraction Unit	Business	Karuppur	2 Nos	2000000	Sub Mission on Agricultural Mechanization (SMAM)	
10	Flour Mills	Business	Karuppur	2 Nos	5000000	Sub Mission on Agricultural Mechanization (SMAM)	
11	Banana Chips and snack items	Business	Karuppur	2 Nos	600000	Sub Mission on Agricultural Mechanization (SMAM)	
12	Banana Powder processing unit	Business	Karuppur	3 Nos	9000000	Sub Mission on Agricultural Mechanization (SMAM)	
13	Masala Powder production unit	Business	Karuppur	1 Nos	2500000	Sub Mission on Agricultural Mechanization (SMAM)	

21. Scheme: SAMAGRA SHIKSHA							Rs. 300000
SL No	Name of the activity	Sector	Location of the Asset	Works approved by Village Panchayat	Estimated Cost (INR)	Source of Fund	
1	Projector for teaching the students smart classes.	Education	Karuppur	Set	300000	SAMAGRA SHIKSHA	

22. Scheme: Swachh Bharat Abhiyaan							Rs. 150000
SL No	Name of the activity	Sector	Location of the Asset	Works approved by Village Panchayat	Estimated Cost (INR)	Source of Fund	
1	Vehicle for Waste Collection	Sanitation	Karuppur	1 Nos	150000	Swachh Bharat Abhiyaan	

23. Scheme: Scheme for development of community halls by TN Govt/MPLADS/SCPAR/MLA CDS							Rs. 3200000
SL No	Name of the activity	Sector	Location of the Asset	Works approved by Village Panchayat	Estimated Cost (INR)	Source of Fund	
1	Community hall	Infrastructure	Karuppur	2 Nos	3000000	Scheme for development of community halls by TN Govt/ MPLADS/SCPAR/MLA CDS	
2	Furniture for the Community Halls	Infrastructure	Karuppur	2 Nos	200000	Scheme for development of community halls by TN Govt.	

24. Scheme: SWAJAL SCHEME							Rs. 480000
SL No	Name of the activity	Sector	Location of the Asset	Works approved by Village Panchayat	Estimated Cost (INR)	Source of Fund	
1	India Mark II Hand Pump, Street wise Two Hand Pump for 8 streets	Drinking water	Karuppur	16 Nos	480000	SWAJAL SCHEME	

25. Scheme: COIR BOARD							Rs. 300000
SL No	Name of the activity	Sector	Location of the Asset	Works approved by Village Panchayat	Estimated Cost (INR)	Source of Fund	
1	Coir Products	Business	Karuppur	1 Nos	300000	COIR BOARD	

26. Scheme: Village Panchayat GF						Rs. 1150000
SL No	Name of the activity	Sector	Location of the Asset	Works approved by Village Panchayat	Estimated Cost (INR)	Source of Fund
1	Panchayath Office Equipments of Computer, Printer, UPS, Invertor	Infrastructure	Karuppur	Set	150000	Village Panchayat GF
2	Establishing Solar Lights to Households	Electrification	Karuppur	100 Houses	1000000	Village Panchayat GF

27. Scheme: Corporate Social Responsibility (CSR)						Rs. 2235000
SL No	Name of the activity	Sector	Location of the Asset	Works approved by Village Panchayat	Estimated Cost (INR)	Source of Fund
1	Village Pond bund formation	Sanitation	Karuppur	120 Meters	360000	Corporate social responsibility (CSR) / MGNREGS
2	Steps at River bang and formation of link road	Sanitation	Karuppur	1 Nos	100000	Corporate Social Responsibility (CSR)/MGNREGS(ROAD FORMATION AND SINGLE LAYER WBM ONLY)/Village Panchayat GF
3	Compound wall to Mavadiyan Kovil	Social	Karuppur	250 meters	750000	Corporate Social Responsibility (CSR)
4	Compound wall to Sivan Kovil	Social	Karuppur	200 meters	600000	Corporate Social Responsibility (CSR)
5	Business Centre Building must be renovated in Adhidravidar street	Social	Karuppur	1 nos	200000	Corporate Social Responsibility (CSR)
6	Renovation work of VAO office	Infrastructure	Karuppur	1 Nos	150000	Corporate Social Responsibility (CSR)
7	Renovation of Minitanks at Agraharam street	Drinking Water	Karuppur	2 Nos	50000	Corporate Social Responsibility (CSR)
8	Renovation of Minitank at Mela street	Drinking Water	Karuppur	1 Nos	25000	Corporate Social Responsibility (CSR)

CHAPTER - 10



MONITORING AND EVALUATION

1. DETAILS OF WORK THAT HAVE TO BE STARTED IN THE FIRST QUARTER

SL No	Activities to be Carried out	Source of Fund	Year-I		Implementing Period
			Unit	Amount (INR)	
1	Construction of Compost Pits	MGNREGS	2	200000	I Qtr
2	Drainage construction	Fifteenth Finance Commission (FFC)/ MGNREGS	400	600000	I & IV Qtr
3	Households need clean energy (LPG, Bio-Gas)	Pradhan Mantri Ujjwala Yojana	60	102000	I,II&IIIQtr
4	Drinking water Pipe connections to 8 streets - 6 nos in each street	Fifteenth Finance Commission (FFC), Jal Shakti Abhiyaan	48	960000	I to IV Qtr
5	Toilet construction	MGNREGS/SBM (G)	70	840000	I to IV Qtr
6	Formation of Kitchen Garden in the houses	Mission for integrated development of horticulture	250	125000	I to IV Qtr
7	No of Pacca Houses	Pradhan Mantri Awas Yojana (PMAY)	30	8251200	I to IV Qtr
8	Solar Light in 8 Streets with 4 posts per street	Fifteenth Finance Commission (FFC)	8	160000	I Qtr
9	No. of CSCs in the Village (Common Service Centre)	Common service centre scheme - National e-governance plan	1	300000	I Qtr
10	Common Toilet to be renovated in Adhidravidar street	AMMA Adhi Dravidar Habitation Improvement scheme	1	300000	I Qtr
11	India Mark II Hand Pumb, Street wise Two Hand Pumb for 8 streets	SWAJAL SCHEME	8	240000	I & II Qtr

SL No	Activities to be Carried out	Source of Fund	Year-I		Implementing Period
			Unit	Amount (INR)	
12	Renovation of Minitanks at Agraharam street		2	50000	I Qtr
13	Renovation of Minitank at Mela street		1	25000	I Qtr
14	Borewells/Tubewells	Fifteenth Finance Commission (FFC)/ JJM/MLA CDS/MP LAD	10	1250000	I & II Qtr
15	Construction of cannal for irrigation purpose Ambalakara street	MGNREGS/Village Panchayat GF	250	750000	I & II Qtr
16	Farming with Cows (1+1)	Dairy Entrepreneurship Development Scheme(DEDS)	20	2200000	I & II Qtr
17	Fodder Cultivation	Dairy Entrepreneurship Development Scheme(DEDS)/ MGNREGS	40	400000	I, II & III Qtr
18	Native Chicken farms	Pradhan Mantri MUDRA Yojana (PMMY)	10	100000	I & II Qtr
19	Poultry Hatchery	Pradhan Mantri MUDRA Yojana (PMMY)	1	100000	I Qtr
20	Goat rearing	Pradhan Mantri MUDRA Yojana (PMMY)	50	1000000	I,II & IV Qtr
21	Flour Mills	Sub Mission on Agricultural Mechanization (SMAM)	1	2500000	I Qtr

SL No	Activities to be Carried out	Source of Fund	Year-I		Implementing Period
			Unit	Amount (INR)	
22	Awareness camp and workshop on early childhood care & education with guardians, Anganwadi Workers and community members for bringing them to AWC .(Twice a year)	Will be done in coordination with concerned department officials	2	4000	I & II Qtr
23	Monthly visit by Anganwadi Workers and SHG leaders to every household for developing awareness of mothers on early childhood care & education	Will be done in coordination with concerned department officials	12	0	I to IV Qtr
24	Special training for guardians of children under 6 years with special needs.(Physically Challenged)	Will be done in coordination with concerned department officials	1	0	I Qtr
25	Awareness camp on primary and upper-primary education with drop-out children and their guardians for bringing them back to school (twice a year)	Will be done in coordination with concerned department officials	2	0	I & II Qtr
26	Special coaching support to the slow learners for their retention in primary and upper-primary education	Will be done in coordination with concerned department officials	12	12000	I to IV Qtr

SL No	Activities to be Carried out	Source of Fund	Year-I		Implementing Period
			Unit	Amount (INR)	
27	Collection of foodgrains and vegetables from neighbourhoods for value addition to the mid-day meal & regular monitoring about its quality	Will be done in coordination with concerned department officials	12	0	I to IV Qtr
28	Awareness camp with teachers, guardians, community members and others on quality education and their respective roles (separately for primary and upper-primary education)	Will be done in coordination with concerned department officials	4	8000	I to IV Qtr
29	Tree plantation, fencing, cleaning classrooms etc. for creating enabling environment and cleanliness in school campus separately for primary and upper-primary schools	MGNREGS(Plantation alone)	2	20000	I & II Qtr
30	Introduction of physical education in primary schools	Will be done in coordination with concerned department officials	12	0	I to IV Qtr
31	Special coaching for rural youths for guiding them in preparation for appearing in various recruitment examinations	Will be done in coordination with concerned department officials	12	12000	I to IV Qtr

SL No	Activities to be Carried out	Source of Fund	Year-I		Implementing Period
			Unit	Amount (INR)	
32	Conducting PTA (Parents Teachers Association) meeting in School	Will be done in coordination with concerned department officials	12	12000	I to IV Qtr
33	Conducting PTA (Parents Teachers Association) meeting in Anganwadi	Will be done in coordination with concerned department officials	12	6000	I to IV Qtr
34	Collection and compilation of key information on Education Sector at regular intervals (monthly, half-yearly, quarterly and annually)	Will be done in coordination with concerned department officials	4	0	I to IV Qtr
35	Awareness camp on mother & child care issues and nutritional aspects with pregnant women and mothers of 0-2 year children (twice in a year) on pre-natal and post-natal care, timely birth and death registration etc	Poshan Abhiyaan	2	0	I & III Qtr
36	Awareness camp on immunization and regular course of Vitamin A for all children	Will be done in coordination with concerned department officials	6	0	I to IV Qtr
37	Awareness camp with mothers on birth weight of children and regular attendance in AWCs	Will be done in coordination with concerned department officials	12	12000	I to IV Qtr

SL No	Activities to be Carried out	Source of Fund	Year-I		Implementing Period
			Unit	Amount (INR)	
38	Special financial support for taking patients of accident/emergency/delivery cases to health centre or hospitals	Will be done in coordination with concerned department officials	1	20000	I Qtr
39	Regular health camps with initiative from SHGs	Will be done in coordination with concerned department officials	4	20000	I to IV Qtr
40	Special assistance to distressed and poorest households for medical treatment	Will be done in coordination with concerned department officials	12	0	I to IV Qtr
41	Cleaning of roadside harmful weeds e.g. parthenium plants	Will be done in coordination with concerned department officials	12	12000	I to IV Qtr
42	Initiative by communities for ensuring access to safe drinking water by regular application of bleaching powder to wells, repairing and maintenance of platforms of tube wells	Will be done in coordination with concerned department officials	12	12000	I to IV Qtr
43	Installation/repairing and maintenance of drinking water sources	Will be done in coordination with concerned department officials	12	24000	I to IV Qtr
44	Awareness camp on environmental upgradation, maintenance of bio-diversity etc.	Will be done in coordination with concerned department officials	4	0	I to IV Qtr

SL No	Activities to be Carried out	Source of Fund	Year-I		Implementing Period
			Unit	Amount (INR)	
45	Meeting to be conducted VCPC (Village Child Protection Committee)	Will be done in coordination with concerned department officials	12	12000	I to IV Qtr
46	Create awareness to the parents to marry their Children after 18 years completed	Will be done in coordination with concerned department officials	4	0	I to IV Qtr
47	Create awareness to resgister their child in the Anganwadis and give nutritious food to their children	Poshan Abhiyaan	2	0	I & II Qtr
48	Create awareness to the Women to reagister their pregnancy in the loacal PHC and also for the institutional safe delivery	Will be done in coordination with concerned department officials	4	0	I to IV Qtr
49	Meeting with Community based organisations	Will be done in coordination with concerned department officials	4	4000	I to IV Qtr
50	Awareness camp on guidelines of different government schemes and programmes for women	Will be done in coordination with concerned department officials	4	4000	I to IV Qtr
51	Special awareness camp on SHG formation and initiative to bring all poor women in SHGs	Will be done in coordination with concerned department officials	12	0	I to IV Qtr

SL No	Activities to be Carried out	Source of Fund	Year-I		Implementing Period
			Unit	Amount (INR)	
52	Special assistance to distressed and deprived women for providing them with social security and livelihoods support	Will be done in coordination with concerned department officials	12	0	I to IV Qtr
53	Special awareness camps with adolescent girls and young ladies on gender discrimination and women's empowerment	Will be done in coordination with concerned department officials	4	8000	I to IV Qtr
54	Special skill development training and necessary assistance to distressed and marginalised women and families having child labours for their social security and livelihoods enhancement	Will be done in coordination with concerned department officials	4	40000	I to IV Qtr
55	Special assistance to SHGs for recognising their active involvement in social development programmes	Will be done in coordination with concerned department officials	4	20000	I to IV Qtr
56	Skill development training (subject wise) to those SHG members who remain out of assistance under any regular programme	Will be done in coordination with concerned department officials	2	20000	I & II Qtr

SL No	Activities to be Carried out	Source of Fund	Year-I		Implementing Period
			Unit	Amount (INR)	
57	Collection and compilation of key information on Women & Child Development Sector at regular intervals (monthly, half-yearly, quarterly and annually)	Will be done in coordination with concerned department officials	4	0	I to IV Qtr
58	Forming farmers group /club and register new and existing groups with NABARD.	Will be done in coordination with concerned department officials	10	0	I to IV Qtr
59	Nursery raising by poor women's SHGs for social forestry and vegetative cover on the fallow lands on lease (as an additional livelihood option for these SHGs)	MGNREGS	1	20000	I Qtr
60	Awareness camp with farmers on crop rotation, improvement in soil quality, maximum return, optimum land utilisation etc. (once a year)	National food security mission	1	10000	I Qtr
61	Training of selected farmers on high yielding good quality seeds and storage at local level for increased production & productivity and assurance of good quality of seeds.	Development and Strengthening of Infrastructure Facilities for Production and Distribution of Quality Seeds scheme	1	125000	I Qtr

SL No	Activities to be Carried out	Source of Fund	Year-I		Implementing Period
			Unit	Amount (INR)	
62	Interactive session with extension workers of Agriculture, Horticulture, Fisheries and Forest Departments working at Block/GP level and progressive farmers on introduction and dissemination of new varieties and alternative practices for improvement in the livelihood opportunities.	Will be done in coordination with concerned department officials	1	10000	I Qtr
63	Workshop cum awareness camp on bad effects of over-use of chemical fertilisers, promotion of organic manures and IPM for development of environment friendly agricultural practices (twice a year)	Paramparagat Krishi Vikaas Yojana	2	300000	I & II Qtr
64	Collection and compilation of key information on Agriculture & Allied Sector at regular intervals (monthly, half-yearly, quarterly and annually)	Will be done in coordination with concerned department officials	4	0	I to IV Qtr
65	Collection and compilation of key information on the Industry sector at regular intervals (monthly, half-yearly, quarterly and annually)	Will be done in coordination with concerned department officials	4	0	I to IV Qtr

2. DETAILS OF WORK THAT HAVE TO BE STARTED IN THE SECOND QUARTER

SL No	Activities to be Carried out	Source of Fund	Year-I		Implementing Period
			Unit	Amount (INR)	
1	Anganwadi Centre Building Construction / Renovation	MLA CDS/ MGNREGS(NEW ONLY)	1	150000	II Qtr
2	Projector for teaching the students smart classes.	SAMAGRA SHIKSHA	1	300000	II Qtr
3	Construction of composit pits for the houses	MGNREGS	30	90000	II & IV Qtr
4	Construction of Soak Pits in the Streets	MGNREGS	4	28000	II & III Qtr
5	Total concrete Road / Street (km)	Fifteenth Finance Commission (FFC)/ MLA CDS/SCPAR/ MGNREGS	1000	3000000	II & IV Qtr
6	Establishing Solar Lights to Households		20	200000	II Qtr
7	Construction of Panchayat office Building	MGNREGS	1	2000000	II Qtr
8	Panchayath Office Equipments of Computer, Printer, UPS , Invertor	Village Panchayat GF	1	150000	II Qtr
9	Dead body freezer set	Assistance for funeral rites scheme (TN Govt) (SC/ST)	1	60000	II Qtr
10	Community Hall to be renovated in Adhidraavidar street	AMMA Adhi Dravidar Habitation Improvement scheme	1	200000	II Qtr

SL No	Activities to be Carried out	Source of Fund	Year-I		Implementing Period
			Unit	Amount (INR)	
12	Fallow Land Development	Land development scheme/MGNREGS	2	210000	II Qtr
13	Mango	National Horticulture Mission (NHM)/ MGNREGS	0.5	87500	II Qtr
14	Coconut	National Horticulture Mission (NHM)/ MGNREGS	2	350000	II Qtr
15	Other Fruit crops	National Horticulture Mission (NHM)/ MGNREGS	0.5	100000	II Qtr
16	Commercial Diary (5+5)	Dairy Entrepreneurship Development Scheme(DEDS)	2	1500000	II Qtr
17	Sheep rearing (10+1)	Pradhan Mantri MUDRA Yojana (PMMY)	1	60000	II Qtr
18	Cottage Industries	MAHILA UDAYAM NIDHI (MUN)	10	2500000	II, III & IV Qtr
19	Banana Chips and snack items	Sub Mission on Agricultural Mechanization (SMAM)	1	300000	II Qtr
20	Banana Powder processing uint	Sub Mission on Agricultural Mechanization (SMAM)	1	3000000	II Qtr
21	Vermi Composting (150 TPA)	Organic Farming Scheme in Department of Horticulture	1	650000	II Qtr
22	Forming Kitchen garden in the school campus	NRLM	1	1000	II Qtr

SL No	Activities to be Carried out	Source of Fund	Year-I		Implementing Period
			Unit	Amount (INR)	
24	Awareness camp with Health workers, Anganwadi workers, midwives, SHG members and community members on Health & Family Welfare, Nutrition and Public Health issues	Poshan Abhiyaan	2	2000	II & IV Qtr
25	Awareness camp on right age of marriage and safe motherhood (twice a year).	Will be done in coordination with concerned department officials	2	0	II & III Qtr
26	Awareness camp on legal rights of women for their empowerment and eradication of gender discrimination and against child labour (once a year)	Will be done in coordination with concerned department officials	1	0	II Qtr
27	Utilization of every inch of fallow and under-utilized land by the side of the bank of irrigation canal/river/large water bodies either through social forestry or with fruit orchard or any other plantation for productive purpose	MGNREGS	1	50000	II Qtr

SL No	Activities to be Carried out	Source of Fund	Year-I		Implementing Period
			Unit	Amount (INR)	
29	Training on processing of locally produced off-farm products and value addition to those along with marketing aspects for revival of local industries and expansion of livelihood opportunities.	Will be done in coordination with concerned department officials	2	50000	II & III Qtr
30	Skill development and technical training as per local need and demand for expansion of livelihoods in the Industry sector	Will be done in coordination with concerned department officials	2	300000	II & IV Qtr



3. DETAILS OF WORK THAT HAVE TO BE STARTED IN THE THIRD QUARTER

SL No	Activities to be Carried out	Source of Fund	Year-I		Implementing Period
			Unit	Amount (INR)	
1	School Toilet Construction / renovation for both boys and Girls	CSIDS/MGNREGS (NEW ONLY)	1	150000	III Qtr
2	Burial Ground for 3 streets	MLA CDS/MGNREGS	1	300000	III Qtr
3	Miniwater Tank in the Burial ground	MLA CDS	1	60000	III Qtr
4	Cart to Take the Deadbodies to burial Ground	Assistance for funeral rites scheme (TN Govt) (SC/ST)	2	150000	III Qtr
5	Tractors with trailer	Sub Mission on Agricultural Mechanization (SMAM)	1	950000	III Qtr
6	Power tillers	Sub Mission on Agricultural Mechanization (SMAM)	1	225000	III Qtr
7	Rotovator	Sub Mission on Agricultural Mechanization (SMAM)	1	200000	III Qtr
8	Motor sprayer	Sub Mission on Agricultural Mechanization (SMAM)	10	500000	III Qtr
9	Purchase Kubota	Sub Mission on Agricultural Mechanization (SMAM)	1	200000	III Qtr
10	Farming with cows expansion for existing	Dairy Entrepreneurship Development Scheme(DEDS)	20	2200000	III Qtr
11	Banana Fibre production unit	Sub Mission on Agricultural Mechanization (SMAM)	2	500000	III & IV Qtr

SL No	Activities to be Carried out	Source of Fund	Year-I		Implementing Period
			Unit	Amount (INR)	
13	Organising cultural programme, essay and quiz competition on quality of education in upper-primary and secondary schools	Will be done in coordination with concerned department officials	2	10000	III & IV Qtr
14	Prize to a few girls and boys for regular attendance in primary and upper-primary schools	Will be done in coordination with concerned department officials	2	10000	III & IV Qtr
15	Training on floriculture or cultivation of medicinal plants & their marketing aspects along with necessary assistance for taking up this activity by SHGs	Will be done in coordination with concerned department officials	1	150000	III Qtr
16	Hand-holding training on mushroom cultivation, vermi-compost culture etc. and marketing and other necessary support to SHGs formed by representatives from poor and marginalised families.	Will be done in coordination with concerned department officials	2	50000	III & IV Qtr
17	Awareness camp with artisans on different government programmes for cottage & small scale industries for their livelihood develop	Will be done in coordination with concerned department officials	1	15000	III Qtr

4. DETAILS OF WORK THAT HAVE TO BE STARTED IN THE FOURTH QUARTER

SL No	Activities to be Carried out	Source of Fund	Year-I		Implementing Period
			Unit	Amount (INR)	
1	Form and create multiple sports/games pitch in the playground at school	Khelo India	1	150000	IV Qtr
2	Village Playground Renovation	Khelo India	1	150000	IV Qtr
3	Business Centre Building must be renovated in Adhidravidar street		1	200000	IV Qtr
4	Renovation of Koil kulam at Agraharam Street	MGNREGS/Village Panchayat GF	1	400000	IV Qtr
5	Renovation of Irrigation Canal Adhidravidar Street	MGNREGS/Village Panchayat GF	650	1950000	IV Qtr
6	Sales units for pulses	National Horticulture Mission (NHM)	1	150000	IV Qtr
7	Fencing around the boundary of primary schools with community initiative and contribution	Will be done in coordination with concerned department officials	1	20000	IV Qtr
8	Collection/updation and compilation of data and preparation of annual plan for the Education Sector for the next year	Will be done in coordination with concerned department officials	1	0	IV Qtr

SL No	Activities to be Carried out	Source of Fund	Year-I		Implementing Period
			Unit	Amount (INR)	
10	Collection and compilation of key information on Public Health Sector and special diseases at regular intervals	Will be done in coordination with concerned department officials	4	0	IV Qtr
11	Collection/updation and compilation of data and preparation of annual plan for the Women & Child Development Sector for the next year	Will be done in coordination with concerned department officials	1	0	IV Qtr
12	Exposure visit to nearby areas for getting an idea on integrating farming and advance agricultural practices with GUS members, farmers and selected SHG members	Will be done in coordination with concerned department officials	1	20000	IV Qtr
13	Formation of cooperative society with all artisans for improvement of their livelihoods and availing of the facilities of a society	Will be done in coordination with concerned department officials	1	0	IV Qtr

ANNEXURES



ANNEXURE - I



LIST OF HOUSEHOLD DETAILS - PRIMARY DATA

LIST OF HOUSEHOLD DETAILS - PRIMARY DATA

SL	Block	Gram Panchayat	Village /Street	House No.	Family Head
1	Thiruvaiyaru	Karuppur	Karuppur - Mainroad	467	Karunamurthy
2	Thiruvaiyaru	Karuppur	Karuppur - Mainroad	473	A.Mavadiyan
3	Thiruvaiyaru	Karuppur	Karuppur - Ambalakaratheru	31	PALANISAMI
4	Thiruvaiyaru	Karuppur	Karuppur - Vadakku Theru	390	Saravanan
5	Thiruvaiyaru	Karuppur	Karuppur - Vadakku Theru	347	Nirmala
6	Thiruvaiyaru	Karuppur	Karuppur - Mainroad	492	Abdul samad
7	Thiruvaiyaru	Karuppur	Karuppur - Agraharatheru	315	Agilan
8	Thiruvaiyaru	Karuppur	Karuppur - Kalamman Koil Theru	226	Ajith
9	Thiruvaiyaru	Karuppur	Karuppur - Mainroad	73	Alagar
10	Thiruvaiyaru	Karuppur	Karuppur - Ambalakaratheru	23	Amar Singh
11	Thiruvaiyaru	Karuppur	Karuppur - Therku Theru	242	Amirthalingam
12	Thiruvaiyaru	Karuppur	Karuppur - Kalamman Koil Theru	166	Amsavalli
13	Thiruvaiyaru	Karuppur	Karuppur - Agraharatheru	249	Anandh
14	Thiruvaiyaru	Karuppur	Karuppur - Adhidraavidar Palayatheru	207	Anathan
15	Thiruvaiyaru	Karuppur	Karuppur - Agraharatheru	349	Anbalavanan
16	Thiruvaiyaru	Karuppur	Karuppur - Adhidraavidar Palayatheru	98	Anbanantham
17	Thiruvaiyaru	Karuppur	Karuppur - Adhidraavidar Palayatheru	203	Anbazhagan
18	Thiruvaiyaru	Karuppur	Karuppur - Kalamman Koil Theru	169	Anbazhgan.R
19	Thiruvaiyaru	Karuppur	Karuppur - Adhidraavidar Puthutheru	99	Anbudurai
20	Thiruvaiyaru	Karuppur	Karuppur - Therku Theru	185	Angaiyar kanni
21	Thiruvaiyaru	Karuppur	Karuppur - Therku Theru	160	Annakkili
22	Thiruvaiyaru	Karuppur	Karuppur - Adhidraavidar Palayatheru	0	Anbalagan

SL	Block	Gram Panchayat	Village /Street	House No.	Family Head
23	Thiruvaiyaru	Karuppur	Karuppur - Adhidraavidar Palayatheru	78-1	Arivuthambi
24	Thiruvaiyaru	Karuppur	Karuppur - Therku Theru	137	Arokiyasamy
25	Thiruvaiyaru	Karuppur	Karuppur - Mainroad	54	Arumugam
26	Thiruvaiyaru	Karuppur	Karuppur - Agraharatheru	Nil	Arumugam
27	Thiruvaiyaru	Karuppur	Karuppur - Therku Theru	251	Arumugam
28	Thiruvaiyaru	Karuppur	Karuppur - Adhidraavidar Puthutheru	122	ARUNACHALAM
29	Thiruvaiyaru	Karuppur	Karuppur - Adhidraavidar Puthutheru	126	Athirajan
30	Thiruvaiyaru	Karuppur	Karuppur - Mainroad	478	Ayyappan
31	Thiruvaiyaru	Karuppur	Karuppur - Therku Theru	253	Azhagar swamy
32	Thiruvaiyaru	Karuppur	Karuppur - Adhidraavidar Palayatheru	187	Babu
33	Thiruvaiyaru	Karuppur	Karuppur - Therku Theru	.	Babu
34	Thiruvaiyaru	Karuppur	Karuppur - Vadakku Theru	439	Bala subramanyam
35	Thiruvaiyaru	Karuppur	Karuppur - Therku Theru	262	BALAKUMAR
36	Thiruvaiyaru	Karuppur	Karuppur - Kamaraja Theru	347	Balamuthu
37	Thiruvaiyaru	Karuppur	Karuppur - Agraharatheru	264	Balasubramaniam
38	Thiruvaiyaru	Karuppur	Karuppur - Vadakku Theru	6/4	Balasubramaniyan
39	Thiruvaiyaru	Karuppur	Karuppur - Agraharatheru	.	balu
40	Thiruvaiyaru	Karuppur	Karuppur - Adhidraavidar Puthutheru	129	Bavasettu
41	Thiruvaiyaru	Karuppur	Karuppur - Vadakku Theru	2/331	Bhanumathi
42	Thiruvaiyaru	Karuppur	Karuppur - Agraharatheru	329	Bharathidasan
43	Thiruvaiyaru	Karuppur	Karuppur - Agraharatheru	266	Boobalan
44	Thiruvaiyaru	Karuppur	Karuppur - Adhidraavidar Palayatheru	227	C Arivazhagan
45	Thiruvaiyaru	Karuppur	Karuppur - Therku Theru	163	C. Nagarajan
46	Thiruvaiyaru	Karuppur	Karuppur - Vadakku Theru	424	Chandra
47	Thiruvaiyaru	Karuppur	Karuppur - Ambalakaratheru	46	Chellappa

SL	Block	Gram Panchayat	Village /Street	House No.	Family Head
48	Thiruvaiyaru	Karuppur	Karuppur - Kamaraja Theru	334	Chinayan
49	Thiruvaiyaru	Karuppur	Karuppur - Ambalakaratheru	3	Chinnadhurai
50	Thiruvaiyaru	Karuppur	Karuppur - Vadakku Theru	434	Deepa
51	Thiruvaiyaru	Karuppur	Karuppur - Vadakku Theru	447	Desingh
52	Thiruvaiyaru	Karuppur	Karuppur - Kamaraja Theru	0	Desingh
53	Thiruvaiyaru	Karuppur	Karuppur - Kamaraja Theru	339	Devaraj
54	Thiruvaiyaru	Karuppur	Karuppur - Mainroad	227	Dhamodharan
55	Thiruvaiyaru	Karuppur	Karuppur - Adhidraavidar Palayatheru	173	Dhanavalli
56	Thiruvaiyaru	Karuppur	Karuppur - Adhidraavidar Puthutheru	128	Dharchana Moorthi
57	Thiruvaiyaru	Karuppur	Karuppur - Ambalakaratheru	.	dharmar
58	Thiruvaiyaru	Karuppur	Karuppur - Adhidraavidar Palayatheru	173	Dhavalli
59	Thiruvaiyaru	Karuppur	Karuppur - Therku Theru	144	Dhurai raj
60	Thiruvaiyaru	Karuppur	Karuppur - Adhidraavidar Puthutheru	94	Divagar
61	Thiruvaiyaru	Karuppur	Karuppur - Mainroad	0	Durai
62	Thiruvaiyaru	Karuppur	Karuppur - Agraharatheru	317	Durai raj
63	Thiruvaiyaru	Karuppur	Karuppur - Mainroad	520	DURAIKANAN
64	Thiruvaiyaru	Karuppur	Karuppur - Mainroad	53	Elagovan
65	Thiruvaiyaru	Karuppur	Karuppur - Adhidraavidar Palayatheru	222	Gajendran
66	Thiruvaiyaru	Karuppur	Karuppur - Kamaraja Theru	351	Ganesan
67	Thiruvaiyaru	Karuppur	Karuppur - Agraharatheru	319	Geganathaan
68	Thiruvaiyaru	Karuppur	Karuppur - Therku Theru	248	Gobala kirushnan
69	Thiruvaiyaru	Karuppur	Karuppur - Adhidraavidar Puthutheru	90	Godhandabani
70	Thiruvaiyaru	Karuppur	Karuppur - Vadakku Theru	397	Govindhan

SL	Block	Gram Panchayat	Village /Street	House No.	Family Head
71	Thiruvaiyaru	Karuppur	Karuppur - Vadakku Theru	377	Govindhan
72	Thiruvaiyaru	Karuppur	Karuppur - Vadakku Theru	401	Govindharaj
73	Thiruvaiyaru	Karuppur	Karuppur - Therku Theru	233	govindharaj
74	Thiruvaiyaru	Karuppur	Karuppur - Mainroad	0	GUNASEKARAN
75	Thiruvaiyaru	Karuppur	Karuppur - Ambalakaratheru	26	Gunasekaran
76	Thiruvaiyaru	Karuppur	Karuppur - Kalamman Koil Theru	202	Indrani
77	Thiruvaiyaru	Karuppur	Karuppur - Adhidraavidar Puthutheru	81/2	Ilangoan
78	Thiruvaiyaru	Karuppur	Karuppur - Mainroad	142/c	Ilayaraja
79	Thiruvaiyaru	Karuppur	Karuppur - Agraharatheru	263	Indra
80	Thiruvaiyaru	Karuppur	Karuppur - Adhidraavidar Palayatheru	219	Indra
81	Thiruvaiyaru	Karuppur	Karuppur - Agraharatheru	308	Indra Gandhi
82	Thiruvaiyaru	Karuppur	Karuppur - Adhidraavidar Puthutheru	102	Inthirani
83	Thiruvaiyaru	Karuppur	Karuppur - Ambalakaratheru	28	Iyyakannu
84	Thiruvaiyaru	Karuppur	Karuppur - Vadakku Theru	411	Iyyapan
85	Thiruvaiyaru	Karuppur	Karuppur - Vadakku Theru	239	Iyyapan
86	Thiruvaiyaru	Karuppur	Karuppur - Vadakku Theru	430	J.Nilakandan
87	Thiruvaiyaru	Karuppur	Karuppur - Vadakku Theru	444	Jaganathan.M
88	Thiruvaiyaru	Karuppur	Karuppur - Agraharatheru	..	Jakanarayanan
89	Thiruvaiyaru	Karuppur	Karuppur - Therku Theru	163	Jaya kumar
90	Thiruvaiyaru	Karuppur	Karuppur - Mainroad	32/2	Jayabal
91	Thiruvaiyaru	Karuppur	Karuppur - Therku Theru	231	JAYAKUMAR
92	Thiruvaiyaru	Karuppur	Karuppur - Adhidraavidar Palayatheru	226	Jayamani
93	Thiruvaiyaru	Karuppur	Karuppur - Adhidraavidar Puthutheru	95	Jayapal
94	Thiruvaiyaru	Karuppur	Karuppur - Agraharatheru	-	Jegathish

SL	Block	Gram Panchayat	Village /Street	House No.	Family Head
95	Thiruvaiyaru	Karuppur	Karuppur - Adhidraavidar Puthutheru	, 1	Jogarambal
96	Thiruvaiyaru	Karuppur	Karuppur - Therku Theru	141	Jorghwahington
97	Thiruvaiyaru	Karuppur	Karuppur - Therku Theru	136	Joseph
98	Thiruvaiyaru	Karuppur	Karuppur - Kamaraja Theru	360	Jothi
99	Thiruvaiyaru	Karuppur	Karuppur - Vadakku Theru	408	JothiMurugan
100	Thiruvaiyaru	Karuppur	Karuppur - Vadakku Theru	422	K. Kannan
101	Thiruvaiyaru	Karuppur	Karuppur - Agraharatheru	300	K. Manikandan
102	Thiruvaiyaru	Karuppur	Karuppur - Adhidraavidar Puthutheru	119	K. Sathyaraj
103	Thiruvaiyaru	Karuppur	Karuppur - Kamaraja Theru	0	Kadhiresan
104	Thiruvaiyaru	Karuppur	Karuppur - Therku Theru	247	Kalaisakaran
105	Thiruvaiyaru	Karuppur	Karuppur - Adhidraavidar Puthutheru	0	Kalaiselvi
106	Thiruvaiyaru	Karuppur	Karuppur - Therku Theru	280	Kalaivanan
107	Thiruvaiyaru	Karuppur	Karuppur - Adhidraavidar Palayatheru	0	Kali Muthu
108	Thiruvaiyaru	Karuppur	Karuppur - Vadakku Theru	395	kalirasu
109	Thiruvaiyaru	Karuppur	Karuppur - Vadakku Theru	427	Kaliyamoorthi
110	Thiruvaiyaru	Karuppur	Karuppur - Adhidraavidar Palayatheru	0	Kaliyan
111	Thiruvaiyaru	Karuppur	Karuppur - Mainroad	100	Kalliyamoorthi
112	Thiruvaiyaru	Karuppur	Karuppur - Mainroad	485	Kalyanakumar
113	Thiruvaiyaru	Karuppur	Karuppur - Agraharatheru	275	Kalyanaraman
114	Thiruvaiyaru	Karuppur	Karuppur - Therku Theru	248	Kalyanasundaram
115	Thiruvaiyaru	Karuppur	Karuppur - Therku Theru	0	Kalyanasundaram
116	Thiruvaiyaru	Karuppur	Karuppur - Adhidraavidar Puthutheru	87	KAMALAKANAN
117	Thiruvaiyaru	Karuppur	Karuppur - Vadakku Theru	445	Kamalam
118	Thiruvaiyaru	Karuppur	Karuppur - Adhidraavidar Palayatheru	176	Kamarajar

SL	Block	Gram Panchayat	Village /Street	House No.	Family Head
119	Thiruvaiyaru	Karuppur	Karuppur - Adhidraavidar Palayatheru	203	Kana Nathan
120	Thiruvaiyaru	Karuppur	Karuppur - Agraharatheru	316	Kanagam
121	Thiruvaiyaru	Karuppur	Karuppur - Adhidraavidar Puthutheru	38	Kandhasami
122	Thiruvaiyaru	Karuppur	Karuppur - Kalamman Koil Theru	185	Kanesan
123	Thiruvaiyaru	Karuppur	Karuppur - Mainroad	455	Kannan
124	Thiruvaiyaru	Karuppur	Karuppur - Vadakku Theru	402	Kannappan
125	Thiruvaiyaru	Karuppur	Karuppur - Vadakku Theru	403	Karikalan
126	Thiruvaiyaru	Karuppur	Karuppur - Agraharatheru	292	Karikalan
127	Thiruvaiyaru	Karuppur	Karuppur - Agraharatheru	292	Karikalan
128	Thiruvaiyaru	Karuppur	Karuppur - Vadakku Theru	391	Karnan
129	Thiruvaiyaru	Karuppur	Karuppur - Therku Theru	237	Karnan
130	Thiruvaiyaru	Karuppur	Karuppur - Therku Theru	205	Karnan
131	Thiruvaiyaru	Karuppur	Karuppur - Adhidraavidar Palayatheru	192	karnan
132	Thiruvaiyaru	Karuppur	Karuppur - Ambalakaratheru	17	Karnan
133	Thiruvaiyaru	Karuppur	Karuppur - Agraharatheru	329	Karppaiyan
134	Thiruvaiyaru	Karuppur	Karuppur - Vadakku Theru	438	Karthiyalini
135	Thiruvaiyaru	Karuppur	Karuppur - Ambalakaratheru	54	Karuppiah
136	Thiruvaiyaru	Karuppur	Karuppur - Agraharatheru	305	karuppaiyan
137	Thiruvaiyaru	Karuppur	Karuppur - Mainroad	459	Karuppayan
138	Thiruvaiyaru	Karuppur	Karuppur - Vadakku Theru	412	Karuthiraman
139	Thiruvaiyaru	Karuppur	Karuppur - Kamaraja Theru	342	Kavaiammal
140	Thiruvaiyaru	Karuppur	Karuppur - Adhidraavidar Palayatheru	175	Kavithasan
141	Thiruvaiyaru	Karuppur	Karuppur - Agraharatheru	274	Kesavan
142	Thiruvaiyaru	Karuppur	Karuppur - Therku Theru	-	Kirushnan

SL	Block	Gram Panchayat	Village /Street	House No.	Family Head
143	Thiruvaiyaru	Karuppur	Karuppur - Adhidraavidar Palayatheru	100	Kitnama
144	Thiruvaiyaru	Karuppur	Karuppur - Vadakku Theru	390	kittu
145	Thiruvaiyaru	Karuppur	Karuppur - Adhidraavidar Palayatheru	159	Kopinath
146	Thiruvaiyaru	Karuppur	Karuppur - Agraharatheru	288A	Kovantharaj
147	Thiruvaiyaru	Karuppur	Karuppur - Agraharatheru	320	KULANDAIVEL
148	Thiruvaiyaru	Karuppur	Karuppur - Agraharatheru	301	Kumar
149	Thiruvaiyaru	Karuppur	Karuppur - Vadakku Theru	410	Kumar
150	Thiruvaiyaru	Karuppur	Karuppur - Kamaraja Theru	371	Kumar
151	Thiruvaiyaru	Karuppur	Karuppur - Adhidraavidar Palayatheru	157	Kumar
152	Thiruvaiyaru	Karuppur	Karuppur - Therku Theru	238	Lalitha
153	Thiruvaiyaru	Karuppur	Karuppur - Adhidraavidar Palayatheru	182	Latha
154	Thiruvaiyaru	Karuppur	Karuppur - Ambalakaratheru	32	Laxmanan
155	Thiruvaiyaru	Karuppur	Karuppur - Adhidraavidar Puthutheru	117	Loganathan
156	Thiruvaiyaru	Karuppur	Karuppur - Mainroad	78	Logasudhari
157	Thiruvaiyaru	Karuppur	Karuppur - Therku Theru	134	Ludumeri
158	Thiruvaiyaru	Karuppur	Karuppur - Adhidraavidar Palayatheru	229/2	M kopinath
159	Thiruvaiyaru	Karuppur	Karuppur - Adhidraavidar Puthutheru	112	M. Dharmaraj
160	Thiruvaiyaru	Karuppur	Karuppur - Adhidraavidar Palayatheru	202	M.Agilan
161	Thiruvaiyaru	Karuppur	Karuppur - Adhidraavidar Palayatheru	.	M.kuzhanthaiavel
162	Thiruvaiyaru	Karuppur	Karuppur - Vadakku Theru	.	M.Mathiyalagan
163	Thiruvaiyaru	Karuppur	Karuppur - Ambalakaratheru	38	Maanikkam
164	Thiruvaiyaru	Karuppur	Karuppur - Kalamman Koil Theru	200	Madhiyalagan

SL	Block	Gram Panchayat	Village /Street	House No.	Family Head
165	Thiruvaiyaru	Karuppur	Karuppur - Adhidraavidar Puthutheru	131	Magenthiran
166	Thiruvaiyaru	Karuppur	Karuppur - Vadakku Theru	239	Mageshwari
167	Thiruvaiyaru	Karuppur	Karuppur - Kamaraja Theru	146	Mahalingam
168	Thiruvaiyaru	Karuppur	Karuppur - Kamaraja Theru	0	MALAR
169	Thiruvaiyaru	Karuppur	Karuppur - Vadakku Theru	405	Malarkodi
170	Thiruvaiyaru	Karuppur	Karuppur - Kalamman Koil Theru	218	Manavalan
171	Thiruvaiyaru	Karuppur	Karuppur - Vadakku Theru	388	Mani
172	Thiruvaiyaru	Karuppur	Karuppur - Adhidraavidar Palayatheru	173	Manikandan
173	Thiruvaiyaru	Karuppur	Karuppur - Mainroad	553	MANIKANDAN
174	Thiruvaiyaru	Karuppur	Karuppur - Kamaraja Theru	369	Manikandan
175	Thiruvaiyaru	Karuppur	Karuppur - Agraharatheru	305	Manikandan
176	Thiruvaiyaru	Karuppur	Karuppur - Therku Theru	234	Manikandan
177	Thiruvaiyaru	Karuppur	Karuppur - Adhidraavidar Palayatheru	98	Manikandan
178	Thiruvaiyaru	Karuppur	Karuppur - Adhidraavidar Palayatheru	173	Manikandan
179	Thiruvaiyaru	Karuppur	Karuppur - Adhidraavidar Puthutheru	98	Manikkandan
180	Thiruvaiyaru	Karuppur	Karuppur - Agraharatheru	307	Manivasagam
181	Thiruvaiyaru	Karuppur	Karuppur - Vadakku Theru	404	Manivel
182	Thiruvaiyaru	Karuppur	Karuppur - Agraharatheru	287	manjula
183	Thiruvaiyaru	Karuppur	Karuppur - Therku Theru	164	Manoharan
184	Thiruvaiyaru	Karuppur	Karuppur - Ambalakaratheru	42	marimuthu
185	Thiruvaiyaru	Karuppur	Karuppur - Ambalakaratheru	42	Marimuthu
186	Thiruvaiyaru	Karuppur	Karuppur - Therku Theru	232	Marudhayan
187	Thiruvaiyaru	Karuppur	Karuppur - Agraharatheru	No	Maruthakasi

SL	Block	Gram Panchayat	Village /Street	House No.	Family Head
188	Thiruvaiyaru	Karuppur	Karuppur - Ambalakaratheru	44	Mathi
189	Thiruvaiyaru	Karuppur	Karuppur - Ambalakaratheru	16	Mathizhagan
190	Thiruvaiyaru	Karuppur	Karuppur - Adhidravidar Palayatheru	222	Mavadaiyan
191	Thiruvaiyaru	Karuppur	Karuppur - Agraharatheru	321	Mavatiyan
192	Thiruvaiyaru	Karuppur	Karuppur - Therku Theru	251	Mavatiyan
193	Thiruvaiyaru	Karuppur	Karuppur - Therku Theru	54	Meena
194	Thiruvaiyaru	Karuppur	Karuppur - Agraharatheru	265	Mhangaiyarkarasi
195	Thiruvaiyaru	Karuppur	Karuppur - Adhidravidar Puthutheru	103	Mohan
196	Thiruvaiyaru	Karuppur	Karuppur - Ambalakaratheru	7	Mookan
197	Thiruvaiyaru	Karuppur	Karuppur - Mainroad	57/1	mooventhan
198	Thiruvaiyaru	Karuppur	Karuppur - Adhidravidar Palayatheru	102	Mukilan
199	Thiruvaiyaru	Karuppur	Karuppur - Mainroad	0	Muruganadham
200	Thiruvaiyaru	Karuppur	Karuppur - Vadakku Theru	410	Muruganatham
201	Thiruvaiyaru	Karuppur	Karuppur - Ambalakaratheru	44/2	Murugesan
202	Thiruvaiyaru	Karuppur	Karuppur - Therku Theru	252	Murugesan
203	Thiruvaiyaru	Karuppur	Karuppur - Ambalakaratheru	48/3	Murugesan
204	Thiruvaiyaru	Karuppur	Karuppur - Therku Theru	252	MURUGESAN
205	Thiruvaiyaru	Karuppur	Karuppur - Adhidravidar Puthutheru	101	Murugesan
206	Thiruvaiyaru	Karuppur	Karuppur - Kalamman Koil Theru	152/1	Murugesan P
207	Thiruvaiyaru	Karuppur	Karuppur - Agraharatheru	274/1	Muthamilselvan
208	Thiruvaiyaru	Karuppur	Karuppur - Agraharatheru	308	Muthu
209	Thiruvaiyaru	Karuppur	Karuppur - Adhidravidar Puthutheru	104	Muthu Kumar
210	Thiruvaiyaru	Karuppur	Karuppur - Kamaraja Theru	353	Natarajan
211	Thiruvaiyaru	Karuppur	Karuppur - Vadakku Theru	2/432	Nagappan

SL	Block	Gram Panchayat	Village /Street	House No.	Family Head
212	Thiruvaiyaru	Karuppur	Karuppur - Kamaraja Theru	353	Nagarajan
213	Thiruvaiyaru	Karuppur	Karuppur - Agraharatheru	316	Nallammall
214	Thiruvaiyaru	Karuppur	Karuppur - Vadakku Theru	388	Navanidha krisnan
215	Thiruvaiyaru	Karuppur	Karuppur - Agraharatheru	318	Navanitham
216	Thiruvaiyaru	Karuppur	Karuppur - Kalamman Koil Theru	204	Nehru
217	Thiruvaiyaru	Karuppur	Karuppur - Adhidravidar Palayatheru	180	Nilavathi
218	Thiruvaiyaru	Karuppur	Karuppur - Adhidravidar Puthutheru	.	Nilavathi
219	Thiruvaiyaru	Karuppur	Karuppur - Therku Theru	241	Niyanasam mamtham
220	Thiruvaiyaru	Karuppur	Karuppur - Mainroad	474	Olinathan
221	Thiruvaiyaru	Karuppur	Karuppur - Kamaraja Theru	238	P.Bala krishnan
222	Thiruvaiyaru	Karuppur	Karuppur - Ambalakaratheru	114/-1	Packiyaraj
223	Thiruvaiyaru	Karuppur	Karuppur - Vadakku Theru	427	Palamurugan
224	Thiruvaiyaru	Karuppur	Karuppur - Adhidravidar Puthutheru	111	Palani
225	Thiruvaiyaru	Karuppur	Karuppur - Therku Theru	172/1	Palani manickam
226	Thiruvaiyaru	Karuppur	Karuppur - Adhidravidar Puthutheru	113	Palanisami
227	Thiruvaiyaru	Karuppur	Karuppur - Adhidravidar Puthutheru	121	Palanisami.k
228	Thiruvaiyaru	Karuppur	Karuppur - Adhidravidar Palayatheru	.	Palanivel
229	Thiruvaiyaru	Karuppur	Karuppur - Vadakku Theru	436	Palanivelu
230	Thiruvaiyaru	Karuppur	Karuppur - Adhidravidar Puthutheru	87/1	PALANIYANDI
231	Thiruvaiyaru	Karuppur	Karuppur - Mainroad	421	Palasupramaniyam
232	Thiruvaiyaru	Karuppur	Karuppur - Adhidravidar Palayatheru	177	Pannirselvam
233	Thiruvaiyaru	Karuppur	Karuppur - Adhidravidar Puthutheru	86	Panthan

SL	Block	Gram Panchayat	Village /Street	House No.	Family Head
234	Thiruvaiyaru	Karuppur	Karuppur - Ambalakaratheru	2	Paramasivam
235	Thiruvaiyaru	Karuppur	Karuppur - Adhidravidar Palayatheru	0	Parvathi
236	Thiruvaiyaru	Karuppur	Karuppur - Adhidravidar Puthutheru	95	Pattu
237	Thiruvaiyaru	Karuppur	Karuppur - Kamaraja Theru	343	Payaniyapan
238	Thiruvaiyaru	Karuppur	Karuppur - Vadakku Theru	427	Pazhanivel
239	Thiruvaiyaru	Karuppur	Karuppur - Agraharatheru	308	Pazhaniyappan
240	Thiruvaiyaru	Karuppur	Karuppur - Adhidravidar Palayatheru	207	Pechimuthu
241	Thiruvaiyaru	Karuppur	Karuppur - Mainroad	465	Periyasamy
242	Thiruvaiyaru	Karuppur	Karuppur - Adhidravidar Puthutheru	0	Pichapapa
243	Thiruvaiyaru	Karuppur	Karuppur - Adhidravidar Palayatheru	178	Poongothai
244	Thiruvaiyaru	Karuppur	Karuppur - Mainroad	55	Prabakaran
245	Thiruvaiyaru	Karuppur	Karuppur - Therku Theru	160	Prabakaran
246	Thiruvaiyaru	Karuppur	Karuppur - Vadakku Theru	443	Prabhakaran
247	Thiruvaiyaru	Karuppur	Karuppur - Mainroad	65	Prapakaran
248	Thiruvaiyaru	Karuppur	Karuppur - Therku Theru	154	Pugelenthi
249	Thiruvaiyaru	Karuppur	Karuppur - Adhidravidar Puthutheru	99	Puniyakumar
250	Thiruvaiyaru	Karuppur	Karuppur - Adhidravidar Palayatheru	224	Puniyamoorthy
251	Thiruvaiyaru	Karuppur	Karuppur - Vadakku Theru	433	Pushpam
252	Thiruvaiyaru	Karuppur	Karuppur - Therku Theru	231	Radhakirushnan
253	Thiruvaiyaru	Karuppur	Karuppur - Therku Theru	143	Raj
254	Thiruvaiyaru	Karuppur	Karuppur - Mainroad	143	RAJA
255	Thiruvaiyaru	Karuppur	Karuppur - Ambalakaratheru	6/1	raja
256	Thiruvaiyaru	Karuppur	Karuppur - Vadakku Theru	400	Rajalakshmi
257	Thiruvaiyaru	Karuppur	Karuppur - Adhidravidar Palayatheru	229	Rajappa

SL	Block	Gram Panchayat	Village /Street	House No.	Family Head
258	Thiruvaiyaru	Karuppur	Karuppur - Therku Theru	248	Rajappa
259	Thiruvaiyaru	Karuppur	Karuppur - Agraharatheru	307	Rajarithnam
260	Thiruvaiyaru	Karuppur	Karuppur - Vadakku Theru	406	Rajasekar
261	Thiruvaiyaru	Karuppur	Karuppur - Therku Theru	160	Rajasekaran
262	Thiruvaiyaru	Karuppur	Karuppur - Adhidravidar Palayatheru	186	Rajendhiran
263	Thiruvaiyaru	Karuppur	Karuppur - Adhidravidar Puthutheru	91	RAJENDIRAN
264	Thiruvaiyaru	Karuppur	Karuppur - Mainroad	417/2	Rajenthiran
265	Thiruvaiyaru	Karuppur	Karuppur - Adhidravidar Puthutheru	87/1	RAJESHKANA
266	Thiruvaiyaru	Karuppur	Karuppur - Adhidravidar Puthutheru	132	Rajini kumar
267	Thiruvaiyaru	Karuppur	Karuppur - Agraharatheru	249	Ramadhas
268	Thiruvaiyaru	Karuppur	Karuppur - Vadakku Theru	397	Raman
269	Thiruvaiyaru	Karuppur	Karuppur - Ambalakaratheru	1	Raman
270	Thiruvaiyaru	Karuppur	Karuppur - Therku Theru	158	Rames
271	Thiruvaiyaru	Karuppur	Karuppur - Kamaraja Theru	363	Ramesh
272	Thiruvaiyaru	Karuppur	Karuppur - Adhidravidar Puthutheru	162	Ramesh
273	Thiruvaiyaru	Karuppur	Karuppur - Kalamman Koil Theru	20	RAMESH
274	Thiruvaiyaru	Karuppur	Karuppur - Mainroad	470	Ramesh armyman
275	Thiruvaiyaru	Karuppur	Karuppur - Ambalakaratheru	16	Rangaraj
276	Thiruvaiyaru	Karuppur	Karuppur - Therku Theru	262	Rangarajan
277	Thiruvaiyaru	Karuppur	Karuppur - Ambalakaratheru	22	Rangitha
278	Thiruvaiyaru	Karuppur	Karuppur - Vadakku Theru	.	Rani
279	Thiruvaiyaru	Karuppur	Karuppur - Therku Theru	161	Rani
280	Thiruvaiyaru	Karuppur	Karuppur - Agraharatheru	322	RANJITHAM
281	Thiruvaiyaru	Karuppur	Karuppur - Therku Theru	118/1	Rajalakshmi
282	Thiruvaiyaru	Karuppur	Karuppur - Mainroad	467(2)	Rathakrishnan

SL	Block	Gram Panchayat	Village /Street	House No.	Family Head
283	Thiruvaiyaru	Karuppur	Karuppur - Adhidraavidar Puthutheru	132	Rathina swamy
284	Thiruvaiyaru	Karuppur	Karuppur - Adhidraavidar Palayatheru	233	Ravi
285	Thiruvaiyaru	Karuppur	Karuppur - Adhidraavidar Palayatheru	196	Ravi
286	Thiruvaiyaru	Karuppur	Karuppur - Vadakku Theru	414	Ravichandran
287	Thiruvaiyaru	Karuppur	Karuppur - Agraharatheru	298	Ravichandran
288	Thiruvaiyaru	Karuppur	Karuppur - Adhidraavidar Puthutheru	120	Ravisanthiran
289	Thiruvaiyaru	Karuppur	Karuppur - Therku Theru	144/2	Regina mary
290	Thiruvaiyaru	Karuppur	Karuppur - Kalamman Koil Theru	0	Renugadevi
291	Thiruvaiyaru	Karuppur	Karuppur - Agraharatheru	307	Rethinambal
292	Thiruvaiyaru	Karuppur	Karuppur - Therku Theru	236	Rukmani
293	Thiruvaiyaru	Karuppur	Karuppur - Kamaraja Theru	342	S Jayakumar
294	Thiruvaiyaru	Karuppur	Karuppur - Agraharatheru	288	S. Duraikannu
295	Thiruvaiyaru	Karuppur	Karuppur - Agraharatheru	795	SAKTHIVEL
296	Thiruvaiyaru	Karuppur	Karuppur - Mainroad	488	Saminathan
297	Thiruvaiyaru	Karuppur	Karuppur - Therku Theru	156	Sandharambal
298	Thiruvaiyaru	Karuppur	Karuppur - Agraharatheru	314	Chandra
299	Thiruvaiyaru	Karuppur	Karuppur - Agraharatheru	267	Sankar
300	Thiruvaiyaru	Karuppur	Karuppur - Agraharatheru	326	Sankaran
301	Thiruvaiyaru	Karuppur	Karuppur - Kamaraja Theru	345	Sangili muthu
302	Thiruvaiyaru	Karuppur	Karuppur - Mainroad	486	Sanmugamoorthi
303	Thiruvaiyaru	Karuppur	Karuppur - Agraharatheru	291	Sanmugaraja
304	Thiruvaiyaru	Karuppur	Karuppur - Mainroad	57	Sapani
305	Thiruvaiyaru	Karuppur	Karuppur - Kalamman Koil Theru	226	Sappani
306	Thiruvaiyaru	Karuppur	Karuppur - Kalamman Koil Theru	174	Sarala
307	Thiruvaiyaru	Karuppur	Karuppur - Agraharatheru	317	Saravana selvam
308	Thiruvaiyaru	Karuppur	Karuppur - Therku Theru	272	Saravanan
309	Thiruvaiyaru	Karuppur	Karuppur - Kamaraja Theru	358	sarsvathi

SL	Block	Gram Panchayat	Village /Street	House No.	Family Head
310	Thiruvaiyaru	Karuppur	Karuppur - Adhidraavidar Palayatheru	.	sasikala
311	Thiruvaiyaru	Karuppur	Karuppur - Adhidraavidar Palayatheru	201	Sasikumar
312	Thiruvaiyaru	Karuppur	Karuppur - Adhidraavidar Puthutheru	119	Sathish
313	Thiruvaiyaru	Karuppur	Karuppur - Kalamman Koil Theru	208	Sathish
314	Thiruvaiyaru	Karuppur	Karuppur - Therku Theru	208	Sathiskumar
315	Thiruvaiyaru	Karuppur	Karuppur - Ambalakaratheru	28/1	Sathiyamoorthy
316	Thiruvaiyaru	Karuppur	Karuppur - Vadakku Theru	415	Sekar
317	Thiruvaiyaru	Karuppur	Karuppur - Adhidraavidar Palayatheru	11/1	SEKAR
318	Thiruvaiyaru	Karuppur	Karuppur - Kalamman Koil Theru	198	SEKAR
319	Thiruvaiyaru	Karuppur	Karuppur - Vadakku Theru	406	selaiyan
320	Thiruvaiyaru	Karuppur	Karuppur - Kamaraja Theru	367	Chellammal
321	Thiruvaiyaru	Karuppur	Karuppur - Kamaraja Theru	330	Selvam
322	Thiruvaiyaru	Karuppur	Karuppur - Vadakku Theru	431	Selva Kumar
323	Thiruvaiyaru	Karuppur	Karuppur - Agraharatheru	444	Selvi
324	Thiruvaiyaru	Karuppur	Karuppur - Adhidraavidar Palayatheru	193	Shenbagavalli
325	Thiruvaiyaru	Karuppur	Karuppur - Kalamman Koil Theru	193	Senbagavalli
326	Thiruvaiyaru	Karuppur	Karuppur - Therku Theru	170/3	Sengkuttuvan
327	Thiruvaiyaru	Karuppur	Karuppur - Agraharatheru	274	Senthamizh selvan
328	Thiruvaiyaru	Karuppur	Karuppur - Therku Theru	158	Senthamizhchselve
329	Thiruvaiyaru	Karuppur	Karuppur - Adhidraavidar Palayatheru	174-1	Senthilkumar
330	Thiruvaiyaru	Karuppur	Karuppur - Therku Theru	174/1	Senthilkumar
331	Thiruvaiyaru	Karuppur	Karuppur - Vadakku Theru	408	Senthilmurugan

SL	Block	Gram Panchayat	Village /Street	House No.	Family Head
332	Thiruvaiyaru	Karuppur	Karuppur - Vadakku Theru	394	Sethuraman
333	Thiruvaiyaru	Karuppur	Karuppur - Adhidraavidar Palayatheru	43	Setu
334	Thiruvaiyaru	Karuppur	Karuppur - Kamaraja Theru	350	Shanmuga sundharam
335	Thiruvaiyaru	Karuppur	Karuppur - Vadakku Theru	431	Sinivasan
336	Thiruvaiyaru	Karuppur	Karuppur - Adhidraavidar Puthutheru	130	Sithhika
337	Thiruvaiyaru	Karuppur	Karuppur - Mainroad	459	Sivakumar
338	Thiruvaiyaru	Karuppur	Karuppur - Kamaraja Theru	332	Sivanantham
339	Thiruvaiyaru	Karuppur	Karuppur - Ambalakaratheru	18	Sivananthan
340	Thiruvaiyaru	Karuppur	Karuppur - Agraharatheru	307	sivaprakasham
341	Thiruvaiyaru	Karuppur	Karuppur - Therku Theru	143	Soosai
342	Thiruvaiyaru	Karuppur	Karuppur - Agraharatheru	303	Soundarajan
343	Thiruvaiyaru	Karuppur	Karuppur - Vadakku Theru	388	Sridhar
344	Thiruvaiyaru	Karuppur	Karuppur - Agraharatheru	290	SUBRAMANIYAN
345	Thiruvaiyaru	Karuppur	Karuppur - Adhidraavidar Puthutheru	0	Suthakar
346	Thiruvaiyaru	Karuppur	Karuppur - Kamaraja Theru	241	Sudhakar
347	Thiruvaiyaru	Karuppur	Karuppur - Adhidraavidar Palayatheru	62/1	sudhakar
348	Thiruvaiyaru	Karuppur	Karuppur - Adhidraavidar Puthutheru	109/1	Sukumaran
349	Thiruvaiyaru	Karuppur	Karuppur - Vadakku Theru	252	SUNDARAJ
350	Thiruvaiyaru	Karuppur	Karuppur - Mainroad	469	Supramaniyan
351	Thiruvaiyaru	Karuppur	Karuppur - Adhidraavidar Puthutheru	115	SURIYAMOORTHY
352	Thiruvaiyaru	Karuppur	Karuppur - Vadakku Theru	94	T.Murthy
353	Thiruvaiyaru	Karuppur	Karuppur - Mainroad	56/3	Tamil mani
354	Thiruvaiyaru	Karuppur	Karuppur - Mainroad	0	Tamilan

SL	Block	Gram Panchayat	Village /Street	House No.	Family Head
355	Thiruvaiyaru	Karuppur	Karuppur - Adhidraavidar Puthutheru	81	Tamilarasi
356	Thiruvaiyaru	Karuppur	Karuppur - Ambalakaratheru	11	Thagamani
357	Thiruvaiyaru	Karuppur	Karuppur - Adhidraavidar Puthutheru	97	Thamilvanan
358	Thiruvaiyaru	Karuppur	Karuppur - Kamaraja Theru	366	Thamizhmani
359	Thiruvaiyaru	Karuppur	Karuppur - Kamaraja Theru	332	Thanabal
360	Thiruvaiyaru	Karuppur	Karuppur - Vadakku Theru	105	Thanaraj
361	Thiruvaiyaru	Karuppur	Karuppur - Ambalakaratheru	52b	Thanganathan
362	Thiruvaiyaru	Karuppur	Karuppur - Adhidraavidar Palayatheru	211	THANGAM
363	Thiruvaiyaru	Karuppur	Karuppur - Vadakku Theru	151	Thangapapa
364	Thiruvaiyaru	Karuppur	Karuppur - Ambalakaratheru	27	Thangaraj
365	Thiruvaiyaru	Karuppur	Karuppur - Mainroad	500	Thangavel
366	Thiruvaiyaru	Karuppur	Karuppur - Agraharatheru	294	Thasarathi
367	Thiruvaiyaru	Karuppur	Karuppur - Agraharatheru	303	Thevagi
368	Thiruvaiyaru	Karuppur	Karuppur - Vadakku Theru		Thirugnanam
369	Thiruvaiyaru	Karuppur	Karuppur - Adhidraavidar Palayatheru	229	Thiruknanam
370	Thiruvaiyaru	Karuppur	Karuppur - Vadakku Theru	408	Thirunavukkarasu
371	Thiruvaiyaru	Karuppur	Karuppur - Vadakku Theru	408	Thirunavukkarasu
372	Thiruvaiyaru	Karuppur	Karuppur - Agraharatheru	.	Thirunazhnam
373	Thiruvaiyaru	Karuppur	Karuppur - Therku Theru	158/2	U.Baskar
374	Thiruvaiyaru	Karuppur	Karuppur - Adhidraavidar Puthutheru	104	Udhaya Kumar
375	Thiruvaiyaru	Karuppur	Karuppur - Agraharatheru	297	Ulageshan
376	Thiruvaiyaru	Karuppur	Karuppur - Therku Theru	170/2	Umanath
377	Thiruvaiyaru	Karuppur	Karuppur - Vadakku Theru	423	Uthurapathi

SL	Block	Gram Panchayat	Village /Street	House No.	Family Head
378	Thiruvaiyaru	Karuppur	Karuppur - Vadakku Theru	407	Vaigainathan
379	Thiruvaiyaru	Karuppur	Karuppur - Vadakku Theru	407	Vaigainathan
380	Thiruvaiyaru	Karuppur	Karuppur - Therku Theru	243	Vaiyapuri
381	Thiruvaiyaru	Karuppur	Karuppur - Therku Theru	259	Vasandha
382	Thiruvaiyaru	Karuppur	Karuppur - Therku Theru	1/155	vasantha
383	Thiruvaiyaru	Karuppur	Karuppur - Mainroad	0	Vasudevan
384	Thiruvaiyaru	Karuppur	Karuppur - Vadakku Theru	417	Vasudevan
385	Thiruvaiyaru	Karuppur	Karuppur - Agraharatheru	317	Vazharavel
386	Thiruvaiyaru	Karuppur	Karuppur - Mainroad	376	Veerama
387	Thiruvaiyaru	Karuppur	Karuppur - Mainroad	0	Veeramani
388	Thiruvaiyaru	Karuppur	Karuppur - Adhidraavidar Palayatheru	98	Veeramani
389	Thiruvaiyaru	Karuppur	Karuppur - Mainroad	0	Velmurugan
390	Thiruvaiyaru	Karuppur	Karuppur - Agraharatheru	268	Vengadathri
391	Thiruvaiyaru	Karuppur	Karuppur - Vadakku Theru	39	Venkadeshnan
392	Thiruvaiyaru	Karuppur	Karuppur - Agraharatheru	314	Venkatesan
393	Thiruvaiyaru	Karuppur	Karuppur - Agraharatheru	281	Vijai kumar
394	Thiruvaiyaru	Karuppur	Karuppur - Vadakku Theru	91/1	Vijay
395	Thiruvaiyaru	Karuppur	Karuppur - Therku Theru	-	Vingnesh
396	Thiruvaiyaru	Karuppur	Karuppur - Agraharatheru	-	Vinoth Kumar s
397	Thiruvaiyaru	Karuppur	Karuppur - Kaliamman Koil Theru	195	Asokan
398	Thiruvaiyaru	Karuppur	Karuppur - Adhidraavidar Puthutheru	93	Annathurai
399	Thiruvaiyaru	Karuppur	Karuppur - Agraharatheru	311B	Abdul Kappor
400	Thiruvaiyaru	Karuppur	Karuppur - Therku Theru	250	Abdul kalam
401	Thiruvaiyaru	Karuppur	Karuppur - Ambalakaratheru	28	Appadurai
402	Thiruvaiyaru	Karuppur	Karuppur - Therku Theru	231	Abbaras
403	Thiruvaiyaru	Karuppur	Karuppur - Mainroad	471	Arjunan
404	Thiruvaiyaru	Karuppur	Karuppur - Kaliamman Koil Theru	194	Alaguraj
405	Thiruvaiyaru	Karuppur	Karuppur - Mainroad	62	Arivalagan

SL	Block	Gram Panchayat	Village /Street	House No.	Family Head
406	Thiruvaiyaru	Karuppur	Karuppur - Adhidraavidar Palayatheru	78/1	Aruvuthambi
407	Thiruvaiyaru	Karuppur	Karuppur - Agraharatheru	270/1	Anbalagan
408	Thiruvaiyaru	Karuppur	Karuppur - Adhidraavidar Puthutheru	125	Anbalagan
409	Thiruvaiyaru	Karuppur	Karuppur - Adhidraavidar Puthutheru	98/2	Anabanantham
410	Thiruvaiyaru	Karuppur	Karuppur - Kamaraja Theru	337	Ashok
411	Thiruvaiyaru	Karuppur	Karuppur - Therku Theru	255	Arumugam
412	Thiruvaiyaru	Karuppur	Karuppur - Adhidraavidar Palayatheru	216	Arumugam
413	Thiruvaiyaru	Karuppur	Karuppur - Vadakku Theru	437	Olinathan
414	Thiruvaiyaru	Karuppur	Karuppur - Ambalakaratheru	35	Ganesan
415	Thiruvaiyaru	Karuppur	Karuppur - Agraharatheru	302	Kanthasamy
416	Thiruvaiyaru	Karuppur	Karuppur - Vadakku Theru	446	Karunanithi
417	Thiruvaiyaru	Karuppur	Karuppur - Ambalakaratheru	24/2	Karuppiah
418	Thiruvaiyaru	Karuppur	Karuppur - Ambalakaratheru	48	Karupaian
419	Thiruvaiyaru	Karuppur	Karuppur - Mainroad	521	Karubbiah
420	Thiruvaiyaru	Karuppur	Karuppur - Therku Theru	265	Kalaiselvan
421	Thiruvaiyaru	Karuppur	Karuppur - Therku Theru	257	Kalaimohan
422	Thiruvaiyaru	Karuppur	Karuppur - Kamaraja Theru	2/374	Ganesan
423	Thiruvaiyaru	Karuppur	Karuppur - Mainroad	75	Kasthuri
424	Thiruvaiyaru	Karuppur	Karuppur - Mainroad	453	Karithikeyan
425	Thiruvaiyaru	Karuppur	Karuppur - Mainroad	468	Kirthuka
426	Thiruvaiyaru	Karuppur	Karuppur - Ambalakaratheru	29	Kumar
427	Thiruvaiyaru	Karuppur	Karuppur - Agraharatheru	1/313	Gopala Krishnan
428	Thiruvaiyaru	Karuppur	Karuppur - Kaliamman Koil Theru	184	Govintharaj
429	Thiruvaiyaru	Karuppur	Karuppur - Mainroad	0	Govindan
430	Thiruvaiyaru	Karuppur	Karuppur - Mainroad	522/1	Sakthivel

SL	Block	Gram Panchayat	Village /Street	House No.	Family Head
431	Thiruvaiyaru	Karuppur	Karuppur - Agraharatheru	304	Sankar
432	Thiruvaiyaru	Karuppur	Karuppur - Adhidraavidar Puthutheru	84	Sasi
433	Thiruvaiyaru	Karuppur	Karuppur - Ambalakaratheru	382	Shanmugam
434	Thiruvaiyaru	Karuppur	Karuppur - Vadakku Theru	389	Shanmugam
435	Thiruvaiyaru	Karuppur	Karuppur - Vadakku Theru	141/1	Sathish
436	Thiruvaiyaru	Karuppur	Karuppur - Mainroad	473	Sathyamoothy
437	Thiruvaiyaru	Karuppur	Karuppur - Agraharatheru	304	Sambath
438	Thiruvaiyaru	Karuppur	Karuppur - Therku Theru	272	Saravanan
439	Thiruvaiyaru	Karuppur	Karuppur - Adhidraavidar Puthutheru	77	Saravanan
440	Thiruvaiyaru	Karuppur	Karuppur - Therku Theru	258	Saroja
441	Thiruvaiyaru	Karuppur	Karuppur - Vadakku Theru	452	Sankaran
442	Thiruvaiyaru	Karuppur	Karuppur - Agraharatheru	307	Sivagnanan
443	Thiruvaiyaru	Karuppur	Karuppur - Ambalakaratheru	13	Chinnathambi
444	Thiruvaiyaru	Karuppur	Karuppur - Ambalakaratheru	5	Srinivasan
445	Thiruvaiyaru	Karuppur	Karuppur - Adhidraavidar Puthutheru	118	Sudhakar
446	Thiruvaiyaru	Karuppur	Karuppur - Agraharatheru	264	Sudhakar
447	Thiruvaiyaru	Karuppur	Karuppur - Adhidraavidar Palayatheru	118	Sidhakar
448	Thiruvaiyaru	Karuppur	Karuppur - Adhidraavidar Puthutheru	92/3	Sundarraaj
449	Thiruvaiyaru	Karuppur	Karuppur - Mainroad	469	Subramaniam
450	Thiruvaiyaru	Karuppur	Karuppur - Mainroad	522	Subramanian
451	Thiruvaiyaru	Karuppur	Karuppur - Mainroad	..	Subburaj
452	Thiruvaiyaru	Karuppur	Karuppur - Kamaraja Theru	37	Suresh
453	Thiruvaiyaru	Karuppur	Karuppur - Adhidraavidar Palayatheru	0	Chenguttuvan
454	Thiruvaiyaru	Karuppur	Karuppur - Agraharatheru	270	Senthilkumar


SL	Block	Gram Panchayat	Village /Street	House No.	Family Head
455	Thiruvaiyaru	Karuppur	Karuppur - Adhidraavidar Puthutheru	108	Sekar
456	Thiruvaiyaru	Karuppur	Karuppur - Kamaraja Theru	356	Sethumani
457	Thiruvaiyaru	Karuppur	Karuppur - Mainroad	459	Chokkalingam
458	Thiruvaiyaru	Karuppur	Karuppur - Ambalakaratheru	45	Thangavelu
459	Thiruvaiyaru	Karuppur	Karuppur - Adhidraavidar Puthutheru	128	Thatchnamoorthy
460	Thiruvaiyaru	Karuppur	Karuppur - Mainroad	481	Thandayuthapani
461	Thiruvaiyaru	Karuppur	Karuppur - Therku Theru	239	Tamilarasi
462	Thiruvaiyaru	Karuppur	Karuppur - Adhidraavidar Puthutheru	92/3	Tharmaraj
463	Thiruvaiyaru	Karuppur	Karuppur - Agraharatheru	313	Thamammal
464	Thiruvaiyaru	Karuppur	Karuppur - Kaliamman Koil Theru	181	Tharmalingam
465	Thiruvaiyaru	Karuppur	Karuppur - Adhidraavidar Palayatheru	228	Thamaraiselvan
466	Thiruvaiyaru	Karuppur	Karuppur - Therku Theru	255	Dineshkumar
467	Thiruvaiyaru	Karuppur	Karuppur - Mainroad	41	Duraisamy
468	Thiruvaiyaru	Karuppur	Karuppur - Mainroad	484	Natesan
469	Thiruvaiyaru	Karuppur	Karuppur - Adhidraavidar Palayatheru	214	Nagaraj
470	Thiruvaiyaru	Karuppur	Karuppur - Mainroad	487	Panchabi Ganesan
471	Thiruvaiyaru	Karuppur	Karuppur - Mainroad	74	Paramasivam
472	Thiruvaiyaru	Karuppur	Karuppur - Adhidraavidar Puthutheru	129	Bavasettu
473	Thiruvaiyaru	Karuppur	Karuppur - Ambalakaratheru	47	Palani
474	Thiruvaiyaru	Karuppur	Karuppur - Adhidraavidar Puthutheru	83	Palanivel
475	Thiruvaiyaru	Karuppur	Karuppur - Kamaraja Theru	362	Pandian
476	Thiruvaiyaru	Karuppur	Karuppur - Mainroad	518	Paramasivam
477	Thiruvaiyaru	Karuppur	Karuppur - Kamaraja Theru	364	Balakrishnan
478	Thiruvaiyaru	Karuppur	Karuppur - Kaliamman Koil Theru	0	Baskar

SL	Block	Gram Panchayat	Village /Street	House No.	Family Head
479	Thiruvaiyaru	Karuppur	Karuppur - Ambalakaratheru	48	Baskar
480	Thiruvaiyaru	Karuppur	Karuppur - Ambalakaratheru	8	Pitchamani
481	Thiruvaiyaru	Karuppur	Karuppur - Vadakku Theru	430	Bushpa Valli
482	Thiruvaiyaru	Karuppur	Karuppur - Mainroad	164	Pushpam
483	Thiruvaiyaru	Karuppur	Karuppur - Ambalakaratheru	33	Petchiyayee
484	Thiruvaiyaru	Karuppur	Karuppur - Mainroad	33	Petchiyayee
485	Thiruvaiyaru	Karuppur	Karuppur - Adhidraavidar Palayatheru	184	Ponram
486	Thiruvaiyaru	Karuppur	Karuppur - Adhidraavidar Puthutheru	93	Bosanguraj
487	Thiruvaiyaru	Karuppur	Karuppur - Vadakku Theru	84/3	Mahalingam
488	Thiruvaiyaru	Karuppur	Karuppur - Agraharatheru	316	Kahendran
489	Thiruvaiyaru	Karuppur	Karuppur - Mainroad	No	Manikandan
490	Thiruvaiyaru	Karuppur	Karuppur - Adhidraavidar Puthutheru	124	Mathiyalagan
491	Thiruvaiyaru	Karuppur	Karuppur - Therku Theru	290	Maruthaiyan
492	Thiruvaiyaru	Karuppur	Karuppur - Mainroad	456	Mallika
493	Thiruvaiyaru	Karuppur	Karuppur - Vadakku Theru	409	Mahalingam
494	Thiruvaiyaru	Karuppur	Karuppur - Ambalakaratheru	43	Mariyayee

SL	Block	Gram Panchayat	Village /Street	House No.	Family Head
495	Thiruvaiyaru	Karuppur	Karuppur - Agraharatheru	111	Mohammed Haneeba
496	Thiruvaiyaru	Karuppur	Karuppur - Kamaraja Theru	334	Muthamilselvan
497	Thiruvaiyaru	Karuppur	Karuppur - Vadakku Theru	448	Muthamilselvi
498	Thiruvaiyaru	Karuppur	Karuppur - Mainroad	78	Muruganantham
499	Thiruvaiyaru	Karuppur	Karuppur - Ambalakaratheru	23/1	Murugesan
500	Thiruvaiyaru	Karuppur	Karuppur - Ambalakaratheru	18	Murugesan
501	Thiruvaiyaru	Karuppur	Karuppur - Adhidraavidar Palayatheru	181/1	Murugaiyan
502	Thiruvaiyaru	Karuppur	Karuppur - Kamaraja Theru	374/44/3	Mehala
503	Thiruvaiyaru	Karuppur	Karuppur - Agraharatheru	0	Rameshkumar
504	Thiruvaiyaru	Karuppur	Karuppur - Kamaraja Theru	340	Ramya
505	Thiruvaiyaru	Karuppur	Karuppur - Adhidraavidar Puthutheru	116	Ravi
506	Thiruvaiyaru	Karuppur	Karuppur - Agraharatheru	308	Ravichandran
507	Thiruvaiyaru	Karuppur	Karuppur - Mainroad	496	Ravichandran
508	Thiruvaiyaru	Karuppur	Karuppur - Adhidraavidar Palayatheru	223	Ravindran
509	Thiruvaiyaru	Karuppur	Karuppur - Mainroad	475	Rangaraj
510	Thiruvaiyaru	Karuppur	Karuppur - Agraharatheru	1-286	Ramakrishnan
511	Thiruvaiyaru	Karuppur	Karuppur - Ambalakaratheru	19/3	Ramalingam
512	Thiruvaiyaru	Karuppur	Karuppur - Adhidraavidar Palayatheru	0	Rajendran
513	Thiruvaiyaru	Karuppur	Karuppur - Ambalakaratheru	6	Rajendran

SL	Block	Gram Panchayat	Village /Street	House No.	Family Head
514	Thiruvaiyaru	Karuppur	Karuppur - Agraharatheru	321	Rajeshkumar
515	Thiruvaiyaru	Karuppur	Karuppur - Therku Theru	290	Revathi
516	Thiruvaiyaru	Karuppur	Karuppur - Kamaraja Theru	129	Lekshmanan
517	Thiruvaiyaru	Karuppur	Karuppur - Agraharatheru	..	Lekshmi
518	Thiruvaiyaru	Karuppur	Karuppur - Ambalakaratheru	17	Lekshmi
519	Thiruvaiyaru	Karuppur	Karuppur - Mainroad	411	Valarmathi
520	Thiruvaiyaru	Karuppur	Karuppur - Mainroad	491/1	Vijayalekshmi
521	Thiruvaiyaru	Karuppur	Karuppur - Adhidraavidar Puthutheru	109	Vijayalekshmi
522	Thiruvaiyaru	Karuppur	Karuppur - Ambalakaratheru	15/1	Jeyapaul
523	Thiruvaiyaru	Karuppur	Karuppur - Agraharatheru	286	Jeyalekshmi
524	Thiruvaiyaru	Karuppur	Karuppur - Ambalakaratheru	39/1	Jothivel
525	Thiruvaiyaru	Karuppur	Karuppur - Ambalakaratheru	12/1,	Karupaiyan
526	Thiruvaiyaru	Karuppur	Karuppur - Adhidraavidar Puthutheru	No	Kovintharaj
527	Thiruvaiyaru	Karuppur	Karuppur - Adhidraavidar Palayatheru	0	Murugadass
528	Thiruvaiyaru	Karuppur	Karuppur - Adhidraavidar Puthutheru	55/6	Sumathi
529	Thiruvaiyaru	Karuppur	Karuppur - Adhidraavidar Palayatheru	57 /6	Saithammal
530	Thiruvaiyaru	Karuppur	Karuppur - Adhidraavidar Puthutheru	59A	Sivaraj
531	Thiruvaiyaru	Karuppur	Karuppur - Adhidraavidar Puthutheru	58	Rajendran

SL	Block	Gram Panchayat	Village /Street	House No.	Family Head
532	Thiruvaiyaru	Karuppur	Karuppur - Kaliamman Koil Theru	..	Bharathi
533	Thiruvaiyaru	Karuppur	Karuppur - Kaliamman Koil Theru	483	Harikrishnan
534	Thiruvaiyaru	Karuppur	Karuppur - Kaliamman Koil Theru	636	Kamaraj
535	Thiruvaiyaru	Karuppur	Karuppur - Kaliamman Koil Theru	627	Kumar
536	Thiruvaiyaru	Karuppur	Karuppur - Mainroad	223/2	Sanmugam
537	Thiruvaiyaru	Karuppur	Karuppur - Mainroad	71	PAPATHI
538	Thiruvaiyaru	Karuppur	Karuppur - Mainroad	71/1	Rajendran



ANNEXURE - II



SOCIO ECONOMIC AND CASTE CENSUS



Ministry of Rural Development

Socio Economic and Caste Census

STATE: TAMILNADU > DISTRICT: Thanjavur > DEVELOPMENT BLOCK: THIRUVAIYARU

GRAM PANCHAYAT: Karuppur [228854]



SECC ABSTRACT

Village	Sex Ratio	Total Household	Excluded Household	Included household	Deprived Household	Zero Deprived Household	Household Owing Land
Karuppur	1014	519	142	0	365	12	73
Total	1014	519	142	0	365	12	73

EXCLUDED HOUSEHOLDS

Village	Households with any member earning more than Rs. 10,000 p.m	Households with three or more rooms with pucca walls and pucca roof	Households owning 2.5 acres or more irrigated land with at least one irrigation equipment	Household owning 5 acres or more land irrigated for two or more crop seasons	Households owning 7.5 acres or more land with at least one irrigation equipment	Households having Kisan credit card with the credit limit of Rs.50,000 and above
Karuppur	26	63	8	7	5	14
Total	26	63	8	7	5	14

INCLUDED HOUSEHOLDS

Village	HH without shelter	Destitute/ living on alms	Manual scavengers	Primitive tribal groups	Legally released bonded labourers
Karuppur	0	0	0	0	0
Total	0	0	0	0	0

DEPRIVED HOUSEHOLDS

Village	Only one room with kucha walls and kucha roof	No adult member between age 16 to 59	Female headed households with no adult male member between age 16 to 59	Disabled member and no able bodied adult member	SC/ST households	No literate adult above 25 years	Landless households deriving major part of their income from manual casual labour
Karuppur	182	41	48	0	162	117	351
Total	182	41	48	0	162	117	351



Ministry of Rural Development

Socio Economic and Caste Census

STATE: TAMILNADU > DISTRICT: Thanjavur > DEVELOPMENT BLOCK: THIRUVAIYARU

GRAM PANCHAYAT: Karuppur [228854]



HOUSE OWNERSHIP, LAND OWNERSHIP, MONTHLY INCOME

Village	House Ownership			Land Owned			Households with Highest Earning member Income as		
	Owned	Rented	Any Other	Total unirrigated land (in hectares)	Total irrigated land (in hectares)	Total other irrigated land (in hectares)	Less than Rs. 5,000	Between Rs. 5,000 and Rs 10,000	Rs. 10,000 or more
Karuppur	483	15	21	161.31	159.31	157.31	433	60	26
Total	483	15	21	161.31	159.31	157.31	433	60	26

MAIN SOURCE OF HOUSEHOLD INCOME

Village	Cultivation	Manual Casual Labour	Part-time or Full-Time Domestic Service	Foraging Rag Picking	Non-agricultural Own Account Enterprise	Begging/Charity/ Alms collection	Others
Karuppur	42	423	39	0	3	0	12
Total	42	423	39	0	3	0	12

POPULATION

Village	Total Population	SC Population	ST Population	Male	Female	Transgender
Karuppur	1968	688	0	977	991	0
Total	1968	688	0	977	991	0

DISTRIBUTION OF POPULATION BY AGE

Village	0-5 Yrs	6-15 Yrs	16-25 Yrs	26-35 Yrs	36-45 Yrs	46-55 Yrs	56-65 Yrs	66-75 Yrs	Above 76 Yrs
Karuppur	133	351	318	355	289	242	173	87	20
Total	133	351	318	355	289	242	173	87	20

POPULATION BY MARITAL STATUS

Village	Never Married	Currently Married	Widowed	Separated	Divorced
Karuppur	564	634	91	4	1
Total	564	634	91	4	1





Ministry of Rural Development

Socio Economic and Caste Census

STATE: TAMILNADU > DISTRICT: Thanjavur > DEVELOPMENT BLOCK: THIRUVAIYARU

GRAM PANCHAYAT: Karuppur [228854]



POPULATION BY HIGHEST EDUCATION LEVEL COMPLETED

Village	Illiterate	Below Primary	Primary	Middle	Secondary	Higher Secondary	Graduate or Above	Other
Karuppur	528	259	346	325	263	94	92	61
Total	528	259	346	325	263	94	92	61

POPULATION BY DISABILITY

Village	In Seeing	In Hearing	In Speech	In Movement	Mental Retardation	Mental Illness	Other Disability	Multiples Disability	No Disability
Karuppur	0	0	1	9	1	1	1	3	1952
Total	0	0	1	9	1	1	1	3	1952



ANNEXURE - III



MISSION ANTYODAYA SURVEY 2019



Ministry of Rural Development, Govt of India
MISSION ANTYODAYA SURVEY 2019
Gram Panchayat Score Card



STATE:	TAMIL NADU(33)	DISTRICT:	THANJAVUR(586)
SUB DISTRICT:	Thiruvaiyaru(5813)	DEVELOPMENT BLOCK :	THIRUVAIYARU(6331)
GRAM PANCHAYAT :	Karuppur(228854)	GRAM PANCHAYAT SCORE :	84

LGD CODE : 228854

BASIC PARAMETERS

Villages	Total Population	Male Population	Female Population	Total Households	Total No. Of SHGs	Total Cultivable Area(in ha)	Net sown Area (in ha)	Total Un-irrigated Area (in ha)	Total Irrigated Area (in ha)
Karuppur (638727)	2278	1106	1172	553	45	132	132	125	0
Total	2278	1106	1172	553	45	132	132	125	0

PART A

Villages	Agriculture	Land Improvement & Minor Irrigation	Animal Husbandry	Fisheries	Rural Housing	Drinking water	Roads	Rural Electrification	Non-Conventional Energy	Maintenance of Community Assets	Fuel & Fodder	Libraries	Cultural Activities	Financial & Communication Infrastructure	Public Distribution System	Education	Vocational Education	Markets & Fairs	Health & Sanitation	Women & Child Development	Social Welfare	Family Welfare	Welfare of the Weaker Sections	Poverty Alleviation Programme	Khadi, Village & Cottage Industries	Social Forestry	Minor Forest Produce	Small Scale Industries	Adult & Non-Formal Education	Total Score
Max Score	7	9	6	2	4	3	8	3	1	1	1	1	1	9	2	6	2	3	11	7	0	1	0	6	3	1	0	1	1	100
Karuppur (638727)	5	4.5	6	2	4	3	8	3	1	1	1	1	1	9	2	6	2	3	8.5	6		1		0	3	1		1	1	84.0
Average Score of GP	5	4.5	6	2	4	3	8	3	1	1	1	1	1	9	2	6	2	3	8.5	6		1		0	3	1		1	1	84



MISSION ANTYODAYA SURVEY 2019

1. Location Parameters

State:	TAMIL NADU (33)	District:	THANJAVUR (586)
Sub District:	Thiruvaiyaru (5813)	Development Block:	THIRUVAIYARU (6331)
Gram Panchayat:	Karuppur (228854)	Village:	Karuppur (638727)
PIN:	613101	Parliament Constituency:	Thanjavur(531)
Assembly Constituency:	NA	Other Assembly Constituency:	mudhu
Serial No/Total Village : 1/1			

Part A

Basic Parameters

S.NO	Question	MA 2018 Status	Survey 2019 Status	Max Score	Score Obtained
1	Total Population	2278	2278		
2	Male	1106	1106		
3	Female	1172	1172		
4	Total Household	553	553		

Agriculture

5	Number of households engaged majorly in Farm activities	NA	52	2	0
6	Number of households engaged majorly in Non-Farm activities	NA	52		
7	Availability of government seed centres	No (Nearest facility More than 10 kms)	Yes	2	2
8	Whether this village is a part of the Watershed Development Project	NA	Yes	1	1
9	Availability of Community Rain Water Harvesting System/Pond/Dam/Check Dam etc.	NA	Yes		
10	Does the village have any Farmers Collective	NA	Both	1	1
11	Availability of warehouse for Food Grain Storage	NA	Yes		
12	Availability of Primary Processing facilities at the village level	NA	Yes	1	1
13	Does the village have access to Custom Hiring Centre (Agri-equipments)	NA	Yes		

Land Improvement

14	Total Cultivable Area (in hectares), If in acres divide by 2.47	NA	132		
15	Net sown Area (In hectares) , If in acres divide by 2.47	Total Net sown Area :164.63 Kharif :NA Rabi :NA Other :NA	Total Net sown Area :132 Kharif :132 Rabi :132 Other :132		
16	Availability of soil testing centres	No (Nearest facility More than 10 kms)	Yes	2	2
17	Availability of fertilizer shop	Yes	Yes	2	2
18	Main Source of irrigation	NA	Ground water (tube well/well/pump)	2	0.5
19	Number of farmers using drip/sprinkler irrigation	NA	0	1	0
20	Total area irrigated (in hectare), If in acres divide by 2.47	132.54	0	2	0
21	Total Unirrigated land area (in hectares), If in acres divide by 2.47	138.4	125		

Animal Husbandry

22	Does the village have Livestock Extension services	NA	PashuSakhi/PashuMitra/Go palMitra or equivalent	1	1
23	Availability of Milk Collection Centre /Milk routes / Chilling Centres	NA	Yes	1	1
24	Any Project supporting Poultry Development	NA	Yes	1	1
25	Any Project supporting Goatary Development	NA	Yes	1	1
26	Any Project supporting Pigery Development	NA	Yes		
27	Availability of Veterinary Clinic or Hospital	No (Nearest facility 2-5 kms)	Yes	2	2

Fisheries

28	Pisciculture - InLand Fishery/Coastal Fishery/Any Other	NA	Yes	1	1
29	Community Ponds Used for Fisheries	NA	Yes		
30	Extension facilities for Aquaculture	NA	Yes	1	1

Rural Housing

31	No of household with kuccha wall and kuccha roof (Kutcha Wall is 1- Grass/hatch/bamboo etc 2- Plastic/polythene 3-Mud/unburnt brick 4- Wood 5-Stone not packed with mortar, Kutcha Roof is 1- Grass/hatch/bamboo/wood/mud etc 2- Plastic/polythene 3-Hand made tiles	0	25	4	4
32	No of Households who have got a PMAY House (completed or sanctioned)	NA	25		
33	No of Households who are in the Permanent Wait List	NA	25		
34	No of Households who got benefit from any State Specific Housing Scheme?	NA	25		
35	No of Households who are in the Permanent Wait List of State Specific Housing Scheme?	NA	25		

Drinking Water

36	Availability of Piped tap water	100% habitations covered	100% habitations covered	3	3
----	---------------------------------	--------------------------	--------------------------	---	---

Roads

37	Whether the village is connected to All weather road	Yes	Yes	3	3
38	Whether village has internal pucca roads (cc/ brick road)	NA	Partially covered	1	1
39	Availability of Public Transport	Bus	Bus	2	2
40	Availability of Railway Station	NA	Yes	2	2

Rural Electrification

41	Availability of electricity for domestic use	8-12 Hrs	>12 hrs	3	3
42	Number of Households availing the benefits under Saubhagya Scheme	NA	25		
43	Availability of Electricity Supply to MSME Units	NA	Yes		

Non-Conventional Energy

44	Use of Solar Energy/Wind Energy for electrification of the house	NA	Yes Number of Households utilising Solar Energy/Wind Energy : 25	1	1
----	------------------------------------------------------------------	----	---------------------------------------------------------------------	---	---

Maintenance of Community Assets

45	Availability of Panchayat Bhawan	NA	Yes	1	1
46	Is there a Common Service Centre (CSC) in the village	NA	Colocated with Panchayat Bhawan		
47	Availability of Public Information Board under People's Plan Campaign	NA	Available and updated		

Fuel & Fodder

48	Common pastures as per revenue records	NA	Yes	1	1
49	Number of Households availing benefits of Pradhan Mantri Ujjwala Yojana (PMUY)	NA	25		
Libraries					
50	Availability of Public Library	NA	Yes	1	1
Cultural Activities					
51	Availability of recreational centre/Sports Playground etc	NA	Both	1	1
Financial & Communication Infrastructure					
52	Availability of banks	Yes	Yes	2	2
53	Availability of Business Correspondent with Internet connectivity?	-	-	1 (if 'No' in Q.no 52)	0
54	Availability of ATM	No (Nearest facility More than 10 kms)	Yes	2	2
55	Number of households having Jan-Dhan bank account	NA	25		
56	Availability of Post office/Sub-Post office	No (Nearest facility < 1 km)	Yes	2	2
57	Availability of telephone services	Both	Both	1	1
58	Availability of Internet/BroadBand Facility	NA	Yes	2	2
Public Distribution System					
59	Availability of Public Distribution System (PDS)	Yes	Yes	2	2
60	Number of Households having BPL ration cards	NA	NA		
Education					
Maximum weightage for Q61 to Q64 is 4 and highest weightage will be used only for scoring					
61	Availability of Primary School	NA	Yes Electricity:Yes Toilet:Girls Toilet Computer Lab:Yes Play Ground:Yes Drinking Water:Yes Mid Day Meal Scheme:Yes Primary School Students:145 Primary School Teachers:5	1	
62	Availability of Middle School	NA	Yes	2	
63	Availability of High School	NA	Yes	3	4
64	Availability of Higher/Senior Secondary School	NA	Yes	4	
65	No. of Children not attending the school	NA	145		
66	Availability of Degree College	NA	Yes	2	2
67	Number of Graduates/Post Graduates in the Village	NA	144		
Vocational Education					
68	Availability of Vocational Training Centre/Polytechnic/ITI/RSETI /DDU-GKY	Yes	Yes	2	2
69	Number of trainees trained under any Skill Development Program	NA	245		
Markets & Fairs					
70	Availability of markets	None (Nearest facility 5-10 kms)	Weekly Haat	3	3
Health & Sanitation					
71	Availability of Sub centre PHC/CHC	None (Nearest facility 2-5 kms)	PHC	2	2
72	Availability of Jan Aushadhi Kendra	NA	Yes	1	1

73	No. of Households registered for health insurance services under Pradhan Mantri Jan Arogya Yojana (PMJAY)/State specific Health Insurance Schemes	NA	120 Distance of nearest empaneled hospital under PMJAY (Nearest facility 5-10 kms)		
74	Availability of drainage facilities	Open Pucca Drainage Uncovered	Open Pucca Drainage Uncovered	3	1
75	Community waste disposal system	Yes	Yes	1	1
76	Total no of households using clean energy (LPG/Bio gas)	350	350	2	1.5
77	Community bio gas or recycle of waste	No	Yes	1	1
Women & Child Development					
79	Availability of Anganwadi Centre	Yes	Yes	2	1
80	Is Early Childhood Education provided in the Anganwadi	NA	Yes		
81	Total no of children in the age group of 0-3 years in the village	39	39		
82	Total no of children aged 0-3 years registered in Anganwadi	39	39	2	2
83	Total no of children aged 3-6 years registered in Anganwadi	NA	39		
84	No of children aged 0-3 years immunized	39	39	1	1
85	No of children categorized as Non-Stunted as per ICDS record	39	39	2	2
86	No. of Anaemic Pregnant Women	NA	0		
87	No. of Anaemic Adolescent Girls	NA	0		
88	No. of children under the age of 6 years who are underweight	NA	0		
89	No of Male Children (0-6 Years)	NA	42		
90	No of Female Children (0-6 Years)	NA	42		
Social Welfare					
91	Number of SC/ST/OBC/Minority Children getting Scholarship	NA	45		
92	Number of SC/ST/OBC/Minority households which received bank Loans	NA	45		
93	No of physically challenged persons who received implants and appliances	NA	45		
Family Welfare					
94	Number of Households with more than 2 Children	NA	42		
95	Availability of Mother and Child Health facilities	NA	Yes	1	1
Welfare of the Weaker Sections					
96	Number of Households getting pensions under National Social Assistance Programme (NSAP) (Old Age/Disability/Widow/National Family Benefit Scheme (NFBS))	NA	42		
Poverty Alleviation Programme					
97	Number of Self Help Groups (SHGs)	NA	45		
98	Number of households mobilized into SHGs	132	132	2	0
99	Number of SHGs federated into Village Organisations (VOs)	10	10	1	0
100	Number of households mobilized into Producer Groups (PGs)	0	0	1	0
101	No of SHGs which accessed bank loans	5	5	2	0
Khadi, Village & Cottage Industries					
102	Bee Keeping	NA	Yes	1	1
103	Sericulture (Silk Production)	NA	Yes	1	1

104	Handloom	NA	Yes	1	1
105	Handicrafts	NA	Yes		
Social Forestry					
106	Availability of Community Forest	NA	Yes	1	1
Minor Forest Produce					
107	Availability of minor forest production	NA	Yes		
108	Number of Households where only source of livelihood is minor forest production	NA	45		
Small Scale Industries					
109	Availability of cottage and small scale units (Fabrication/Construction material/Dairy based/Textile etc.) units	NA	Yes Number of Households engaged in such units : 42	1	1
Adult & Non-Formal Education					
110	Availability of Adult Education Centre	NA	Yes	1	1
Part B					
Health & Nutrition					
111	Total number of registered children in Anganwadi	NA	45		
112	Total number of children (0-6 years) immunized under ICDS	NA	45		
113	Total number of Pregnant women	NA	45		
114	No of pregnant women receiving services under ICDS	NA	45		
115	Total number of lactating mothers	NA	45		
116	No of lactating mothers receiving services under ICDS	NA	45		
117	Total no of women delivered babies at the hospitals who are registered with ASHA Anganwadi workers	NA	45		
118	Total no of children in ICDS Common Application Software	NA	45		
119	No of young anaemic children in ICDS Common Application Software (6-59 months)	NA	45		
120	Total number of newly born children during the year 2018-19	NA	0		
121	No of newly born children underweight during the year 2018-19	NA	0		
122	No of households not having sanitary latrines	NA	0		
Social Security					
123	Total no of eligible beneficiaries under Pradhan Mantri Matru Vandana Yojana	NA	0		
124	No of beneficiaries receiving benefits under Pradhan Mantri Matru Vandana Yojana	NA	0		
125	Total no. of eligible beneficiaries under Aayushman Bharat-Pradhan Mantri Jan Arogya Yojana or any State Govt Health scheme	NA	0		
126	No. of beneficiaries receiving benefits under Aayushman Bharat-Pradhan Mantri Jan Arogya Yojana or any State Govt Health scheme	NA	0		
127	Total number of eligible households under National Food Security Act (NFSA)	NA	0		
128	Total no of households receiving food grains from Fair Price Shops	NA	0		
129	Total number of farmers registered under Pradhan Mantri Kisan Pension Yojana (PMKPY)	NA	0		
130	Total number of farmers in the age of 18-40 years subscribed to Pradhan Mantri Kisan Pension Yojana (PMKPY)	NA	0		

Agriculture & Livelihoods					
131	Total no of farmers	NA	0		
132	No of farmers received benefits under PMFBY (Pradhan Mantri Fasal Bima Yojana)	NA	0		
133	No of farmers adopted organic farming during 2018-19	NA	0		
134	Number of farmers received the soil testing report	NA	0		
Good Governance					
135	Total no of elected representatives	NA	0		
136	No of elected representatives oriented under Rashtriya Gram Swaraj Abhiyan	NA	0		
137	No of elected representatives undergone refresher training under Rashtriya Gram Swaraj Abhiyan	NA	0		
138	Total approved Labour Budget for the year 2018-19	NA	25		
139	Total expenditure approved under NRM in the Labour Budget for the year 2018-19)	NA	25		
140	Total area covered under irrigation (drip, sprinkler), If in acres divide by 2.47	NA	0		
141	No of households having piped water connection	NA	25		



ANNEXURE - IV



MINUTES OF GRAMA PANCHAYAT MEETING

S.மதுவிழி செந்தமிழ்ச்செல்வன்

உறாட்சி மன்றத் தலைவர்,
கருப்புர், திருவையாறு ஒன்றியம்.
செல் : 9751723579, 7402340509

தேதி 20-10-2020

பெறுநர் :

தலைவர்

உள்ளாட்சி உறாட்சிமன்றத் தலைவர் ஆராய்ச்சி மன்றம்

தரயலிபெருகு துடம் (RACLD)

தலைவர்

மதிப்பிற்குரிய உயர் / சிவன்

தலைவர்: கிராம உளாட்சி நிலம் தயாரிப்புத் திட்டத்திற்காக

இந்திய அரசியல் சாசனத்தின் 243-வா-இன் பிரிவு உள்ளாட்சி அமைப்பின் தரிகளை ஆழப்படுத்தியதற்கான பரிந்துரைகளை மேம்பாடு மற்றும் பரிசீலனைக்கான "கிராம உளாட்சி நிலத்திற்கு" தயாரிப்பில் உடனடி உறாட்சிமன்றத்தின் உளாட்சி அமைப்புகளின் கீழ்க்கான திட்டமிடல் உரிமையாளர்களும், அமைப்பின் பரிந்துரைகளும் ஆகியவற்றின் கீழும், மேலும் மத்திய மாநில அமைப்புகளின் திட்டப்பணியும் அம்மையின் - II இல் பட்டியலிடப்பட திட்டப்பணியும் ஆகியவற்றிற்காக அமைப்பு உடனடி உறாட்சி இத்தியாவும் மாநிலத்திற்கான இதர சட்டங்களை உடனடி உளாட்சி நிலத்திற்கு திட்டமிடும் திட்டம் தயாரிப்பதற்காக உளாட்சி அமைப்புகள் இயங்கிவரும் பங்கி உரிமையாளர்.

இந்த உறாட்சி உளாட்சி நிலம் தயாரிப்பு மற்றும் தீவிர அமைப்புகள், திட்டமிடும் மன்றம் தரயலிபெருகு துடம் திட்டத்திற்கான பணிகள் தயாரிப்பதற்கு உடனடி உறாட்சி.

S.மதுவிழி செந்தமிழ்ச்செல்வன்

உறாட்சி மன்றத் தலைவர்,
கருப்புர், திருவையாறு ஒன்றியம்.
செல் : 9751723579, 7402340509

தேதி 20-10-2020

- 1) உறாட்சி நிலத்திற்கான ஆராய்ச்சியைக் கிடைக்கப்பெறும் உறாட்சிமன்றம்.
 - 2) மக்களிடம் இந் திட்டத்தைப் பற்றிய புரிதலை உறாட்சிமன்றம்.
 - 3) கிராமம் மற்றும் இடம்பு வாரியக சமூகங்களுக்கு.
 - 4) கிராமத்தின் உருவகங்களையும் அதன் சிறி ஆதாரங்களையும் உருவாக்கும்.
 - 5) திறமையான அமைப்புகள் தகவல்களையும் உருவாக்கும்.
 - 6) மக்களின் பரிந்துரைகள் சமூகம் கிராம உளாட்சிமன்றம் திட்டத்திற்கான அமைப்புகள் ஆதாரங்களுடன் தயார் செய்தல்.
- மேல்கூறிய பணிகளை உடனடிமன்றம், உறாட்சி உளாட்சி நிலத்திற்கு தீவிர முறையில் தயாரிப்பு தயாரிப்பும் திட்டமிடும் சமூகம் உறாட்சிமன்றம் உருவாக்கிய தரிகளை உறாட்சிமன்றம் தயாரிப்பதற்காக உடனடி உறாட்சிமன்றம் இயங்கிவரும் பங்கி உரிமையாளர்.

இந்த உறாட்சி திட்டத்தை தயார் செய்தல் இயங்கிவரும் பங்கி உரிமையாளர்.

உடனடிமன்றம்
S. Madhu
தலைவர்,
கருப்புர் உறாட்சி மன்றம்,
திருவையாறு ஒன்றியம்.

ANNEXURE - V



MINUTES / RESOLUTION OF GP ACCEPTING / APPROVING THE PLAN

19.01.2021 ரெவ்வாய்க்கிழமை அன்று கடுப்பூர் ஊராட்சியின் அடுத்த 5 அண்டுகளுக்கான ஊராட்சி வளர்ச்சித் திட்டம் தயாரிப்பதற்காக அமைக்கப்பட்ட கிராம ஊராட்சி வளர்ச்சி அறிவுகிணைப்பு குழு கட்டம் பஞ்சாயத்து தலைவர் அவர்கள் தலைமையில் நடைபெற்றது.

இந்த கட்டத்தில் ஊராட்சி வளர்ச்சித் திட்டம் தயாரிப்பதற்கு அடிப்படையான குறிப்பு வாரியான கணக்கெடுப்பின் மூலம் கிடைக்கப் பெற்ற மக்களின் தேவைகள் பற்றியும் விவாதிக்கப்பட்டது.

குழு உறுப்பினர்கள் தங்கள் குதகுகளில் பஞ்சாயத்திற்கு தேவையானவைகளை அட்டவணைப் படுத்தியிருந்தார்கள். அவ்வாறு தேவைகள் பற்றியும் விவாதிக்கப்பட்டது.

இக்கட்ட பிடிவல் கிணைப்பு தீர்மானங்கள் நிறைவேற்றப்பட்டது.

① உறுப்பினர்கள் கணக்கெடுப்பின் கிடைத்த தேவைகளை அடிப்படையில் சம்பந்தமான புகார்களைக் கண்டறிந்து உறுதி செய்து வேண்டும்.

② அட்டவணைப்படுத்தப்பட்ட தேவைகளை குறியில் பார்த்து உறுதிப்படுத்த வேண்டும்.

③ பஞ்சாயத்திற்கு தேவையான அடிப்படைத் தேவைகள் மக்களின் வாழ்வாதாரம் சம்பந்தமான தேவைகள் கல்வி மற்றும் சுகாதார சம்பந்தப்பட்ட தேவைகள் அமைத்தையும் பட்டியலின் படி உறுதி செய்து இறுதி பட்டியலை தயார் செய்து வேண்டும்.

அடுத்த கட்டத்தில் இந்த இறுதிப் பட்டியலின் படி திட்டம் தயாரித்து உறுதி செய்து வேண்டும்.

கட்டத்தில் பங்கேற்றவர்கள் :-

S.No	NAME	DESIGNATION	SIGNATURE
1	S. MADHUVIZHI	president	S. Madhu
2	A. MAVADIYAN.	Gandhyan NGO President	
3.	A. BALANMUTHU	post mtd.	A. Royal
4	K. KARUNAMOORTHY	SECRETARY - NGO	
5.	D. GOVINDARAJU	Agriculture.	D. Govindaraju
6.	T. Lilly	Gandhyan NGO	T. Lilly
7.	V. Prehelcarra	Divya	V. Prehelcarra
8.	புகழேந்திரன் (BOOMNATHAN)	OHT OPERATOR	புகழேந்திரன்
9.	RAVI	OHT OPERATOR	m. Ravi
10.	நவீன் - P	YOUTH	Naveen P
11.	2. ஜெனாஜ்லாய்.	WARD MEMBER	J. Genajalay
12.	PAZANI - M	SANITARY WORKER	M. Pazani
13.	TAMIL MANI - KESAVAN		Tamil Mani Kesavan

S.No	NAME	DESIGNATION	SIGNATURE
14	L. Durgadevi	Panchayat secretary	
15	T. RAMADASS	Ex. Secretary	T. Ramadass
16	K. Jagadeesh	Youth	
17	R. Arumugam	Ward Combulg hmaner	R. Arumugam
18	M. Gopinath	Vice President	M. Gopi
19	S. Anusha	Youth	
20	SARATH. M	Youth	M. Sarath
21	A. LAKSHMI	SANITATION WORKER	
22	T. KUMAR	WARD MEMBER (REP)	
23	T. JOHIMURUGAN	WARD MEMBER	
24	B. Srinivas	Ward Member (2)	B. Srinivas
25	P. ARIYAMAL	OLD AGE	
26	PATTU. ANGAMUTHU	OLD AGE	
27	KATHIRESAN	FARMER	
28	K. SENTHAMIL SELVAN.	FARMER	
29	K. Senthil Selvan	Teacher	
30	V. Chokkan		
31	K. Chokkan	Agri. extension	K. Chokkan

S.No	NAME	DESIGNATION	SIGNATURE
32	K. Sivakumar		K. Sivani
33	P. Chinahambi	Ward Committee member	
34	T. Jayasulvan	RACLD	
35	R. Bhaskar	RACLD STAFF	
36	NITHIN KUMAR. N	RACLD PROJECT MANAGER	



ANNEXURE - VI



SURVEY QUESTIONNAIRE

A. BASIC PROFILE OF VILLAGE

SI No	Basic Profile							
1	Village Name							
2	Gram Panchayat Name							
3	Block Name							
4	Name of District							
5	Total Population							
(i)	Male							
(ii)	Female							
(iii)	General	BC	MBC	SC	SC-A	ST	Others	
6	Total number of House holds							
	Huts	Tiles Roof	Concrete	Govt House		Others	Houseless	

SI No	Basic Profile					
6	Sex Ratio					
7	Literacy Rate (%)					
8	Religion					
	Hindu	Muslim	Christian	Buddist	Others (specify)	
9	Total No. of SHGs					
10	Total Area (in acres)					
11	Area Irrigated (in acres)					
12	Total Non-irrigated Land area (in acres)					
13	Barren Land-Private (in acres)					
14	Barren Land-Govt (in acres)					

B. EDUCATION

1	Information regarding Education and Educational Institutes														
(i)	No of Children (0 to 14 yrs.)														
	0 to 3			3+ to 5			5+ to 7			7+ to 9			9+ to 14+		
	Girls	Boys	Total	Girls	Boys	Total	Girls	Boys	Total	Girls	Boys	Total	Girls	Boys	Total

(ii)	No. of Schools in the Village	Remarks/ Source of Data	(iii)	No. of children (6-14) who are not enrolled in School
	Government	Primary	(iv)	No. of girls (6-14) who are not enrolled in School
		Middle School	(v)	No. of school dropouts (6-14)
		High School	(vi)	No. of Anganwadi centres
		Higher Secondary School	(vii)	No. of education centres for the Child labour
	Private	Primary	(viii)	No. of children enrolled in child labour schools
		Middle School	(ix)	Information about Children with special need
		High School		
		Higher Secondary School		

2. INFORMATION ABOUT INFRASTRUCTURE OF EDUCATION CENTRES

Sl. No.	Education Centres	Own Building	Drinking Water	Teacher-student ratio	Toilet	Plyground	Compound	Remarks/ Source of Data
(i)	Anganwadi							
(ii)	Primary School							
(iii)	Middle Schools							
(iv)	High Schools							
(v)	Higher Secondary schools							
(vi)	Others							

3. WHAT IS THE MAJOR REASON OF THE CHILDREN (NUMBER) NOT ATTENDING SCHOOLS

Sl. No.	Main reasons	Female	Male	Total	Remarks/ Source of Data
(i)	Education centres too far to attend classes				
(ii)	Parents migrate away for work and so the children have to accompany them				
(iii)	Engage in work for earning at own house				
(iv)	Engage in labour work in others house for earning				
(v)	Have to look after younger siblings				
(vi)	No toilet at education centres				
(vii)	Never got a scope to get admitted to an education centre				
(viii)	Other reasons (please specify)				

4.	Information about Village Education Committee	Remarks/ Source of Data
(i)	Whether there is a Village Education Committee in Village	
(ii)	No. of times the committee hold meetings last year:	

C. PUBLIC HEALTH AND SANITATION

1	Information of Health infrastructure in the village
(i)	Whether PHC/Sub Health Centres are available (Yes/No)
(ii)	Whether Anganwadi Centres are available (Yes/No) If Yes, how many
(iii)	Distance of Primary Health Centres (km):
(iv)	Availability of Human Resources in PHC
	Doctor
	Nurse
	Support staff
(v)	Distance of hospitals except PHC (km)
(vi)	Rural hospital Sub-divisional hospital District hospitals
(vii)	Private nursing homes

2	Information about the availability of health services for mother and child in the village
(i)	How many pregnant mothers did not take 2 tetanus injections during last one year
(ii)	How many children were born during last one year
(iii)	Born in home without the assistance of Doctors or Nurse or Health Assistants or trained Midwife
	Govt Hospital
	Private Hospital
	Home
(v)	No. of Death during Delivery in last one year
	Mother
	Child

Information about the availability of health services for mother and child in the village

(v)	How many children within 1 to 5 years age died during last 1 year.
(vi)	No. of children of 5 yrs. age not covered under all immunization programmes during the last year
(vii)	No. of children (of 0 to 1 yrs age) not covered under all immunization programmes, during last year
(viii)	No. of children not covered under anti measles vaccine during last one year
(ix)	No. of children not brought under pulse polio of 0 to 5 years during last 1 year
(x)	No. of children taken vaccines of hepatitis B/MMR at his own cost during last 1 year
(xi)	How many children did not get health checkup during last 1 year
(xii)	No. of pregnant mother not covered under any health checkup
(xiii)	Whether the weight of the children is regularly measured at Anganwadi Centres (Yes/No)
(xiv)	How many children were weighed within 1 day after their birth during the last year
(xv)	How many children of age between 0-3 yrs were weighed during the last year
(xvi)	How many of them are suffering from acute malnutrition
(xvii)	How many children between the age group 3 to 5 years were weighed during last year
(xviii)	No. of families consuming iodized salt
(xix)	No. of children not registered after birth
(xx)	No. of deaths of children, aged less than 1 year, not registered during the last year
(xxi)	No of deaths of children, aged between 1-5 years, not registered during the last year Others (mention the name of the disease)
(xxii)	No. of deaths of persons, aged more than 5 years, not registered during the last year

3. COMMON DISEASE IN THE VILLAGE

SL	Name of the Disease	No of Persons affected	Remarks / Source of Data
(i)	Diarrhea		
(ii)	Dysentery		
(iii)	Breathing problems		
(iv)	Night blindness		
(v)	Eye cataract		
(vi)	Malaria		
(vii)	Phylaria		
(viii)	Tuberculosis		
(ix)	Leprosy		
(x)	HIV/AIDS		
(xi)	Others (mention the name of the disease)		

4. Service of doctors or health workers available in the village (in nos)

	Remarks/ Source of Data
(i)	MBBS
(ii)	Homoeopathy
(iii)	Ayurveda
(iv)	Hakim
(v)	Trained midwife
(vi)	Rural Health Worker
(vii)	State Health Personnel
(viii)	Unqualified practitioners
(ix)	Kaviraj
(x)	Others

5	Information on sanitation in GP area:	Remarks / Source of Data								
(i)	Is the Village Open Defecation Free									
(ii)	Community Waste Disposal System									
(iii)	Availability of Community Bio Gas or Recycle of Waste for production									
(iv)	Sources of drinking water (in nos.),									
	<table border="1" style="width: 100%; border-collapse: collapse;"> <thead> <tr> <th style="width: 25%;">BoreWells</th> <th style="width: 15%;">Closed Wells</th> <th style="width: 15%;">Open Wells</th> <th style="width: 45%;">Pond /lake Tape Water with pipe line</th> </tr> </thead> <tbody> <tr> <td> </td> <td> </td> <td> </td> <td> </td> </tr> </tbody> </table>	BoreWells	Closed Wells	Open Wells	Pond /lake Tape Water with pipe line					
BoreWells	Closed Wells	Open Wells	Pond /lake Tape Water with pipe line							
(v)	Is there any source of arsenic contaminated water, if yes, how many									
(vi)	Is there any families collecting drinking water from canals, ponds, rivers, streams, if yes, how many									
(vii)	No. of families not having their own sanitary latrines									
(viii)	No. of families not having smoke-free oven									
(ix)	No. of families not discharging garbage and sewerage water in hygienic manner									
(x)	Is the Village Health Sanitation and Nutrition Committee (Yes/No). If 'yes', at what interval the committee holds meeting									

D ECONOMIC DEVELOPMENT, LIVELIHOOD, AGRICULTURE AND ALLIED ACTIVITIES

1	Information regarding women Self-help Groups	Remarks
(i)	Total No. of Self-Help Groups (SHGs)	
(ii)	Total no. of members in all Self Help Groups	
(iii)	No of SHGs Received Revolving Funds	
(iv)	Received training for the SHG members for skills development	
(v)	Number Women connected with Federations	
2 Farmers groups / Clubs		
(vi)	No of farmers Groups / Clubs	
(vii)	No of farmers registered in Farmers Groups/clubs	
(viii)	No of groups registered in NABARD / Bank	
(ix)	Number of Farmers connected with Farmer producers organization	
3 Livelihood Activities		
(x)	Doing economic activities with bank loan and govt, grants	
(xi)	Number of families involved in livelihood activities	
(xii)	Number of Group/Individual activities	
(xiii)	Engaged in other social work (like health, nutrition, education) apart from doing their own work.	

4 Information regarding Agriculture and Allied

(i) No. of families connected with agriculture and allied activities

(ii) Total land area available for cultivation in acre

(iii) Total no. of farm labourers in the village

Female

Male

(iv) Total no. of non-farm labourers in the village

Female

Male

(vi) Classification of families based on ownership of land

Class of land ownership

No of Families

Upto 1 acre

1 to 2.5 acres

2.5 to 5 acre

5 to 10 acres

above 10 acres

Landless

(vii) Waste land (barren land /Pottal) in acre

(viii) How many acres of waste land has been transformed to productive land using watershed programme or other such programme

5 Sources of Irrigation (land in acres)

Well

Borewell

Cannal

Ponds

Lake

Rain Based

6 Details about Water Bodies in the Village

(i) Total number of ponds/lakes:

Private

Jointly owned

Government

Number

Total area (in acre)

Number

Total area (in acre)

Number

Total area (in acre)

7 Types of crops produced in different seasons

Crops Name

Produced (Kgs)

Area (Acre)

Farmers (nos)

Crops Name

Produced (Kgs)

Area (Acre)

Farmers (nos)

8	Other Agriculture activities	Remarks
(i)	Is the Village covered under agricultural cooperative societies (yes/no)	
	If Yes, how many families are member of the agr. coop. society	
(ii)	How many families have done soil testing in the last 1 year	
(iii)	No. of Water Conservation structures constructed during last 3 years	
(iv)	Total land treated for better water and soil conservation (in acre)	
(v)	What are the different types of organic manure used	

9	Information regarding Animal Husbandry in Village	Remarks
(i)	No of Major Cattle	
	Cow Bull Calf Buffalo Goat Sheap Hen Pig Duck Others	
(ii)	How many acres of land are used to produce fodder	
(iii)	Is there a milk cooperative society (yes/no)	
(iv)	Number of families are having dairy activities	
(v)	Number of families have involved in poultry activities	
(vi)	Number of families have involved in Goat rearing	
(vii)	How many veterinary doctors or technicians available for treatment of animals	

10	Total Forest coverage in Village	Remarks / Source of Data
(i)	Total forest area (acres)	
(ii)	Is there any Village Forest Committee (VFC) (yes/no)	

11	Livelihoods in the Village	Remarks / Source of Data
(i)	How many days, on an average, in a year labourers migrate for work and in which time of the year they migrate	
(ii)	How many days, on an average, in a year labourers get work within the village during one year	
(iii)	Total number of households in the village with Job Card	
(iv)	How many households have received 100 days of work in the last one year	



12 Information related to small industry located in the Village					Remarks	
(i)	Name of the industry	How many units of this Industry are functional	How many families are engaged with Industry	How many entrepreneurs are engaged with Industry		
				Women	Men	Total
(ii)	Are there any big industries/factories in the Village, if yes, please write name and description					
(iii)	Number of Youth trained under different Government Skill building programmes					
(iv)	How many people migrate for work and how many days in a year					
(v)	How many families are not having proper Jobs					

E. WOMEN & CHILD DEVELOPMENT AND SOCIAL DEVELOPMENT

1 Information regarding Women and Child Development in the GP		Remarks / Source of Data	
(i)	No. of children regularly getting nutritious food at Anganwadi Centres		
(ii)	No. of women, having age below 18 years, got married last year		
(iii)	No. of women, having age below 18 years, became mother last year		
(iv)	No. of mandays of work received by women residing in the village during last one year under MGNREGS		
(v)	No. of women covered under widow pension		

(vi)	No. of women headed Households		
(vii)	Whether VCPC (Village Child Protection Committee) formed		
(viii)	Percentage of Children aged 0 to 3 years registered under Anganwadi Centres		
(ix)	Percentage of Children categorized as non-Stunted as per ICDS records		

2 Information regarding Social Development		Remarks / Source of Data	
(i)	Number of Old age pension		
(ii)	Number of Widow Pension		
(iii)	Number of Disability pension		
(iv)	Any other pension holder		
(v)	What are the different avenues of amusement/recreation in the village		
(vi)	How many community based organisations are there in the village		
(vii)	What are the different sports and games facilities available in the village		
(viii)	Retired govt. employee who are still capable to work and contribute		
(ix)	Number of Senior Citizens in the village		

F. INFRASTRUCTURE, BASIC AMENITIES AND MISCELLANEOUS

SI	Particulars	Unit	Remarks / Source of Data
(i)	Total Mud Road (Km)		
(ii)	Total metal (Thar) top road (km)		
(iii)	Total concrete road (km)		
(iv)	Total brick road (km)		
(v)	Total no. of concrete culvert		
(vi)	Number of wooden or bamboo culvert		
(vii)	Total number of bridges		
(viii)	Number of Houses not connected by the all-weather road		
(ix)	Distance of the bus road from the Village (km)		
(x)	Percentage of HH with electric connection		
(xi)	Percentage of HH using clean energy (LPG, Bio-Gas)		
(xii)	Is there any santhai in the area, if so, how many days in a week the santhai takes place		
(xiii)	Is there any bazar in the area, if so, how many days in a week the bazar takes place		
(xiv)	Is there any library in the Village, if yes, how many		
(xv)	Is there any community hall in the village, if yes, how many		
(xvi)	Is internet service available in the Village		
(xvii)	No. of CSCs in the Village (Common Service Centre)		

SI	Particulars	Unit	Remarks / Source of Data
(xviii)	How many ATMs are available in the village		
(xix)	Number of PDS - Ration Shops (Public Distribution System)		
(xx)	No. of families using bio gas		
(xxi)	No. of families using LPG		
(xxii)	Has there been any incidence of natural calamities in large scale (like flood, drought, cyclone etc) in the village during the last 5 years, if yes, what are they		



GALLERY

1. STREETS NEED TO BE RECONSTRUCTED



3. DRINKING WATER TANK TO BE REPAIRED



2. COMMON TOILET TO BE RENOVATED



4. PANCHAYAT OFFICE (NOT IN USE) TO BE RENOVATED





GAWDESY
GANDHIAN WELFARE AND DEVELOPMENT SOCIETY

**Research and Action Centre for
Local Democracy**
Office address:
AG 95, 7th Main Road, Anna Nagar,
Chennai 600040
Contact Number: 9486752105

Panchayat President
Panchayat Office
Main road, Karuppur, Konerirajapuram.(po)
Naducaveri (via), Thiruvaiyaru (tk),
Thanjavur (Dt), Pincode: 613101.
Contact Number : 7402340509